

**United States Department of the Interior
Bureau of Land Management**

DETERMINATION OF NEPA ADEQUACY

DOI-BLM-MT-C020-2018-0005-DNA
January 8, 2018

Project Title: Oil and Gas Lease Parcel June 12, 2018 Sale

Location: Big Horn, Carter, Custer, Fallon, Powder River, Richland, Roosevelt, and Wibaux Counties, Miles City Field Office



DETERMINATION OF NEPA ADEQUACY
Miles City Field Office
June 2018
Oil and Gas Lease Parcel Sale

Description of the Proposed Action and any Applicable Mitigation Measures

BLM Office	Miles City Field Office
NEPA PROJECT NUMBER	DOI-BLM-MT-C020-2018-0005-DNA
PROPOSED ACTION TITLE	Oil and Gas Lease Parcel June 12, 2018 Sale
LOCATION/LEGAL DESCRIPTION	See attachment 1 and Maps 1-44
APPLICANT (IF ANY)	
PROPOSED ACTION AND MITIGATION MEASURES	<p>Background:</p> <p>It is the policy of the Bureau of Land Management (BLM) to make mineral resources available for use and to encourage development of those resources to meet national, regional, and local needs. This policy is based on various laws, including the Mineral Leasing Act of 1920, as amended, and the Federal Land Policy and Management Act of 1976. The Federal Onshore Oil and Gas Leasing Reform Act of 1987, Sec. 5102(a)(b)(1)(A) directs the BLM to conduct quarterly oil and gas lease sales in each state whenever eligible lands are available for leasing.</p> <p>The Montana State Office conducts mineral estate lease auctions for lands managed by the Federal Government, whether the surface is managed by the Department of the Interior (BLM or Bureau of Reclamation), United States Forest Service, or other departments and agencies. In some cases the BLM holds subsurface mineral rights on split estate lands where the surface estate is owned by another party, other than the Federal Government. Federal mineral leases can be sold on such lands as well. Constraints on leasing and any future development of parcels with surface managed by other federal agencies are determined by the BLM in consultation with the appropriate surface management agency.</p> <p>Members of the public file Expressions of Interest (EOI) to nominate parcels for leasing by the BLM. From these EOIs, the Montana/Dakotas State Office provides the parcel lists to the Miles City Field Office (MCFO) for review. The Field Office then completes a Lease Prioritization Sequence on the nominated parcels, in accordance to WO IM No. 2016-143, to identify nominated parcels that</p>

	<p>meet the conservation objectives and provisions within the 2015 Rocky Mountain Region Record of Decision (ROD) and Miles City Field Office Approved Resource Management Plan (MCFO ARMP). See Attachment 3 for factors considered in lease parcel prioritization. The Montana/Dakotas State Office reviewed the prioritized parcels and decided to carry forward all the nominated parcels for further review by the field office to determine: if they are in areas open to leasing; if new information has come to light which might change previous analyses conducted during the land use planning process; if there are special resource conditions of which potential bidders should be made aware; and which stipulations should be identified and included as part of a lease (Attachment 1 and Attachment 2).</p> <p>At the time of this review it is unknown whether a particular parcel will be sold and a lease issued. It is unknown when, where, or if future well sites, roads, and facilities might be proposed. Detailed site-specific analysis and mitigation of activities associated with any particular lease would occur when a lease holder submits an application for permit to drill (APD). Site-specific mitigation and reclamation measures would be described in the conditions of approval (COAs).</p> <p>Description of the Proposed Action</p> <p>The Proposed Action would be to offer 217 lease parcels of Federal minerals for oil and gas leasing within Big Horn, Carter, Custer, Fallon, Powder River, Richland, Roosevelt, and Wibaux counties covering approximately 102,814 Federal mineral acres (54,634 acres of BLM administered surface, 46,446 acres of private surface, and 1,733 of State administered surfaced), in conformance with the existing land use planning decisions. The terms and conditions of the standard federal lease and federal regulations would apply to each parcel offered for sale. Parcel number, size, detailed legal land descriptions, and associated stipulations to be included with each parcel offered for sale are listed in Attachment 1. Map 1 shows the location of the parcels within the field office.</p> <p>See Attachments 1 and 2 for stipulations to be applied upon lease issuance</p>
--	---

Land Use Plan (LUP) Conformance

Land Use Plan Name and Date and how proposed action is consistent (cite RMP sections and/or goals/objectives)	<p>Rocky Mountain Region Record of Decision and Miles City Field Office Approved Resource Management Plan (Sept. 2015)</p> <p>This proposed action is in conformance with the decisions contained in the ROD and MCFO ARMP. The MCFO ARMP, and its associated Final EIS, is the governing land use plan for the MCFO. The lease parcels to potentially be offered for sale are within areas determined to be open to oil and gas leasing in the ROD.</p>
Other Document and Date ¹	<p>Proposed MCFO RMP, Final EIS; June 2015</p> <p>December 12, 2017 Competitive Oil and Gas Lease Sale EA DOI-BLM-MT-C020-2017-0051-EA December 2017</p> <p>June 13, 2017 Competitive Oil and Gas Lease Sale EA DOI-BLM-MT-C020-2016-0134-EA June 2017</p> <p>Cultural Resource Report: MT-020-17-107</p>

NEPA Adequacy Criteria

1. Is the new proposed action a feature of, or essentially similar to, an alternative analyzed in the existing NEPA document(s)? Is the project within the same analysis area, or if the project location is different, are the geographic and resource conditions sufficiently similar to those analyzed in the existing NEPA document(s)? If there are differences, can you explain why they are not substantial?

The nominated parcels were reviewed by an interdisciplinary team of resource specialists and identified to be similar in geographic and resource conditions to those analyzed in the referenced lease sale EAs and the Proposed RMP and Final EIS, as listed above. The referenced documents analyzed leasing of federal oil and gas minerals associated with split estate ownership within the MCFO. The proposed lease parcels are within the area analyzed by the MCFO Proposed RMP and Final EIS.

2. Is the range of alternatives analyzed in the existing NEPA document(s) appropriate with respect to the new proposed action, given current environmental concerns, interests, and resource values?

Yes, the Final EIS (pages 2-1 to 2-157) and EAs (page 5 for June 2017 EA and page 10 for December 2017 EA) analyzed appropriate alternatives with respect to the proposed action, including “No Action.”

3. Is the existing analysis valid in light of any new information or circumstances (such as rangeland health standard assessment, recent endangered species listings, and updated lists of BLM-sensitive species)? Can you reasonably conclude that new information and new circumstance would not substantially change the analysis of the new proposed action?

The existing analyses are adequate with regard to the proposed action. Updated resource information was used to apply necessary stipulations to the 217 parcels; see Attachment 1 and 2 for specific stipulations and descriptions.

¹ List by name and date other documentation relevant to the proposed action (e.g., biological assessment, biological opinion, watershed assessment, allotment evaluation, and monitoring report).

4. Are the direct, indirect and cumulative effects that would result from implementation of the new proposed action similar (both quantitatively and qualitatively) to those analyzed in the existing NEPA document?

Yes, the proposed action would have similar direct and indirect impacts as those analyzed in the referenced EAs (pages 35 to 49 for June 2017 EA and pages 43- 59 for December 2017 EA) and also included in the Proposed RMP and Final EIS (pages 4-1 to 4-386). Any potential effects on resources from the sale of leases would occur during lease exploration and development activities, which would be subject to future BLM decision-making and NEPA analysis upon receipt of an APD or Sundry Notice. At that time, BLM would ensure compliance with laws, regulations, and the land use plan.

5. Are the public involvement and interagency review associated with existing NEPA document(s) adequate for the current proposed action?

Yes, the Proposed RMP and Final EIS had public and interagency review in its analyses, see pages 5-1 to 5-28. In addition, the public had opportunity to participate in a 15-day scoping and 30-day public comment periods on the referenced EAs. See Chapter 5 in each referenced EA for specific details. A protest period was also completed for the referenced EAs. The BLM sent letters to consulting tribes in Montana, North and South Dakota and Wyoming for the 15-day scoping and 30-day public comment period inviting them to submit comments on the parcels proposed in the referenced lease sale EAs. Letters were sent to the United States Fish Wildlife Service (USFWS) and Montana Fish, Wildlife, and Parks (MFWP) during the 15-day scoping and 30-day public comment periods requesting comments on the parcels being reviewed. The Montana State Office sent letters to surface owners notifying them of the proposed parcels being offered in a lease sale.

For this proposed action, the Preliminary Worksheet with proposed stipulations was posted on the BLM e-Planning webpage (www.e-Planning.blm.gov) for a 15-day scoping period. Letters were mailed to external entities and consulting tribes. Surface owners for the proposed parcels were notified by the Montana State Office of the proposed leasing action by mail. A news release was published in local newspapers of the eight counties with nominated parcels. Coordination with MTFWP was conducted for the lease parcels being reviewed to identify protective measures, and apply stipulations and lease notices. Recommendations by the USFWS applied in previous lease sale EAs were also applied to the lease parcels being reviewed.

Persons/Agencies/BLM Staff Consulted

Name	Title	Responsible for the Following Section(s)
Kent Undlin	Wildlife Biologist	Wildlife
Josh Buckmaster	Soils scientist	Soils
Christopher Morris	Hydrologist	Water Resources/Riparian Vegetation
C.J. Truesdale	Archaeologist	Cultural/Special Designations/ Native American Religious Concerns
Dena Lang	Outdoor Recreation Planner	Recreation/VRM/SRMAs
Greg Liggett Gary Smith	Paleontologist Supervisory Land Use Specialist	Paleontology
Jacalynn Parks	Realty Specialist	Lands/Realty
Jessica M. Montag	Regional Socioeconomic Specialist	Socioeconomics/ Environmental Justice
Irma Nansel	Planning & Environmental Coord.	Project Lead
Kathy Bockness	NEPA Coordinator	NEPA Review
Todd D. Yeager	Field Manager	Review
Lori Kimball	Acting District Manager	Review

CONCLUSION

Based on the review documented above, I conclude that this proposal conforms to the applicable land use plan and that the NEPA documentation fully covers the proposed action and constitute BLM's compliance with the requirements of NEPA.

Note: If one or more of the criteria are not met, a conclusion of conformance and/or NEPA adequacy cannot be made and this box cannot be checked

Approved by _____ Date _____
Don Judice, Deputy State Director
Division of Energy, Minerals and Realty

Note: The signed Conclusion on this Worksheet is part of an interim step in the BLM's internal decision process and does not constitute an appealable decision. However, the lease, permit, or other authorization based on the DNA is subject to protest or appeal under 43 CFR Part 4 and the program-specific regulations.

ATTACHMENT NO. 1 Location of proposed parcels with proposed lease stipulations to be applied upon lease issuance.

PARCEL NUMBER	PARCEL DESCRIPTION	PROPOSED FOR LEASING ALTERNATIVE B	PROPOSED FOR DEFERRAL-NO LEASING
MTM 105431-Q9	T. 3 N, R. 50 E, PMM, MT SEC. 2 ; CUSTER COUNTY 645.96 AC PD	CR 16-1 (ALL LANDS) CSU 12-23 (ALL LANDS) CSU 12-24 (ALL LANDS) CSU 12-25 SEC. 2 LOTS 2,3; SEC. 2 SW1/4NE1/4, SE1/4NW1/4, NE1/4SW1/4, W1/2SE1/4; CSU 12-26 (ALL LANDS) CSU 12-30 (ALL LANDS) LN 14-18 (ALL LANDS) LN 14-19 (ALL LANDS) LN 14-20 (ALL LANDS) LN 14-23 (ALL LANDS) LN 14-30 (ALL LANDS) LN 14-37 (ALL LANDS) NSO 11-70 SEC. 2 LOTS 2,3; SEC. 2 S1/2NW1/4, E1/2SW1/4, W1/2SE1/4, SE1/4SE1/4; NSO 11-80 SEC. 2 W1/2SW1/4; TES 16-2 (ALL LANDS)	

PARCEL NUMBER	PARCEL DESCRIPTION	PROPOSED FOR LEASING ALTERNATIVE B	PROPOSED FOR DEFERRAL-NO LEASING
MTM 105431-RE	T. 3 N, R. 50 E, PMM, MT SEC. 10 E1/2; CUSTER COUNTY 320.00 AC PD	CR 16-1 (ALL LANDS) CSU 12-23 (ALL LANDS) CSU 12-24 (ALL LANDS) CSU 12-26 (ALL LANDS) CSU 12-30 (ALL LANDS) LN 14-18 (ALL LANDS) LN 14-19 (ALL LANDS) LN 14-20 (ALL LANDS) LN 14-23 (ALL LANDS) LN 14-30 (ALL LANDS) LN 14-37 (ALL LANDS) NSO 11-70 (ALL LANDS) NSO 11-80 SEC. 10 NE1/4, N1/2SE1/4; TES 16-2 (ALL LANDS) TL 13-33 SEC. 10 W1/2SE1/4;	
MTM 105431-RD	T. 3 N, R. 50 E, PMM, MT SEC. 12 ; CUSTER COUNTY 645.52 AC PD	CR 16-1 (ALL LANDS) CSU 12-23 (ALL LANDS) CSU 12-24 (ALL LANDS) CSU 12-26 (ALL LANDS) CSU 12-30 SEC. 12 W1/2NE1/4, NW1/4, SW1/4, W1/2SE1/4; LN 14-18 (ALL LANDS) LN 14-19 (ALL LANDS) LN 14-20 (ALL LANDS) LN 14-23 (ALL LANDS) LN 14-30 (ALL LANDS) LN 14-37 (ALL LANDS) NSO 11-70 SEC. 12 LOTS 1,2,4; SEC. 12 S1/2NW1/4, N1/2SW1/4, SW1/4SW1/4; TES 16-2 (ALL LANDS)	

PARCEL NUMBER	PARCEL DESCRIPTION	PROPOSED FOR LEASING ALTERNATIVE B	PROPOSED FOR DEFERRAL-NO LEASING
MTM 105431-RG	T. 3 N, R. 50 E, PMM, MT SEC. 18 ; CUSTER COUNTY 631.84 AC PD	CR 16-1 (ALL LANDS) CSU 12-23 (ALL LANDS) CSU 12-24 (ALL LANDS) CSU 12-25 SEC. 18 LOTS 2,3; CSU 12-26 (ALL LANDS) LN 14-18 (ALL LANDS) LN 14-19 (ALL LANDS) LN 14-20 (ALL LANDS) LN 14-23 (ALL LANDS) LN 14-30 (ALL LANDS) LN 14-37 (ALL LANDS) NSO 11-70 SEC. 18 LOTS 1-4; SEC. 18 NE1/4NE1/4, SW1/4NE1/4, E1/2NW1/4, E1/2SW1/4, SE1/4; TES 16-2 (ALL LANDS)	
MTM 105431-RH	T. 3 N, R. 50 E, PMM, MT SEC. 20 ; CUSTER COUNTY 640.00 AC PD	CR 16-1 (ALL LANDS) CSU 12-23 (ALL LANDS) CSU 12-24 (ALL LANDS) CSU 12-26 (ALL LANDS) LN 14-18 (ALL LANDS) LN 14-19 (ALL LANDS) LN 14-20 (ALL LANDS) LN 14-23 (ALL LANDS) LN 14-30 (ALL LANDS) LN 14-37 (ALL LANDS) NSO 11-70 SEC. 20 S1/2NE1/4, N1/2NW1/4, SW1/4, E1/2SE1/4; TES 16-2 (ALL LANDS)	

PARCEL NUMBER	PARCEL DESCRIPTION	PROPOSED FOR LEASING ALTERNATIVE B	PROPOSED FOR DEFERRAL-NO LEASING
MTM 105431-RM	T. 3 N, R. 50 E, PMM, MT SEC. 28 NE1/4NE1/4, E1/2SE1/4; CUSTER COUNTY 120.00 AC PD	CR 16-1 (ALL LANDS) CSU 12-23 (ALL LANDS) CSU 12-24 (ALL LANDS) CSU 12-26 (ALL LANDS) LN 14-18 (ALL LANDS) LN 14-19 (ALL LANDS) LN 14-20 (ALL LANDS) LN 14-23 (ALL LANDS) LN 14-30 (ALL LANDS) LN 14-37 (ALL LANDS) NSO 11-70 SEC. 28 SE1/4SE1/4; TES 16-2 (ALL LANDS)	
MTM 105431-RV	T. 4 N, R. 50 E, PMM, MT SEC. 2 ; CUSTER COUNTY 783.88 AC PD	CR 16-1 (ALL LANDS) CSU 12-23 (ALL LANDS) CSU 12-24 (ALL LANDS) CSU 12-26 (ALL LANDS) CSU 12-30 (ALL LANDS) LN 14-18 (ALL LANDS) LN 14-19 (ALL LANDS) LN 14-20 (ALL LANDS) LN 14-23 (ALL LANDS) LN 14-30 (ALL LANDS) LN 14-37 (ALL LANDS) NSO 11-70 SEC. 2 LOTS 1,3-6,8,11; SEC. 2 NE1/4SW1/4, S1/2SW1/4, NE1/4SE1/4, SW1/4SE1/4; NSO 11-80 SEC. 2 LOT 1; TES 16-2 (ALL LANDS)	

PARCEL NUMBER	PARCEL DESCRIPTION	PROPOSED FOR LEASING ALTERNATIVE B	PROPOSED FOR DEFERRAL-NO LEASING
MTM 105431-RW	T. 4 N, R. 50 E, PMM, MT SEC. 4 LOTS 1-4,6-10; SEC. 4 N1/2SE1/4, SE1/4SE1/4; CUSTER COUNTY 454.08 AC PD	CR 16-1 (ALL LANDS) CSU 12-23 (ALL LANDS) CSU 12-24 (ALL LANDS) CSU 12-26 SEC. 4 LOTS 8,9; CSU 12-30 SEC. 4 E1/2SE1/4; LN 14-18 (ALL LANDS) LN 14-19 (ALL LANDS) LN 14-20 (ALL LANDS) LN 14-23 (ALL LANDS) LN 14-30 (ALL LANDS) LN 14-37 (ALL LANDS) NSO 11-70 SEC. 4 LOTS 1,3,7-10; SEC. 4 N1/2SE1/4, SE1/4SE1/4; TES 16-2 (ALL LANDS)	

PARCEL NUMBER	PARCEL DESCRIPTION	PROPOSED FOR LEASING ALTERNATIVE B	PROPOSED FOR DEFERRAL-NO LEASING
MTM 105431-RX	T. 4 N, R. 50 E, PMM, MT SEC. 10 E1/2; CUSTER COUNTY 320.00 AC PD	CR 16-1 (ALL LANDS) CSU 12-23 (ALL LANDS) CSU 12-24 SEC. 10 NE1/4, N1/2SE1/4, SE1/4SE1/4; CSU 12-25 SEC. 10 W1/2SE1/4; CSU 12-30 (ALL LANDS) LN 14-18 (ALL LANDS) LN 14-19 (ALL LANDS) LN 14-20 (ALL LANDS) LN 14-23 (ALL LANDS) LN 14-30 (ALL LANDS) LN 14-37 (ALL LANDS) NSO 11-70 SEC. 10 NE1/4, S1/2SE1/4; NSO 11-80 SEC. 10 S1/2SE1/4; TES 16-2 (ALL LANDS)	

PARCEL NUMBER	PARCEL DESCRIPTION	PROPOSED FOR LEASING ALTERNATIVE B	PROPOSED FOR DEFERRAL-NO LEASING
MTM 105431-RY	T. 4 N, R. 50 E, PMM, MT SEC. 12 ; CUSTER COUNTY 640.00 AC PD	CR 16-1 (ALL LANDS) CSU 12-23 (ALL LANDS) CSU 12-24 (ALL LANDS) CSU 12-26 (ALL LANDS) CSU 12-30 SEC. 12 N1/2NE1/4, SW1/4NE1/4, NW1/4, SW1/4, SE1/4; LN 14-18 (ALL LANDS) LN 14-19 (ALL LANDS) LN 14-20 (ALL LANDS) LN 14-23 (ALL LANDS) LN 14-30 (ALL LANDS) LN 14-37 (ALL LANDS) NSO 11-70 SEC. 12 E1/2NE1/4, E1/2NW1/4, E1/2SW1/4, S1/2SE1/4; TES 16-2 (ALL LANDS)	
MTM 105431-R3	T. 4 N, R. 50 E, PMM, MT SEC. 14 S1/2; CUSTER COUNTY 320.00 AC PD	CR 16-1 (ALL LANDS) CSU 12-23 (ALL LANDS) CSU 12-24 (ALL LANDS) CSU 12-25 SEC. 14 SE1/4SE1/4; CSU 12-26 (ALL LANDS) CSU 12-30 (ALL LANDS) LN 14-18 (ALL LANDS) LN 14-19 (ALL LANDS) LN 14-20 (ALL LANDS) LN 14-23 (ALL LANDS) LN 14-30 (ALL LANDS) NSO 11-70 (ALL LANDS) NSO 11-80 SEC. 14 SW1/4; TES 16-2 (ALL LANDS)	

PARCEL NUMBER	PARCEL DESCRIPTION	PROPOSED FOR LEASING ALTERNATIVE B	PROPOSED FOR DEFERRAL-NO LEASING
MTM 105431-R6	T. 4 N, R. 50 E, PMM, MT SEC. 22 N1/2; CUSTER COUNTY 320.00 AC PD	CR 16-1 (ALL LANDS) CSU 12-23 (ALL LANDS) CSU 12-24 (ALL LANDS) CSU 12-25 SEC. 22 NW1/4NE1/4; CSU 12-26 SEC. 22 N1/2NE1/4, SE1/4NE1/4, N1/2NW1/4; CSU 12-30 (ALL LANDS) LN 14-18 (ALL LANDS) LN 14-19 (ALL LANDS) LN 14-20 (ALL LANDS) LN 14-23 (ALL LANDS) LN 14-30 (ALL LANDS) NSO 11-70 SEC. 22 NE1/4, NE1/4NW1/4, S1/2NW1/4; NSO 11-80 SEC. 22 NE1/4, E1/2NW1/4; TES 16-2 (ALL LANDS)	

PARCEL NUMBER	PARCEL DESCRIPTION	PROPOSED FOR LEASING ALTERNATIVE B	PROPOSED FOR DEFERRAL-NO LEASING
MTM 105431-R7	T. 4 N, R. 50 E, PMM, MT SEC. 24 ; CUSTER COUNTY 640.00 AC PD	CR 16-1 (ALL LANDS) CSU 12-23 (ALL LANDS) CSU 12-24 (ALL LANDS) CSU 12-25 SEC. 24 S1/2SW1/4; CSU 12-26 (ALL LANDS) CSU 12-30 (ALL LANDS) LN 14-18 (ALL LANDS) LN 14-19 (ALL LANDS) LN 14-20 (ALL LANDS) LN 14-23 (ALL LANDS) LN 14-30 (ALL LANDS) LN 14-37 (ALL LANDS) NSO 11-70 SEC. 24 SE1/4, N1/2NW1/4, SE1/4NW1/4, W1/2SW1/4, SE1/4SW1/4, N1/2SE1/4; TES 16-2 (ALL LANDS)	
MTM 105431-R8	T. 4 N, R. 50 E, PMM, MT SEC. 26 S1/2; CUSTER COUNTY 320.00 AC PD	CR 16-1 (ALL LANDS) CSU 12-23 (ALL LANDS) CSU 12-24 (ALL LANDS) CSU 12-26 SEC. 26 NE1/4SE1/4, S1/2SW1/4, SE1/4; CSU 12-30 (ALL LANDS) LN 14-18 (ALL LANDS) LN 14-19 (ALL LANDS) LN 14-20 (ALL LANDS) LN 14-23 (ALL LANDS) LN 14-30 (ALL LANDS) LN 14-37 (ALL LANDS) NSO 11-70 (ALL LANDS) TES 16-2 (ALL LANDS)	

PARCEL NUMBER	PARCEL DESCRIPTION	PROPOSED FOR LEASING ALTERNATIVE B	PROPOSED FOR DEFERRAL-NO LEASING
MTM 105431-R9	T. 4 N, R. 50 E, PMM, MT SEC. 28 ; CUSTER COUNTY 640.00 AC PD	CR 16-1 (ALL LANDS) CSU 12-23 (ALL LANDS) CSU 12-24 (ALL LANDS) CSU 12-25 SEC. 28 SE1/4NW1/4, NE1/4SW1/4, SE1/4; CSU 12-26 SEC. 28 SE1/4SW1/4, NE1/4SE1/4, S1/2SE1/4; CSU 12-30 SEC. 28 N1/2, N1/2SW1/4, SE1/4SW1/4, SE1/4; LN 14-18 (ALL LANDS) LN 14-19 (ALL LANDS) LN 14-20 (ALL LANDS) LN 14-23 (ALL LANDS) LN 14-25 (ALL LANDS) LN 14-30 (ALL LANDS) LN 14-37 (ALL LANDS) NSO 11-70 SEC. 28 W1/2NE1/4, SE1/4NE1/4, S1/2NW1/4, NE1/4SW1/4, S1/2SW1/4, W1/2SE1/4, SE1/4SE1/4; TES 16-2 (ALL LANDS)	
MTM 105431-TA	T. 4 N, R. 50 E, PMM, MT SEC. 30 NE1/4NE1/4; CUSTER COUNTY 40.00 AC PD	CR 16-1 (ALL LANDS) CSU 12-23 (ALL LANDS) CSU 12-24 (ALL LANDS) CSU 12-25 (ALL LANDS) LN 14-18 (ALL LANDS) LN 14-19 (ALL LANDS) LN 14-20 (ALL LANDS) LN 14-23 (ALL LANDS) LN 14-30 (ALL LANDS) LN 14-37 (ALL LANDS) TES 16-2 (ALL LANDS)	

PARCEL NUMBER	PARCEL DESCRIPTION	PROPOSED FOR LEASING ALTERNATIVE B	PROPOSED FOR DEFERRAL-NO LEASING
MTM 105431-TB	T. 4 N, R. 50 E, PMM, MT SEC. 32 ; CUSTER COUNTY 640.00 AC PD	CR 16-1 (ALL LANDS) CSU 12-23 (ALL LANDS) CSU 12-24 SEC. 32 SW1/4NW1/4, S1/2; CSU 12-25 SEC. 32 W1/2NE1/4, SE1/4NE1/4; CSU 12-29 SEC. 32 SE1/4NE1/4, W1/2NW1/4, NW1/4SW1/4, NE1/2SE1/4; LN 14-18 (ALL LANDS) LN 14-19 (ALL LANDS) LN 14-20 (ALL LANDS) LN 14-21 (ALL LANDS) LN 14-23 (ALL LANDS) LN 14-25 (ALL LANDS) LN 14-30 (ALL LANDS) LN 14-37 (ALL LANDS) NSO 11-70 SEC. 32 NE1/4, N1/2NW1/4, SE1/4NW1/4, S1/2SW1/4, SW1/4SE1/4; TES 16-2 (ALL LANDS)	

PARCEL NUMBER	PARCEL DESCRIPTION	PROPOSED FOR LEASING ALTERNATIVE B	PROPOSED FOR DEFERRAL-NO LEASING
MTM 105431-TC	T. 4 N, R. 50 E, PMM, MT SEC. 34 ; CUSTER COUNTY 640.00 AC PD	CR 16-1 (ALL LANDS) CSU 12-23 (ALL LANDS) CSU 12-24 (ALL LANDS) CSU 12-26 (ALL LANDS) CSU 12-30 (ALL LANDS) LN 14-18 (ALL LANDS) LN 14-19 (ALL LANDS) LN 14-20 (ALL LANDS) LN 14-23 (ALL LANDS) LN 14-30 (ALL LANDS) LN 14-37 (ALL LANDS) NSO 11-69 SEC. 34 SE1/4SW1/4; NSO 11-70 SEC. 34 NE1/4, E1/2NW1/4, SW1/4, N1/2SE1/4, SE1/4SE1/4; TES 16-2 (ALL LANDS)	
MTM 105431-TE	T. 5 N, R. 50 E, PMM, MT SEC. 4 LOT 4; SEC. 4 SW1/4NW1/4, SW1/4, S1/2SE1/4; CUSTER COUNTY 320.17 AC PD	CR 16-1 (ALL LANDS) CSU 12-23 (ALL LANDS) CSU 12-24 (ALL LANDS) CSU 12-25 SEC. 4 NE1/4SW1/4, S1/2SW1/4, S1/2SE1/4; LN 14-18 (ALL LANDS) LN 14-19 (ALL LANDS) LN 14-20 (ALL LANDS) LN 14-23 (ALL LANDS) LN 14-30 (ALL LANDS) LN 14-37 (ALL LANDS) NSO 11-70 SEC. 4 SW1/4NW1/4, W1/2SW1/4, SE1/4SW1/4, S1/2SE1/4; TES 16-2 (ALL LANDS)	

PARCEL NUMBER	PARCEL DESCRIPTION	PROPOSED FOR LEASING ALTERNATIVE B	PROPOSED FOR DEFERRAL-NO LEASING
MTM 105431-TF	T. 5 N, R. 50 E, PMM, MT SEC. 6 ; CUSTER COUNTY 635.44 AC PD	CR 16-1 (ALL LANDS) CSU 12-23 (ALL LANDS) CSU 12-24 SEC. 6 LOTS 1,3-6; SEC. 6 S1/2NE1/4, SE1/4NW1/4, NE1/4SW1/4, N1/2SE1/4, SE1/4SE1/4; CSU 12-25 SEC. 6 LOTS 1-4; SEC. 6 S1/2NE1/4, SE1/4SW1/4, S1/2SE1/4; CSU 12-30 (ALL LANDS) LN 14-18 (ALL LANDS) LN 14-19 (ALL LANDS) LN 14-20 (ALL LANDS) LN 14-23 (ALL LANDS) LN 14-25 (ALL LANDS) LN 14-30 (ALL LANDS) LN 14-37 (ALL LANDS) NSO 11-70 SEC. 6 LOTS 1-5; SEC. 6 S1/2NE1/4, SE1/4SW1/4, SE1/4; NSO 11-84 SEC. 6 NE1/4NW1/4; TES 16-2 (ALL LANDS)	

PARCEL NUMBER	PARCEL DESCRIPTION	PROPOSED FOR LEASING ALTERNATIVE B	PROPOSED FOR DEFERRAL-NO LEASING
MTM 105431-TG	T. 5 N, R. 50 E, PMM, MT SEC. 8 ; CUSTER COUNTY 640.00 AC PD	CR 16-1 (ALL LANDS) CSU 12-23 (ALL LANDS) CSU 12-24 (ALL LANDS) CSU 12-25 SEC. 8 S1/2NE1/4, N1/2SE1/4; CSU 12-30 SEC. 8 W1/2; LN 14-18 (ALL LANDS) LN 14-19 (ALL LANDS) LN 14-20 (ALL LANDS) LN 14-23 (ALL LANDS) LN 14-30 (ALL LANDS) LN 14-37 (ALL LANDS) NSO 11-70 SEC. 8 W1/2NE1/4, N1/2NW1/4, SE1/4NW1/4, S1/2SW1/4, NE1/4SE1/4, SW1/4SE1/4; TES 16-2 (ALL LANDS)	

PARCEL NUMBER	PARCEL DESCRIPTION	PROPOSED FOR LEASING ALTERNATIVE B	PROPOSED FOR DEFERRAL-NO LEASING
MTM 105431-TK	T. 5 N, R. 50 E, PMM, MT SEC. 14 S1/2NE1/4, S1/2SW1/4, SE1/4; CUSTER COUNTY 320.00 AC PD	CR 16-1 (ALL LANDS) CSU 12-23 (ALL LANDS) CSU 12-24 (ALL LANDS) CSU 12-25 SEC. 14 SE1/4SE1/4; CSU 12-26 SEC. 14 S1/2NE1/4, N1/2SE1/4; CSU 12-30 (ALL LANDS) LN 14-18 (ALL LANDS) LN 14-19 (ALL LANDS) LN 14-20 (ALL LANDS) LN 14-23 (ALL LANDS) LN 14-30 (ALL LANDS) LN 14-37 (ALL LANDS) NSO 11-70 SEC. 14 SE1/4NE1/4, S1/2SW1/4, N1/2SE1/4, SE1/4SE1/4; TES 16-2 (ALL LANDS)	

PARCEL NUMBER	PARCEL DESCRIPTION	PROPOSED FOR LEASING ALTERNATIVE B	PROPOSED FOR DEFERRAL-NO LEASING
MTM 105431-TL	T. 5 N, R. 50 E, PMM, MT SEC. 18 ; CUSTER COUNTY 637.24 AC PD	CR 16-1 (ALL LANDS) CSU 12-23 (ALL LANDS) CSU 12-24 SEC. 18 LOTS 1,2,4; SEC. 18 NE1/4, E1/2NW1/4, NE1/4SW1/4, SE1/4; CSU 12-29 SEC. 18 LOTS 3,4; SEC. 18 SE1/4NW1/4, E1/2SW1/2, W1/2SE1/4; LN 14-18 (ALL LANDS) LN 14-19 (ALL LANDS) LN 14-20 (ALL LANDS) LN 14-21 SEC. 18 LOTS 3,4; SEC. 18 SE1/4NW1/4, E1/2SW1/2, W1/2SE1/4; LN 14-23 (ALL LANDS) LN 14-30 (ALL LANDS) LN 14-37 (ALL LANDS) NSO 11-70 SEC. 18 LOTS 1,4; SEC. 18 NW1/4NE1/4, E1/2NW1/4, SE1/4SW1/4; TES 16-2 (ALL LANDS)	

PARCEL NUMBER	PARCEL DESCRIPTION	PROPOSED FOR LEASING ALTERNATIVE B	PROPOSED FOR DEFERRAL-NO LEASING
MTM 105431-TM	T. 5 N, R. 50 E, PMM, MT SEC. 20 NE1/4, N1/2NW1/4, SW1/4NW1/4, S1/2; CUSTER COUNTY 600.00 AC PD	CR 16-1 (ALL LANDS) CSU 12-23 (ALL LANDS) CSU 12-24 SEC. 20 N1/2NE1/4, SE1/4NE1/4, N1/2NW1/4, S1/2SW1/4, E1/2SE1/4; CSU 12-25 SEC. 20 NE1/4NW1/4, SW1/4NW1/4, SW1/4; LN 14-18 (ALL LANDS) LN 14-19 (ALL LANDS) LN 14-20 (ALL LANDS) LN 14-23 (ALL LANDS) LN 14-30 (ALL LANDS) LN 14-37 (ALL LANDS) NSO 11-70 (ALL LANDS) TES 16-2 (ALL LANDS)	

PARCEL NUMBER	PARCEL DESCRIPTION	PROPOSED FOR LEASING ALTERNATIVE B	PROPOSED FOR DEFERRAL-NO LEASING
MTM 105431-TN	T. 5 N, R. 50 E, PMM, MT SEC. 22 N1/2; CUSTER COUNTY 320.00 AC PD	CR 16-1 (ALL LANDS) CSU 12-23 (ALL LANDS) CSU 12-24 (ALL LANDS) CSU 12-25 SEC. 22 NW1/4NE1/4, N1/2NW1/4, SW1/4NW1/4; CSU 12-30 SEC. 22 S1/2NE1/4, S1/2NW1/4; LN 14-18 (ALL LANDS) LN 14-19 (ALL LANDS) LN 14-20 (ALL LANDS) LN 14-23 (ALL LANDS) LN 14-30 (ALL LANDS) LN 14-37 (ALL LANDS) NSO 11-70 SEC. 22 N1/2NE1/4, N1/2NW1/4, SW1/4NW1/4; TES 16-2 (ALL LANDS)	
MTM 105431-TQ	T. 5 N, R. 50 E, PMM, MT SEC. 26 S1/2NE1/4, S1/2SW1/4, SE1/4; CUSTER COUNTY 320.00 AC PD	CR 16-1 (ALL LANDS) CSU 12-23 (ALL LANDS) CSU 12-24 (ALL LANDS) CSU 12-26 SEC. 26 S1/2NE1/4, SE1/4; CSU 12-30 (ALL LANDS) LN 14-18 (ALL LANDS) LN 14-19 (ALL LANDS) LN 14-20 (ALL LANDS) LN 14-23 (ALL LANDS) LN 14-30 (ALL LANDS) LN 14-37 (ALL LANDS) NSO 11-70 SEC. 26 S1/2NE1/4, N1/2SE1/4, SW1/4SE1/4; TES 16-2 (ALL LANDS)	

PARCEL NUMBER	PARCEL DESCRIPTION	PROPOSED FOR LEASING ALTERNATIVE B	PROPOSED FOR DEFERRAL-NO LEASING
MTM 105431-TR	T. 5 N, R. 50 E, PMM, MT SEC. 28 N1/2NE1/4, N1/2NW1/4, S1/2SW1/4, S1/2SE1/4; CUSTER COUNTY 320.00 AC PD	CR 16-1 (ALL LANDS) CSU 12-23 (ALL LANDS) CSU 12-24 SEC. 28 N1/2NE1/4, N1/2NW1/4, SE1/4SW1/4, S1/2SE1/4; CSU 12-25 SEC. 28 S1/2SW1/4; CSU 12-30 (ALL LANDS) LN 14-18 (ALL LANDS) LN 14-19 (ALL LANDS) LN 14-20 (ALL LANDS) LN 14-23 (ALL LANDS) LN 14-30 (ALL LANDS) LN 14-37 (ALL LANDS) NSO 11-70 SEC. 28 NW1/4NE1/4, NE1/4NW1/4, S1/2SW1/4, S1/2SE1/4; TES 16-2 (ALL LANDS)	

PARCEL NUMBER	PARCEL DESCRIPTION	PROPOSED FOR LEASING ALTERNATIVE B	PROPOSED FOR DEFERRAL-NO LEASING
MTM 105431-TT	T. 5 N, R. 50 E, PMM, MT SEC. 30 LOTS 1, 4; SEC. 30 N1/2NE1/4, NE1/4NW1/4, SE1/4SW1/4, S1/2SE1/4; CUSTER COUNTY 319.36 AC PD	CR 16-1 (ALL LANDS) CSU 12-23 (ALL LANDS) CSU 12-24 SEC. 30 LOT 1; SEC. 30 NE1/4NW1/4; CSU 12-25 SEC. 30 LOT 4; SEC. 30 NW1/4NE1/4, NE1/4NW1/4; CSU 12-29 SEC. 30 LOT 4; SEC. 30 SE1/4SW1/4, SW1/4SE1/4; LN 14-18 (ALL LANDS) LN 14-19 (ALL LANDS) LN 14-20 (ALL LANDS) LN 14-21 (ALL LANDS) LN 14-23 (ALL LANDS) LN 14-30 (ALL LANDS) LN 14-37 (ALL LANDS) NSO 11-70 SEC. 30 LOTS 1,4; SEC. 30 NW1/4NE1/4, SE1/4SW1/4, SW1/4SE1/4; TES 16-2 (ALL LANDS)	

PARCEL NUMBER	PARCEL DESCRIPTION	PROPOSED FOR LEASING ALTERNATIVE B	PROPOSED FOR DEFERRAL-NO LEASING
MTM 105431-TU	T. 5 N, R. 50 E, PMM, MT SEC. 32 E1/2; CUSTER COUNTY 320.00 AC PD	CR 16-1 (ALL LANDS) CSU 12-23 (ALL LANDS) CSU 12-24 SEC. 32 NE1/4NE1/4, S1/2NE1/4, SE1/4; CSU 12-26 SEC. 32 SE1/4; CSU 12-30 (ALL LANDS) LN 14-18 (ALL LANDS) LN 14-19 (ALL LANDS) LN 14-20 (ALL LANDS) LN 14-23 (ALL LANDS) LN 14-30 (ALL LANDS) LN 14-37 (ALL LANDS) NSO 11-70 SEC. 32 NE1/4NE1/4, S1/2NE1/4, N1/2SE1/4, SW1/4SE1/4; TES 16-2 (ALL LANDS)	

PARCEL NUMBER	PARCEL DESCRIPTION	PROPOSED FOR LEASING ALTERNATIVE B	PROPOSED FOR DEFERRAL-NO LEASING
MTM 105431-TV	T. 5 N, R. 50 E, PMM, MT SEC. 34 ; CUSTER COUNTY 640.00 AC PD	CR 16-1 (ALL LANDS) CSU 12-23 (ALL LANDS) CSU 12-24 SEC. 34 W1/2, NE1/4SE1/4, S1/2SE1/4; CSU 12-25 SEC. 34 W1/2NE1/4, E1/2NW1/4, SW1/4; CSU 12-26 SEC. 34 S1/2SW1/4; CSU 12-29 SEC. 34 SW1/4; CSU 12-30 (ALL LANDS) LN 14-18 (ALL LANDS) LN 14-19 (ALL LANDS) LN 14-20 (ALL LANDS) LN 14-21 (ALL LANDS) SEC. 34 SW1/4; LN 14-23 (ALL LANDS) LN 14-30 (ALL LANDS) LN 14-37 (ALL LANDS) NSO 11-70 SEC. 34 NE1/4, NW1/4NW1/4, SE1/4NW1/4, N1/2SW1/4, SW1/4SW1/4, SE1/4; NSO 11-80 (ALL LANDS) TES 16-2 (ALL LANDS)	

PARCEL NUMBER	PARCEL DESCRIPTION	PROPOSED FOR LEASING ALTERNATIVE B	PROPOSED FOR DEFERRAL-NO LEASING
MTM 105431-T8	T. 6 N, R. 50 E, PMM, MT SEC. 30 ; CUSTER COUNTY 634.28 AC PD	CR 16-1 (ALL LANDS) CSU 12-23 (ALL LANDS) CSU 12-24 (ALL LANDS) CSU 12-25 SEC. 30 SE1/4NE1/4, NE1/4SE1/4; CSU 12-28 (ALL LANDS) LN 14-18 (ALL LANDS) LN 14-19 (ALL LANDS) LN 14-20 (ALL LANDS) LN 14-23 (ALL LANDS) LN 14-30 (ALL LANDS) LN 14-37 (ALL LANDS) NSO 11-70 SEC. 30 LOTS 1,3,4; SEC. 30 W1/2NE1/4, SE1/4NE1/4, E1/2NW1/4, SE1/4; TES 16-2 (ALL LANDS)	
MTM 105431-T9	T. 6 N, R. 50 E, PMM, MT SEC. 32 N1/2; CUSTER COUNTY 320.00 AC PD	CR 16-1 (ALL LANDS) CSU 12-23 (ALL LANDS) CSU 12-24 SEC. 32 NE1/4, N1/2NW1/4, SE1/4NW1/4; CSU 12-25 SEC. 32 S1/2NW1/4; CSU 12-28 (ALL LANDS) LN 14-18 (ALL LANDS) LN 14-19 (ALL LANDS) LN 14-20 (ALL LANDS) LN 14-23 (ALL LANDS) LN 14-30 (ALL LANDS) LN 14-37 (ALL LANDS) NSO 11-70 SEC. 32 W1/2NW1/4, SE1/4NW1/4; TES 16-2 (ALL LANDS)	

PARCEL NUMBER	PARCEL DESCRIPTION	PROPOSED FOR LEASING ALTERNATIVE B	PROPOSED FOR DEFERRAL-NO LEASING
MTM 105431-UN	T. 8 N, R. 50 E, PMM, MT SEC. 4 ; CUSTER COUNTY 610.14 AC PD	CR 16-1 (ALL LANDS) CSU 12-23 (ALL LANDS) CSU 12-24 (ALL LANDS) CSU 12-25 SEC. 4 LOTS 9,10,13-16; CSU 12-26 (ALL LANDS) CSU 12-28 (ALL LANDS) LN 14-18 (ALL LANDS) LN 14-19 (ALL LANDS) LN 14-20 (ALL LANDS) LN 14-23 (ALL LANDS) LN 14-30 (ALL LANDS) LN 14-37 (ALL LANDS) NSO 11-70 SEC. 4 LOTS 5,6,8-11,13-20; TES 16-2 (ALL LANDS)	
MTM 105431-UP	T. 8 N, R. 50 E, PMM, MT SEC. 6 LOTS 1-6, 8, 9; SEC. 6 S1/2NE1/4, SE1/4NW1/4, NE1/4SE1/4; CUSTER COUNTY 437.68 AC PD		DEFER

PARCEL NUMBER	PARCEL DESCRIPTION	PROPOSED FOR LEASING ALTERNATIVE B	PROPOSED FOR DEFERRAL-NO LEASING
MTM 105431-UU	T. 8 N, R. 50 E, PMM, MT SEC. 18 LOT 4; SEC. 18 SE1/4NE1/4, E1/2SW1/4, SE1/4; CUSTER COUNTY 313.35 AC PD	CR 16-1 (ALL LANDS) CSU 12-23 (ALL LANDS) CSU 12-24 SEC. 18 LOT 4; SEC. 18 SE1/4NE1/4, SE1/4SW1/4, SE1/4; CSU 12-25 SEC. 18 LOT 4; SEC. 18 NE1/4SW1/4; CSU 12-26 SEC. 18 SE1/4NE1/4, SE1/4SW1/4, SE1/4; CSU 12-28 (ALL LANDS) CSU 12-30 SEC. 18 LOT 4; LN 14-18 (ALL LANDS) LN 14-19 (ALL LANDS) LN 14-20 (ALL LANDS) LN 14-23 (ALL LANDS) LN 14-30 (ALL LANDS) LN 14-37 (ALL LANDS) NSO 11-70 (ALL LANDS) TES 16-2 (ALL LANDS)	

PARCEL NUMBER	PARCEL DESCRIPTION	PROPOSED FOR LEASING ALTERNATIVE B	PROPOSED FOR DEFERRAL-NO LEASING
MTM 105431-U3	T. 3 N, R. 51 E, PMM, MT SEC. 2 LOTS 1,2; SEC. 2 SW1/4, E1/2SE1/4; CUSTER COUNTY 320.51 AC PD	CR 16-1 (ALL LANDS) CSU 12-23 (ALL LANDS) CSU 12-24 SEC. 2 LOTS 1,2; SEC. 2 E1/2SW1/4, E1/2SE1/4; CSU 12-25 SEC. 2 W1/2SW1/4, E1/2SE1/4; CSU 12-30 SEC. 2 LOTS 1,2; LN 14-18 (ALL LANDS) LN 14-19 (ALL LANDS) LN 14-20 (ALL LANDS) LN 14-23 (ALL LANDS) LN 14-30 (ALL LANDS) LN 14-37 (ALL LANDS) NSO 11-70 SEC. 2 NE1/4SW1/4, SW1/4SW1/4, E1/2SE1/4; TES 16-2 (ALL LANDS)	

PARCEL NUMBER	PARCEL DESCRIPTION	PROPOSED FOR LEASING ALTERNATIVE B	PROPOSED FOR DEFERRAL-NO LEASING
MTM 105431-U4	T. 3 N, R. 51 E, PMM, MT SEC. 4; CUSTER COUNTY 640.72 AC PD	CR 16-1 (ALL LANDS) CSU 12-23 (ALL LANDS) CSU 12-24 SEC. 4 LOTS 1-4; SEC. 4 S1/2NE1/4, S1/2NW1/4, NE1/4SW1/4, S1/2SW1/4, NE1/4SE1/4, S1/2SE1/4; CSU 12-25 SEC. 4 S1/2NE1/4, N1/2SW1/4, N1/2SE1/4; CSU 12-26 SEC. 4 LOT 4; SEC. 4 SW1/4NW1/4; LN 14-18 (ALL LANDS) LN 14-19 (ALL LANDS) LN 14-20 (ALL LANDS) LN 14-23 (ALL LANDS) LN 14-30 (ALL LANDS) LN 14-37 (ALL LANDS) NSO 11-70 SEC. 4 LOTS 4; SEC. 4 SW1/4NE1/4, S1/2NW1/4, N1/2SW1/4, N1/2SE1/4; TES 16-2 (ALL LANDS)	

PARCEL NUMBER	PARCEL DESCRIPTION	PROPOSED FOR LEASING ALTERNATIVE B	PROPOSED FOR DEFERRAL-NO LEASING
MTM 105431-U6	T. 3 N, R. 51 E, PMM, MT SEC. 6 ; CUSTER COUNTY 626.63 AC PD	CR 16-1 (ALL LANDS) CSU 12-23 (ALL LANDS) CSU 12-24 (ALL LANDS) CSU 12-25 SEC. 6 LOTS 5-7; SEC. 6 E1/2SW1/4, SE1/4; CSU 12-26 (ALL LANDS) LN 14-18 (ALL LANDS) LN 14-19 (ALL LANDS) LN 14-20 (ALL LANDS) LN 14-23 (ALL LANDS) LN 14-30 (ALL LANDS) LN 14-37 (ALL LANDS) NSO 11-70 (ALL LANDS) TES 16-2 (ALL LANDS)	

PARCEL NUMBER	PARCEL DESCRIPTION	PROPOSED FOR LEASING ALTERNATIVE B	PROPOSED FOR DEFERRAL-NO LEASING
MTM 105431-U8	T. 3 N, R. 51 E, PMM, MT SEC. 12 ; CUSTER COUNTY 640.00 AC PD	CR 16-1 (ALL LANDS) CSU 12-23 (ALL LANDS) CSU 12-24 SEC. 12 NE1/4, NW1/4, NE1/4SW1/4, N1/2SE1/4; CSU 12-25 SEC. 12 SE1/4SW1/4; CSU 12-29 SEC. 12 SE1/4SW1/4; CSU 12-30 SEC. 12 NE1/4, NE1/4NW1/4, S1/2NW1/4, SW1/4, SE1/4; LN 14-18 (ALL LANDS) LN 14-19 (ALL LANDS) LN 14-20 (ALL LANDS) LN 14-21 (ALL LANDS) LN 14-23 (ALL LANDS) LN 14-30 (ALL LANDS) LN 14-37 (ALL LANDS) NSO 11-70 SEC. 12 NW1/4NE1/4, W1/2NW1/4, SE1/4NW1/4, SE1/4SW1/4, SE1/4; TES 16-2 (ALL LANDS)	

PARCEL NUMBER	PARCEL DESCRIPTION	PROPOSED FOR LEASING ALTERNATIVE B	PROPOSED FOR DEFERRAL-NO LEASING
MTM 105431-U9	T. 3 N, R. 51 E, PMM, MT SEC. 18 ; CUSTER COUNTY 632.78 AC PD	CR 16-1 (ALL LANDS) CSU 12-23 (ALL LANDS) CSU 12-24 SEC. 18 LOTS 1-4,6; SEC. 18 NE1/4, E1/2NW1/4, NE1/4SW1/4; CSU 12-25 SEC. 18 LOT 5; SEC. 18 SE1/4SW1/4, S1/2SE1/4; CSU 12-26 SEC. 18 LOTS 1-4,6; SEC. 18 NE1/4, E1/2NW1/4, NE1/4SW1/4, SE1/4SW1/4, SW1/4SE1/4; LN 14-18 (ALL LANDS) LN 14-19 (ALL LANDS) LN 14-20 (ALL LANDS) LN 14-23 (ALL LANDS) LN 14-30 (ALL LANDS) LN 14-37 (ALL LANDS) NSO 11-70 SEC. 18 LOTS 2-6; SEC. 18 NE1/4NE1/4, E1/2SW1/4, S1/2SE1/4; TES 16-2 (ALL LANDS)	

PARCEL NUMBER	PARCEL DESCRIPTION	PROPOSED FOR LEASING ALTERNATIVE B	PROPOSED FOR DEFERRAL-NO LEASING
MTM 105431-VB	T. 3 N, R. 51 E, PMM, MT SEC. 26 ; CUSTER COUNTY 640.00 AC PD	CR 16-1 (ALL LANDS) CSU 12-23 (ALL LANDS) CSU 12-24 SEC. 26 E1/2NE1/4, N1/2NW1/4, SE1/4SW1/4, SW1/4SE1/4; CSU 12-25 SEC. 26 NW1/4NE1/4, NE1/4NW1/4, S1/2NW1/4, N1/2SW1/4, SE1/4SW1/4, W1/2SE1/4; CSU 12-30 (ALL LANDS) LN 14-18 (ALL LANDS) LN 14-19 (ALL LANDS) LN 14-20 (ALL LANDS) LN 14-23 (ALL LANDS) LN 14-30 (ALL LANDS) LN 14-37 (ALL LANDS) NSO 11-70 SEC. 26 N1/2NE1/4, NW1/4, S1/2; NSO 11-80 SEC. 26 SE1/4NE1/4, E1/2SE1/4; TES 16-2 (ALL LANDS)	

PARCEL NUMBER	PARCEL DESCRIPTION	PROPOSED FOR LEASING ALTERNATIVE B	PROPOSED FOR DEFERRAL-NO LEASING
MTM 105431-VE	T. 3 N, R. 51 E, PMM, MT SEC. 34 N1/2, N1/2SW1/4, SW1/4SW1/4, SE1/4; CUSTER COUNTY 600.00 AC PD	CR 16-1 (ALL LANDS) CSU 12-23 (ALL LANDS) CSU 12-24 SEC. 34 NE1/4, N1/2SW1/4, SE1/4; CSU 12-25 SEC. 34 S1/2NW1/4, N1/2SW1/4, SW1/4SW1/4; CSU 12-30 SEC. 34 NE1/4, E1/2NW1/4, SE1/4; LN 14-18 (ALL LANDS) LN 14-19 (ALL LANDS) LN 14-20 (ALL LANDS) LN 14-23 (ALL LANDS) LN 14-30 (ALL LANDS) LN 14-37 (ALL LANDS) NSO 11-70 SEC. 34 NE1/4NE1/4, S1/2NE1/4, NW1/4, SW1/4SW1/4, S1/2SE1/4; TES 16-2 (ALL LANDS)	

PARCEL NUMBER	PARCEL DESCRIPTION	PROPOSED FOR LEASING ALTERNATIVE B	PROPOSED FOR DEFERRAL-NO LEASING
MTM 105431-VF	T. 4 N, R. 51 E, PMM, MT SEC. 2 ; CUSTER COUNTY 694.24 AC PD	CR 16-1 (ALL LANDS) CSU 12-23 (ALL LANDS) CSU 12-24 (ALL LANDS) CSU 12-25 SEC. 2 LOTS 1-4; SEC. 2 S1/2NW1/4; LN 14-18 (ALL LANDS) LN 14-19 (ALL LANDS) LN 14-20 (ALL LANDS) LN 14-23 (ALL LANDS) LN 14-30 (ALL LANDS) LN 14-37 (ALL LANDS) NSO 11-70 SEC. 2 LOTS 1-4; SEC. 2 SW1/4NE1/4, SW1/4NW1/4, W1/2SW1/4, SE1/4SW1/4, N1/2SE1/4; TES 16-2 (ALL LANDS)	

PARCEL NUMBER	PARCEL DESCRIPTION	PROPOSED FOR LEASING ALTERNATIVE B	PROPOSED FOR DEFERRAL-NO LEASING
MTM 105431-VG	T. 4 N, R. 51 E, PMM, MT SEC. 4 ; CUSTER COUNTY 696.52 AC PD	CR 16-1 (ALL LANDS) CSU 12-23 (ALL LANDS) CSU 12-24 (ALL LANDS) CSU 12-25 SEC. 4 LOT 4; SEC. 4 NW1/4SW1/4, N1/2SE1/4; CSU 12-26 SEC. 4 LOTS 1-4; SEC. 4 S1/2SW1/4, S1/2SE1/4; LN 14-18 (ALL LANDS) LN 14-19 (ALL LANDS) LN 14-20 (ALL LANDS) LN 14-23 (ALL LANDS) LN 14-30 (ALL LANDS) LN 14-37 (ALL LANDS) NSO 11-70 SEC. 4 LOTS 1-4; SEC. 4 S1/2NE1/4, S1/2NW1/4, SW1/4, N1/2SE1/4; TES 16-2 (ALL LANDS)	

PARCEL NUMBER	PARCEL DESCRIPTION	PROPOSED FOR LEASING ALTERNATIVE B	PROPOSED FOR DEFERRAL-NO LEASING
MTM 105431-VH	T. 4 N, R. 51 E, PMM, MT SEC. 6 LOTS 3-6, 11-14; SEC. 6 E1/2SW1/4, W1/2SE1/4; CUSTER COUNTY 465.35 AC PD	CR 16-1 (ALL LANDS) CSU 12-23 (ALL LANDS) CSU 12-24 (ALL LANDS) CSU 12-25 SEC. 6 LOTS 6,11; SEC. 6 W1/2SE1/4; CSU 12-26 (ALL LANDS) CSU 12-30 (ALL LANDS) LN 14-18 (ALL LANDS) LN 14-19 (ALL LANDS) LN 14-20 (ALL LANDS) LN 14-23 (ALL LANDS) LN 14-30 (ALL LANDS) LN 14-37 (ALL LANDS) NSO 11-70 SEC. 6 LOTS 4,6,11-14; SEC. 6 E1/2SW1/4, W1/2SE1/4; TES 16-2 (ALL LANDS)	

PARCEL NUMBER	PARCEL DESCRIPTION	PROPOSED FOR LEASING ALTERNATIVE B	PROPOSED FOR DEFERRAL-NO LEASING
MTM 105431-VJ	T. 4 N, R. 51 E, PMM, MT SEC. 8 ; CUSTER COUNTY 640.00 AC PD	CR 16-1 (ALL LANDS) CSU 12-23 (ALL LANDS) CSU 12-24 (ALL LANDS) CSU 12-25 SEC. 8 NW1/4, N1/2SW1/4, SE1/4SW1/4, SE1/4; CSU 12-26 (ALL LANDS) CSU 12-30 SEC. 8 S1/2SE1/4; LN 14-18 (ALL LANDS) LN 14-19 (ALL LANDS) LN 14-20 (ALL LANDS) LN 14-23 (ALL LANDS) LN 14-30 (ALL LANDS) LN 14-37 (ALL LANDS) NSO 11-70 SEC. 8 W1/2NE1/4, S1/2NW1/4, N1/2SW1/4, SE1/4SW1/4, SE1/4; TES 16-2 (ALL LANDS)	

PARCEL NUMBER	PARCEL DESCRIPTION	PROPOSED FOR LEASING ALTERNATIVE B	PROPOSED FOR DEFERRAL-NO LEASING
MTM 105431-VK	T. 4 N, R. 51 E, PMM, MT SEC. 10 ; CUSTER COUNTY 640.00 AC PD	CR 16-1 (ALL LANDS) CSU 12-23 (ALL LANDS) CSU 12-24 SEC. 10 N1/2, N1/2SW1/4, SE1/4SW1/4, N1/2SE1/4, SW1/4SE1/4; CSU 12-25 SEC. 10 E1/2NE1/4, SE1/4NW1/4, N1/2SW1/4, SW1/4SW1/4, SE1/4SE1/4; CSU 12-26 SEC. 10 N1/2NW1/4, SW1/4NW1/4; CSU 12-30 SEC. 10 SW1/4, W1/2SE1/4, SE1/4SE1/4; LN 14-18 (ALL LANDS) LN 14-19 (ALL LANDS) LN 14-20 (ALL LANDS) LN 14-23 (ALL LANDS) LN 14-30 (ALL LANDS) LN 14-37 (ALL LANDS) NSO 11-70 SEC. 10 E1/2NE1/4, SW1/4NE1/4, E1/2NW1/4, SW1/4, W1/2SE1/4, SE1/4SE1/4; TES 16-2 (ALL LANDS)	

PARCEL NUMBER	PARCEL DESCRIPTION	PROPOSED FOR LEASING ALTERNATIVE B	PROPOSED FOR DEFERRAL-NO LEASING
MTM 105431-VM	T. 4 N, R. 51 E, PMM, MT SEC. 14 SW1/4NE1/4, NW1/4NW1/4, S1/2NW1/4, SW1/4; CUSTER COUNTY 320.00 AC PD	CR 16-1 (ALL LANDS) CSU 12-23 (ALL LANDS) CSU 12-24 SEC. 14 SW1/4NE1/4, NW1/4NW1/4, S1/2NW1/4, N1/2SW1/4, SW1/4SW1/4; CSU 12-25 SEC. 14 NW1/4NW1/4; CSU 12-30 (ALL LANDS) LN 14-18 (ALL LANDS) LN 14-19 (ALL LANDS) LN 14-20 (ALL LANDS) LN 14-23 (ALL LANDS) LN 14-30 (ALL LANDS) LN 14-37 (ALL LANDS) NSO 11-70 SEC. 14 SW1/4NE1/4, W1/2NW1/4, S1/2SW1/4; TES 16-2 (ALL LANDS)	

PARCEL NUMBER	PARCEL DESCRIPTION	PROPOSED FOR LEASING ALTERNATIVE B	PROPOSED FOR DEFERRAL-NO LEASING
MTM 105431-VN	T. 4 N, R. 51 E, PMM, MT SEC. 18 LOTS 1-4; SEC. 18 E1/2NE1/4, E1/2NW1/4, E1/2SW1/4, E1/2SE1/4; CUSTER COUNTY 466.40 AC PD	CR 16-1 (ALL LANDS) CSU 12-23 (ALL LANDS) CSU 12-24 (ALL LANDS) CSU 12-25 SEC. 18 LOTS 2,3; SEC. 18 SE1/4NW1/4; CSU 12-26 (ALL LANDS) LN 14-18 (ALL LANDS) LN 14-19 (ALL LANDS) LN 14-20 (ALL LANDS) LN 14-23 (ALL LANDS) LN 14-30 (ALL LANDS) LN 14-37 (ALL LANDS) NSO 11-70 SEC. 18 LOTS 1-4; SEC. 18 E1/2NE1/4, NE1/4NW1/4, E1/2SW1/4, E1/2SE1/4; TES 16-2 (ALL LANDS)	
MTM 105431-VP	T. 4 N, R. 51 E, PMM, MT SEC. 26 SE1/4; CUSTER COUNTY 160.00 AC PD	CR 16-1 (ALL LANDS) CSU 12-23 (ALL LANDS) CSU 12-24 SEC. 26 S1/2SE1/4; CSU 12-25 SEC. 26 W1/2SE1/4; CSU 12-30 (ALL LANDS) LN 14-18 (ALL LANDS) LN 14-19 (ALL LANDS) LN 14-20 (ALL LANDS) LN 14-23 (ALL LANDS) LN 14-30 (ALL LANDS) LN 14-37 (ALL LANDS) NSO 11-70 (ALL LANDS) NSO 11-80 SEC. 26 NE1/4SE1/4; TES 16-2 (ALL LANDS)	

PARCEL NUMBER	PARCEL DESCRIPTION	PROPOSED FOR LEASING ALTERNATIVE B	PROPOSED FOR DEFERRAL-NO LEASING
MTM 105431-VQ	T. 4 N, R. 51 E, PMM, MT SEC. 28 ; CUSTER COUNTY 640.00 AC PD	CR 16-1 (ALL LANDS) CSU 12-23 (ALL LANDS) CSU 12-24 (ALL LANDS) CSU 12-25 SEC. 28 E1/2NE1/4, N1/2NW1/4, NE1/4SW1/4, NW1/4SE1/4; CSU 12-26 SEC. 28 W1/2NE1/4, NW1/4, SW1/4, NW1/4SE1/4; CSU 12-30 (ALL LANDS) LN 14-18 (ALL LANDS) LN 14-19 (ALL LANDS) LN 14-20 (ALL LANDS) LN 14-23 (ALL LANDS) LN 14-30 (ALL LANDS) LN 14-37 (ALL LANDS) NSO 11-70 SEC. 28 NE1/4NE1/4, S1/2NE1/4, N1/2NW1/4, SW1/4NW1/4, E1/2SW1/4, SE1/4; NSO 11-80 SEC. 28 N1/2NE1/4; TES 16-2 (ALL LANDS)	

PARCEL NUMBER	PARCEL DESCRIPTION	PROPOSED FOR LEASING ALTERNATIVE B	PROPOSED FOR DEFERRAL-NO LEASING
MTM 105431-W3	T. 4 N, R. 51 E, PMM, MT SEC. 30 ; CUSTER COUNTY 633.16 AC PD	CR 16-1 (ALL LANDS) CSU 12-23 (ALL LANDS) CSU 12-24 (ALL LANDS) CSU 12-25 SEC. 30 LOT 4; SEC. 30 SE1/4SW1/4; CSU 12-26 (ALL LANDS) LN 14-18 (ALL LANDS) LN 14-19 (ALL LANDS) LN 14-20 (ALL LANDS) LN 14-23 (ALL LANDS) LN 14-30 (ALL LANDS) LN 14-37 (ALL LANDS) NOS 11-69 SEC. 30 LOT 1; SEC. 30 NE1/4, NE1/4NW1/4, NE1/4SE1/4; NSO 11-70 SEC. 30 LOTS 1,2,4; SEC. 30 E1/2NE1/4, SE1/4NW1/4, E1/2SW1/4, N1/2SE1/4, SW1/4SE1/4; TES 16-2 (ALL LANDS)	

PARCEL NUMBER	PARCEL DESCRIPTION	PROPOSED FOR LEASING ALTERNATIVE B	PROPOSED FOR DEFERRAL-NO LEASING
MTM 105431-W4	T. 4 N, R. 51 E, PMM, MT SEC. 32 ; CUSTER COUNTY 620.34 AC PD	CR 16-1 (ALL LANDS) CSU 12-23 (ALL LANDS) CSU 12-24 (ALL LANDS) CSU 12-25 SEC. 32 LOT 4; SEC. 32 NE1/4, SW1/4NW1/4, NE1/4SE1/4; CSU 12-26 (ALL LANDS) CSU 12-30 SEC. 32 N1/2NE1/4, SE1/4NE1/4; LN 14-18 (ALL LANDS) LN 14-19 (ALL LANDS) LN 14-20 (ALL LANDS) LN 14-23 (ALL LANDS) LN 14-30 (ALL LANDS) LN 14-37 (ALL LANDS) NSO 11-70 SEC. 32 LOTS 1-4; SEC. 32 W1/2NE1/4, SE1/4NE1/4, NW1/4, NW1/4SW1/4, NE1/4SE1/4; TES 16-2 (ALL LANDS)	

PARCEL NUMBER	PARCEL DESCRIPTION	PROPOSED FOR LEASING ALTERNATIVE B	PROPOSED FOR DEFERRAL-NO LEASING
MTM 105431-V4	T. 5 N, R. 51 E, PMM, MT SEC. 22 S1/2; CUSTER COUNTY 320.00 AC PD	CR 16-1 (ALL LANDS) CSU 12-23 (ALL LANDS) CSU 12-24 SEC. 22 NE1/4SW1/4, S1/2SW1/4, SE1/4; LN 14-18 (ALL LANDS) LN 14-19 (ALL LANDS) LN 14-20 (ALL LANDS) LN 14-23 (ALL LANDS) LN 14-30 (ALL LANDS) LN 14-37 (ALL LANDS) NSO 11-70 SEC. 22 SW1/4, N1/2SE1/4, SW1/4SE1/4; TES 16-2 (ALL LANDS)	
MTM 105431-V6	T. 5 N, R. 51 E, PMM, MT SEC. 24 LOTS 2-4; SEC. 24 SW1/4NE1/4, NW1/4SE1/4; CUSTER COUNTY 198.61 AC PD	CR 16-1 (ALL LANDS) CSU 12-23 (ALL LANDS) CSU 12-24 SEC. 24 LOTS 2,3; SEC. 24 SW1/4NE1/4; CSU 12-25 SEC. 24 SW1/4NE1/4, NW1/4SE1/4; LN 14-18 (ALL LANDS) LN 14-19 (ALL LANDS) LN 14-20 (ALL LANDS) LN 14-23 (ALL LANDS) LN 14-30 (ALL LANDS) LN 14-37 (ALL LANDS) NSO 11-70 SEC. 24 LOTS 2-4; SEC. 24 SW1/4NE1/4; TES 16-2 (ALL LANDS)	

PARCEL NUMBER	PARCEL DESCRIPTION	PROPOSED FOR LEASING ALTERNATIVE B	PROPOSED FOR DEFERRAL-NO LEASING
MTM 105431-V8	T. 5 N, R. 51 E, PMM, MT SEC. 30 ; CUSTER COUNTY 643.44 AC PD	CR 16-1 (ALL LANDS) CSU 12-23 (ALL LANDS) CSU 12-24 (ALL LANDS) CSU 12-25 SEC. 30 LOT 4; SEC. 30 SE1/4SW1/4; CSU 12-26 SEC. 30 LOTS 1-4; SEC. 30 NE1/4, E1/2NW1/4, E1/2SW1/4, N1/2SE1/4; LN 14-18 (ALL LANDS) LN 14-19 (ALL LANDS) LN 14-20 (ALL LANDS) LN 14-23 (ALL LANDS) LN 14-30 (ALL LANDS) LN 14-37 (ALL LANDS) NSO 11-70 SEC. 30 LOTS 1,3,4; SEC. 30 NE1/4NE1/4, S1/2NE1/4, SE1/4SW1/4, SE1/4; TES 16-2 (ALL LANDS)	

PARCEL NUMBER	PARCEL DESCRIPTION	PROPOSED FOR LEASING ALTERNATIVE B	PROPOSED FOR DEFERRAL-NO LEASING
MTM 105431-WR	T. 7 N, R. 51 E, PMM, MT SEC. 14 LOTS 7-9; CUSTER COUNTY 91.35 AC PD	CR 16-1 (ALL LANDS) CSU 12-23 (ALL LANDS) CSU 12-24 SEC. 14 LOTS 7,8; CSU 12-25 (ALL LANDS) CSU 12-28 (ALL LANDS) CSU 12-30 (ALL LANDS) LN 14-18 (ALL LANDS) LN 14-19 (ALL LANDS) LN 14-20 (ALL LANDS) LN 14-23 (ALL LANDS) LN 14-29 (ALL LANDS) LN 14-37 (ALL LANDS) NSO 11-70 (ALL LANDS) TES 16-2 (ALL LANDS)	
MTM 105431-WU	T. 7 N, R. 51 E, PMM, MT SEC. 24 LOTS 7,8; SEC. 24 N1/2NE1/4, SE1/4NE1/4, SE1/4; CUSTER COUNTY 327.94 AC PD	CR 16-1 (ALL LANDS) CSU 12-23 (ALL LANDS) CSU 12-24 (ALL LANDS) CSU 12-25 SEC. 24 LOTS 7,8; SEC. 24 SE1/4NE1/4; CSU 12-27 (ALL LANDS) CSU 12-28 (ALL LANDS) CSU 12-30 SEC. 24 SE1/4SE1/4; LN 14-18 (ALL LANDS) LN 14-19 (ALL LANDS) LN 14-20 (ALL LANDS) LN 14-23 (ALL LANDS) LN 14-30 (ALL LANDS) LN 14-37 (ALL LANDS) NSO 11-70 (ALL LANDS) TES 16-2 (ALL LANDS)	

PARCEL NUMBER	PARCEL DESCRIPTION	PROPOSED FOR LEASING ALTERNATIVE B	PROPOSED FOR DEFERRAL-NO LEASING
MTM 105431-WV	T. 7 N, R. 51 E, PMM, MT SEC. 28 N1/2; CUSTER COUNTY 320.00 AC PD	CR 16-1 (ALL LANDS) CSU 12-23 (ALL LANDS) CSU 12-24 (ALL LANDS) CSU 12-28 (ALL LANDS) LN 14-18 (ALL LANDS) LN 14-19 (ALL LANDS) LN 14-20 (ALL LANDS) LN 14-23 (ALL LANDS) LN 14-30 (ALL LANDS) LN 14-37 (ALL LANDS) NSO 11-70 SEC. 28 S1/2NE1/4, SW1/4NW1/4; TES 16-2 (ALL LANDS)	
MTM 105431-XM	T. 3 N, R. 52 E, PMM, MT SEC. 2 ; CUSTER COUNTY 640.00 AC PD	CR 16-1 (ALL LANDS) CSU 12-23 (ALL LANDS) CSU 12-24 (ALL LANDS) CSU 12-25 SEC. 2 NE1/4NE1/4, N1/2NW1/4; CSU 12-26 (ALL LANDS) LN 14-18 (ALL LANDS) LN 14-19 (ALL LANDS) LN 14-20 (ALL LANDS) LN 14-23 (ALL LANDS) LN 14-30 (ALL LANDS) LN 14-37 (ALL LANDS) NSO 11-70 SEC. 2 N1/2, N1/2SW1/4, SE1/4SW1/4, SE1/4; TES 16-2 (ALL LANDS)	

PARCEL NUMBER	PARCEL DESCRIPTION	PROPOSED FOR LEASING ALTERNATIVE B	PROPOSED FOR DEFERRAL-NO LEASING
MTM 105431-XN	T. 3 N, R. 52 E, PMM, MT SEC. 4 N1/2; CUSTER COUNTY 320.00 AC PD	CR 16-1 (ALL LANDS) CSU 12-23 (ALL LANDS) CSU 12-24 (ALL LANDS) CSU 12-25 SEC. 4 SW1/4NE1/4, SE1/4NW1/4; CSU 12-26 SEC. 4 E1/2NE1/4; CSU 12-30 (ALL LANDS) LN 14-18 (ALL LANDS) LN 14-19 (ALL LANDS) LN 14-20 (ALL LANDS) LN 14-23 (ALL LANDS) LN 14-30 (ALL LANDS) LN 14-37 (ALL LANDS) NSO 11-70 SEC. 4 NE1/4, NE1/4NW1/4, S1/2NW1/4; TES 16-2 (ALL LANDS)	

PARCEL NUMBER	PARCEL DESCRIPTION	PROPOSED FOR LEASING ALTERNATIVE B	PROPOSED FOR DEFERRAL-NO LEASING
MTM 105431-XP	T. 3 N, R. 52 E, PMM, MT SEC. 6 ; CUSTER COUNTY 738.84 AC PD	CR 16-1 (ALL LANDS) CSU 12-23 (ALL LANDS) CSU 12-24 SEC. 6 LOTS 1-3,5-7; SEC. 6 E1/2; CSU 12-25 SEC. 6 LOTS 4,5,7-9,11,12; CSU 12-30 SEC. 6 LOTS 2-3,7-12; SEC. 6 S1/2NE1/4, SE1/4; LN 14-18 (ALL LANDS) LN 14-19 (ALL LANDS) LN 14-20 (ALL LANDS) LN 14-23 (ALL LANDS) LN 14-30 (ALL LANDS) LN 14-37 (ALL LANDS) NSO 11-70 SEC. 6 LOTS 1,2,4,6-12; SEC. 6 W1/2NE1/4, SE1/4NE1/4, SE1/4; TES 16-2 (ALL LANDS)	

PARCEL NUMBER	PARCEL DESCRIPTION	PROPOSED FOR LEASING ALTERNATIVE B	PROPOSED FOR DEFERRAL-NO LEASING
MTM 105431-XQ	T. 3 N, R. 52 E, PMM, MT SEC. 8 W1/2; CUSTER COUNTY 320.00 AC PD	CR 16-1 (ALL LANDS) CSU 12-23 (ALL LANDS) CSU 12-24 (ALL LANDS) CSU 12-25 SEC. 8 NE1/4NW1/4; CSU 12-30 (ALL LANDS) LN 14-18 (ALL LANDS) LN 14-19 (ALL LANDS) LN 14-20 (ALL LANDS) LN 14-23 (ALL LANDS) LN 14-30 (ALL LANDS) LN 14-37 (ALL LANDS) NSO 11-70 SEC. 8 N1/2NW1/4, SE1/4NW1/4, NE1/4SW1/4, SW1/4SW1/4; NSO 11-80 SEC. 8 E1/2SW1/4; TES 16-2 (ALL LANDS)	

PARCEL NUMBER	PARCEL DESCRIPTION	PROPOSED FOR LEASING ALTERNATIVE B	PROPOSED FOR DEFERRAL-NO LEASING
MTM 105431-XR	T. 3 N, R. 52 E, PMM, MT SEC. 10 ; CUSTER COUNTY 640.00 AC PD	CR 16-1 (ALL LANDS) CSU 12-23 (ALL LANDS) CSU 12-24 (ALL LANDS) CSU 12-25 SEC. 10 N1/2NE1/4, SW1/4NW1/4, SW1/4, SE1/4SE1/4; CSU 12-26 SEC. 10 NE1/4, N1/2NW1/4, SE1/4NW1/4, E1/2SW1/4, SE1/4; CSU 12-30 (ALL LANDS) LN 14-18 (ALL LANDS) LN 14-19 (ALL LANDS) LN 14-20 (ALL LANDS) LN 14-23 (ALL LANDS) LN 14-30 (ALL LANDS) LN 14-37 (ALL LANDS) NSO 11-70 SEC. 10 N1/2, N1/2SW1/4, SE1/4SW1/4, SE1/4; TES 16-2 (ALL LANDS)	
MTM 105431-XT	T. 3 N, R. 52 E, PMM, MT SEC. 12 ; CUSTER COUNTY 640.00 AC PD	CR 16-1 (ALL LANDS) CSU 12-23 (ALL LANDS) CSU 12-24 (ALL LANDS) CSU 12-25 SEC. 12 N1/2NE1/4; CSU 12-26 (ALL LANDS) LN 14-18 (ALL LANDS) LN 14-19 (ALL LANDS) LN 14-20 (ALL LANDS) LN 14-23 (ALL LANDS) LN 14-30 (ALL LANDS) LN 14-37 (ALL LANDS) NSO 11-70 (ALL LANDS) TES 16-2 (ALL LANDS)	

PARCEL NUMBER	PARCEL DESCRIPTION	PROPOSED FOR LEASING ALTERNATIVE B	PROPOSED FOR DEFERRAL-NO LEASING
MTM 105431-XU	T. 3 N, R. 52 E, PMM, MT SEC. 14 ; CUSTER COUNTY 640.00 AC PD	CR 16-1 (ALL LANDS) CSU 12-23 (ALL LANDS) CSU 12-24 SEC. 14 N1/2, SW1/4, N1/2SE1/4, SW1/4SE1/4; CSU 12-25 SEC. 14 SW1/4NE1/4, W1/2NW1/4; CSU 12-26 SEC. 14 NE1/4, NW1/4, NE1/4SW1/4, SE1/4; CSU 12-30 SEC. 14 W1/2NW1/4; LN 14-18 (ALL LANDS) LN 14-19 (ALL LANDS) LN 14-20 (ALL LANDS) LN 14-23 (ALL LANDS) LN 14-30 (ALL LANDS) LN 14-37 (ALL LANDS) NSO 11-70 (ALL LANDS) TES 16-2 (ALL LANDS)	

PARCEL NUMBER	PARCEL DESCRIPTION	PROPOSED FOR LEASING ALTERNATIVE B	PROPOSED FOR DEFERRAL-NO LEASING
MTM 105431-X6	T. 3 N, R. 52 E, PMM, MT SEC. 20 ; CUSTER COUNTY 640.00 AC PD	CR 16-1 (ALL LANDS) CSU 12-23 (ALL LANDS) CSU 12-24 SEC. 20 NE1/4NE1/4, S1/2NE1/4, N1/2NW1/4, SW1/4NW1/4, S1/2; CSU 12-26 SEC. 20 SW1/4NW1/4, SW1/4, SE1/4; CSU 12-29 SEC. 20 SW1/4NE1/4; CSU 12-30 (ALL LANDS) LN 14-18 (ALL LANDS) LN 14-19 (ALL LANDS) LN 14-20 (ALL LANDS) LN 14-21 (ALL LANDS) LN 14-23 (ALL LANDS) LN 14-30 (ALL LANDS) LN 14-37 (ALL LANDS) NSO 11-70 SEC. 20 W1/2NE1/4, W1/2, W1/2SE1/4, SE1/4SE1/4; TES 16-2 (ALL LANDS)	

PARCEL NUMBER	PARCEL DESCRIPTION	PROPOSED FOR LEASING ALTERNATIVE B	PROPOSED FOR DEFERRAL-NO LEASING
MTM 105431-X7	T. 3 N, R. 52 E, PMM, MT SEC. 22 ; CUSTER COUNTY 640.00 AC PD	CR 16-1 (ALL LANDS) CSU 12-23 (ALL LANDS) CSU 12-24 (ALL LANDS) CSU 12-25 SEC. 22 NW1/4NW1/4, NE1/4SW1/4; CSU 12-26 SEC. 22 SE1/4NE1/4, SW1/4, SE1/4; CSU 12-30 SEC. 22 NW1/4, NW1/4SW1/4; LN 14-18 (ALL LANDS) LN 14-19 (ALL LANDS) LN 14-20 (ALL LANDS) LN 14-23 (ALL LANDS) LN 14-30 (ALL LANDS) LN 14-37 (ALL LANDS) NSO 11-70 SEC. 22 NE1/4, N1/2NW1/4, SW1/4NW1/4, N1/2SW1/4, SW1/4SW1/4, SE1/4SE1/4; TES 16-2 (ALL LANDS)	

PARCEL NUMBER	PARCEL DESCRIPTION	PROPOSED FOR LEASING ALTERNATIVE B	PROPOSED FOR DEFERRAL-NO LEASING
MTM 105431-X9	T. 3 N, R. 52 E, PMM, MT SEC. 26 ; CUSTER COUNTY 640.00 AC PD	CR 16-1 (ALL LANDS) CSU 12-23 (ALL LANDS) CSU 12-24 SEC. 26 N1/2, SW1/4, W1/2SE1/4, SE1/4SE1/4; CSU 12-25 SEC. 26 NE1/4SE1/4, S1/2SE1/4; CSU 12-26 SEC. 26 W1/2NE1/4, NW1/4, SW1/4, W1/2SE1/4; CSU 12-29 SEC. 26 E1/2SE1/4; LN 14-18 (ALL LANDS) LN 14-19 (ALL LANDS) LN 14-20 (ALL LANDS) LN 14-21 (ALL LANDS) LN 14-23 (ALL LANDS) LN 14-30 (ALL LANDS) LN 14-37 (ALL LANDS) NSO 11-70 SEC. 26 S1/2NE1/4, W1/2NW1/4, SE1/4NW1/4, S1/2; TES 16-2 (ALL LANDS)	

PARCEL NUMBER	PARCEL DESCRIPTION	PROPOSED FOR LEASING ALTERNATIVE B	PROPOSED FOR DEFERRAL-NO LEASING
MTM 105431-YA	T. 3 N, R. 52 E, PMM, MT SEC. 28 E1/2NE1/4, W1/2NW1/4, SW1/4SW1/4, NE1/4SE1/4, S1/2SE1/4; CUSTER COUNTY 320.00 AC PD	CR 16-1 (ALL LANDS) CSU 12-23 (ALL LANDS) CSU 12-24 (ALL LANDS) CSU 12-26 (ALL LANDS) LN 14-18 (ALL LANDS) LN 14-19 (ALL LANDS) LN 14-20 (ALL LANDS) LN 14-23 (ALL LANDS) LN 14-30 (ALL LANDS) LN 14-37 (ALL LANDS) NSO 11-70 SEC. 28 E1/2NE1/4, NE1/4SE1/4, S1/2SE1/4; TES 16-2 (ALL LANDS)	
MTM 105431-YB	T. 3 N, R. 52 E, PMM, MT SEC. 30 ; CUSTER COUNTY 758.76 AC PD	CR 16-1 (ALL LANDS) CSU 12-23 (ALL LANDS) CSU 12-24 (ALL LANDS) CSU 12-25 SEC. 30 LOTS 3,10; CSU 12-26 SEC. 30 LOTS 6-8,11,12; SEC. 30 NE1/4, SE1/4; CSU 12-30 (ALL LANDS) LN 14-18 (ALL LANDS) LN 14-19 (ALL LANDS) LN 14-20 (ALL LANDS) LN 14-23 (ALL LANDS) LN 14-30 (ALL LANDS) LN 14-37 (ALL LANDS) NSO 11-70 SEC. 30 LOTS 1,3-12; SEC. 30 NE1/4, SE1/4SE1/4; NSO 11-80 SEC. 30 LOTS 4,9; TES 16-2 (ALL LANDS)	

PARCEL NUMBER	PARCEL DESCRIPTION	PROPOSED FOR LEASING ALTERNATIVE B	PROPOSED FOR DEFERRAL-NO LEASING
MTM 105431-YC	T. 3 N, R. 52 E, PMM, MT SEC. 32 ; CUSTER COUNTY 523.12 AC PD	CR 16-1 (ALL LANDS) CSU 12-23 (ALL LANDS) CSU 12-24 SEC. 32 LOTS 1-4; SEC. 32 NE1/4, E1/2NW1/4; CSU 12-25 SEC. 32 LOT 4; CSU 12-26 SEC. 32 LOTS 1-3; SEC. 32 NE1/4, NW1/4; CSU 12-30 SEC. 32 W1/2NW1/4; LN 14-18 (ALL LANDS) LN 14-19 (ALL LANDS) LN 14-20 (ALL LANDS) LN 14-23 (ALL LANDS) LN 14-30 (ALL LANDS) LN 14-37 (ALL LANDS) NSO 11-70 SEC. 32 LOT 1; SEC. 32 N1/2NE1/4, SE1/4NE1/4, NW1/4; TES 16-2 (ALL LANDS)	

PARCEL NUMBER	PARCEL DESCRIPTION	PROPOSED FOR LEASING ALTERNATIVE B	PROPOSED FOR DEFERRAL-NO LEASING
MTM 105431-36	T. 4 N, R. 52 E, PMM, MT SEC. 2 ; CUSTER COUNTY 798.40 AC PD	CR 16-1 (ALL LANDS) CSU 12-23 (ALL LANDS) CSU 12-24 (ALL LANDS) CSU 12-25 SEC. 2 LOTS 3,4; SEC. 2 S1/2SW1/4; CSU 12-26 SEC. 2 LOTS 1-12; SEC. 2 SW 1/4, W1/2SE1/4; CSU 12-30 SEC. 2 LOTS 9,10; SEC. 2 SE1/4; LN 14-18 (ALL LANDS) LN 14-19 (ALL LANDS) LN 14-20 (ALL LANDS) LN 14-23 (ALL LANDS) LN 14-25 (ALL LANDS) LN 14-30 (ALL LANDS) LN 14-37 (ALL LANDS) NSO 11-70 SEC. 2 LOTS 1-4,6,7,9-12; SEC. 2 SW1/4, SE1/4; TES 16-2 (ALL LANDS)	

PARCEL NUMBER	PARCEL DESCRIPTION	PROPOSED FOR LEASING ALTERNATIVE B	PROPOSED FOR DEFERRAL-NO LEASING
MTM 105431-37	T. 4 N, R. 52 E, PMM, MT SEC. 4 ; CUSTER COUNTY 800.92 AC PD	CR 16-1 (ALL LANDS) CSU 12-23 (ALL LANDS) CSU 12-24 (ALL LANDS) CSU 12-25 SEC. 4 LOTS 1,5,6,8-10; SEC. 4 N1/2SE1/4, SE1/4SE1/4; CSU 12-26 SEC. 4 S1/2; CSU 12-30 (ALL LANDS) LN 14-18 (ALL LANDS) LN 14-19 (ALL LANDS) LN 14-20 (ALL LANDS) LN 14-23 (ALL LANDS) LN 14-30 (ALL LANDS) LN 14-37 (ALL LANDS) NSO 11-70 SEC. 4 LOTS 1,3,4,6,7,9,10,12; SEC. 4 NW1/4SW1/4, SW1/4; NSO 11-80 SEC. 4 LOTS 4,5; TES 16-2 (ALL LANDS)	
MTM 105431-38	T. 4 N, R. 52 E, PMM, MT SEC. 6 LOTS 1-3,9-11,19,20; SEC. 6 NE1/4SE1/4, S1/2SE1/4; CUSTER COUNTY 442.47 AC PD		DEFER

PARCEL NUMBER	PARCEL DESCRIPTION	PROPOSED FOR LEASING ALTERNATIVE B	PROPOSED FOR DEFERRAL-NO LEASING
MTM 105431-39	T. 4 N, R. 52 E, PMM, MT SEC. 8 W1/2NW1/4, SW1/4, S1/2SE1/4; CUSTER COUNTY 320.00 AC PD	CR 16-1 (ALL LANDS) CSU 12-23 (ALL LANDS) CSU 12-24 (ALL LANDS) CSU 12-25 SEC. 8 SE1/4SW1/4, SW1/4SE1/4; CSU 12-30 SEC. 8 W1/2NW1/4, N1/2SW1/4; LN 14-18 (ALL LANDS) LN 14-19 (ALL LANDS) LN 14-20 (ALL LANDS) LN 14-23 (ALL LANDS) LN 14-30 (ALL LANDS) LN 14-37 (ALL LANDS) NSO 11-70 SEC. 8 NW1/4NW1/4, E1/2SW1/4, SW1/4SE1/4; TES 16-2 (ALL LANDS)	
MTM 105431-4A	T. 4 N, R. 52 E, PMM, MT SEC. 10 ; CUSTER COUNTY 640.00 AC PD	CR 16-1 (ALL LANDS) CSU 12-23 (ALL LANDS) CSU 12-24 (ALL LANDS) CSU 12-25 SEC. 10 NW1/4NE1/4, NE1/4NW1/4; CSU 12-26 (ALL LANDS) CSU 12-30 SEC. 10 NW1/4NW1/4; LN 14-18 (ALL LANDS) LN 14-19 (ALL LANDS) LN 14-20 (ALL LANDS) LN 14-23 (ALL LANDS) LN 14-30 (ALL LANDS) LN 14-37 (ALL LANDS) NSO 11-70 SEC. 10 N1/2, N1/2SW1/4, SE1/4; TES 16-2 (ALL LANDS)	

PARCEL NUMBER	PARCEL DESCRIPTION	PROPOSED FOR LEASING ALTERNATIVE B	PROPOSED FOR DEFERRAL-NO LEASING
MTM 105431-4B	T. 4 N, R. 52 E, PMM, MT SEC. 12 ; CUSTER COUNTY 640.00 AC PD	CR 16-1 (ALL LANDS) CSU 12-23 (ALL LANDS) CSU 12-24 (ALL LANDS) CSU 12-26 SEC. 12 W1/2NW1/4, W1/2SW1/4, SE1/4SW1/4, S1/2SE1/4; CSU 12-30 (ALL LANDS) LN 14-18 (ALL LANDS) LN 14-19 (ALL LANDS) LN 14-20 (ALL LANDS) LN 14-23 (ALL LANDS) LN 14-30 (ALL LANDS) LN 14-37 (ALL LANDS) NSO 11-70 SEC. 12 W1/2NE1/4, SE1/4NE1/4, NE1/4NW1/4, S1/2NW1/4, SW1/4, NW1/4SE1/4, SE1/4SE1/4; NSO 11-80 SEC. 12 E1/2NE1/4, E1/2SE1/4; TES 16-2 (ALL LANDS)	

PARCEL NUMBER	PARCEL DESCRIPTION	PROPOSED FOR LEASING ALTERNATIVE B	PROPOSED FOR DEFERRAL-NO LEASING
MTM 105431-4C	T. 4 N, R. 52 E, PMM, MT SEC. 14 ; CUSTER COUNTY 640.00 AC PD	CR 16-1 (ALL LANDS) CSU 12-23 (ALL LANDS) CSU 12-24 (ALL LANDS) CSU 12-26 (ALL LANDS) CSU 12-30 SEC. 14 NE1/4, NE1/4NW1/4, SE1/4; LN 14-18 (ALL LANDS) LN 14-19 (ALL LANDS) LN 14-20 (ALL LANDS) LN 14-23 (ALL LANDS) LN 14-30 (ALL LANDS) LN 14-37 (ALL LANDS) NSO 11-70 SEC. 14 NE1/4, W1/2NW1/4, SE1/4NW1/4, SW1/4, N1/2SE1/4, SW1/4SE1/4; TES 16-2 (ALL LANDS)	

PARCEL NUMBER	PARCEL DESCRIPTION	PROPOSED FOR LEASING ALTERNATIVE B	PROPOSED FOR DEFERRAL-NO LEASING
MTM 105431-4D	T. 4 N, R. 52 E, PMM, MT SEC. 18 LOTS 1,6,7; SEC. 18 E1/2; CUSTER COUNTY 440.00 AC PD	CR 16-1 (ALL LANDS) CSU 12-23 (ALL LANDS) CSU 12-24 (ALL LANDS) CSU 12-25 SEC. 18 LOT 7; CSU 12-30 SEC. 18 LOTS 6,7; SEC. 18 W1/2SE1/4, SE1/4SE1/4; LN 14-18 (ALL LANDS) LN 14-19 (ALL LANDS) LN 14-20 (ALL LANDS) LN 14-23 (ALL LANDS) LN 14-30 (ALL LANDS) LN 14-37 (ALL LANDS) NSO 11-70 SEC. 18 LOTS 1,6,7; SEC. 18 N1/2NE1/4, SW1/4NE1/4, SE1/4; TES 16-2 (ALL LANDS)	
MTM 105431-4E	T. 4 N, R. 52 E, PMM, MT SEC. 30 LOTS 10-12; CUSTER COUNTY 104.58 AC PD	CR 16-1 (ALL LANDS) CSU 12-23 (ALL LANDS) CSU 12-24 (ALL LANDS) CSU 12-30 (ALL LANDS) LN 14-18 (ALL LANDS) LN 14-19 (ALL LANDS) LN 14-20 (ALL LANDS) LN 14-23 (ALL LANDS) LN 14-30 (ALL LANDS) LN 14-37 (ALL LANDS) NSO 11-70 SEC. 30 LOTS 11,12; TES 16-2 (ALL LANDS)	

PARCEL NUMBER	PARCEL DESCRIPTION	PROPOSED FOR LEASING ALTERNATIVE B	PROPOSED FOR DEFERRAL-NO LEASING
MTM 105431-4T	T. 5 N, R. 52 E, PMM, MT SEC. 2 ; SEC. 12 W1/2; CUSTER COUNTY 954.40 AC PD	CR 16-1 (ALL LANDS) CSU 12-23 (ALL LANDS) CSU 12-24 SEC. 2 LOTS 1-4; SEC. 2 S1/2NE1/4, S1/2NW1/4, S1/2; SEC. 12 NW1/4, N1/2SW1/4, SW1/4SW1/4; CSU 12-25 SEC. 2 E1/2SE1/4; CSU 12-26 (ALL LANDS) CSU 12-28 SEC. 2 LOTS 1-4; SEC. 2 S1/2NE1/4, S1/2NW1/4, S1/2; CSU 12-30 SEC. 2 SW1/4SW1/4; LN 14-18 (ALL LANDS) LN 14-19 (ALL LANDS) LN 14-20 (ALL LANDS) LN 14-23 (ALL LANDS) LN 14-30 (ALL LANDS) LN 14-37 (ALL LANDS) NSO 11-70 SEC. 2 LOTS 1,2; SEC. 2 S1/2NE1/4, S1/2NW1/4, N1/2SW1/4, N1/2SE1/4, SW1/4SE1/4; SEC. 12 S1/2NW1/4, N1/2SW1/4; TES 16-2 (ALL LANDS)	

PARCEL NUMBER	PARCEL DESCRIPTION	PROPOSED FOR LEASING ALTERNATIVE B	PROPOSED FOR DEFERRAL-NO LEASING
MTM 105431-4U	T. 5 N, R. 52 E, PMM, MT SEC. 4 LOTS 2,5; CUSTER COUNTY 74.85 AC PD	CR 16-1 (ALL LANDS) CSU 12-23 (ALL LANDS) CSU 12-24 (ALL LANDS) CSU 12-25 (ALL LANDS) CSU 12-28 (ALL LANDS) CSU 12-30 (ALL LANDS) LN 14-18 (ALL LANDS) LN 14-19 (ALL LANDS) LN 14-20 (ALL LANDS) LN 14-23 (ALL LANDS) LN 14-29 (ALL LANDS) LN 14-37 (ALL LANDS) NSO 11-70 (ALL LANDS) TES 16-2 (ALL LANDS)	

PARCEL NUMBER	PARCEL DESCRIPTION	PROPOSED FOR LEASING ALTERNATIVE B	PROPOSED FOR DEFERRAL-NO LEASING
MTM 105431-4V	T. 5 N, R. 52 E, PMM, MT SEC. 6 LOTS 3-7; SEC. 6 SE1/4NW1/4, E1/2SW1/4, SE1/4; CUSTER COUNTY 466.67 AC PD	CR 16-1 (ALL LANDS) CSU 12-23 (ALL LANDS) CSU 12-24 (ALL LANDS) CSU 12-25 SEC. 6 LOTS 4,5; CSU 12-27 SEC. 6 LOTS 3-5; SEC. 6 SE1/4NW1/4; CSU 12-28 (ALL LANDS) CSU 12-30 SEC. 6 LOT 3; LN 14-18 (ALL LANDS) LN 14-19 (ALL LANDS) LN 14-20 (ALL LANDS) LN 14-23 (ALL LANDS) LN 14-30 (ALL LANDS) LN 14-37 (ALL LANDS) NSO 11-70 SEC. 6 LOTS 3-7; SEC. 6 SE1/4NW1/4, NE1/4SW1/4, SE1/4; TES 16-2 (ALL LANDS)	

PARCEL NUMBER	PARCEL DESCRIPTION	PROPOSED FOR LEASING ALTERNATIVE B	PROPOSED FOR DEFERRAL-NO LEASING
MTM 105431-4W	T. 5 N, R. 52 E, PMM, MT SEC. 8 ; CUSTER COUNTY 640.00 AC PD	CR 16-1 (ALL LANDS) CSU 12-23 (ALL LANDS) CSU 12-24 (ALL LANDS) CSU 12-25 SEC. 8 W1/2SW1/4, E1/2SE1/4; CSU 12-28 (ALL LANDS) CSU 12-30 SEC. 8 NE1/4, E1/2NW1/4, SW1/4, SE1/4; LN 14-18 (ALL LANDS) LN 14-19 (ALL LANDS) LN 14-20 (ALL LANDS) LN 14-23 (ALL LANDS) LN 14-30 (ALL LANDS) LN 14-37 (ALL LANDS) NSO 11-70 SEC. 8 NE1/4, W1/2NW1/4, NE1/4SW1/4, SW1/4SW1/4, SE1/4; TES 16-2 (ALL LANDS)	
MTM 105431-4X	T. 5 N, R. 52 E, PMM, MT SEC. 12 E1/2; CUSTER COUNTY 320.00 AC ACQ	CR 16-1 (ALL LANDS) CSU 12-23 (ALL LANDS) CSU 12-24 SEC. 12 NE1/4, NW1/4SE1/4; CSU 12-26 (ALL LANDS) LN 14-18 (ALL LANDS) LN 14-19 (ALL LANDS) LN 14-20 (ALL LANDS) LN 14-23 (ALL LANDS) LN 14-30 (ALL LANDS) LN 14-37 (ALL LANDS) NSO 11-70 SEC. 12 N1/2NE1/4, W1/2SE1/4; TES 16-2 (ALL LANDS)	

PARCEL NUMBER	PARCEL DESCRIPTION	PROPOSED FOR LEASING ALTERNATIVE B	PROPOSED FOR DEFERRAL-NO LEASING
MTM 105431-4Y	T. 5 N, R. 52 E, PMM, MT SEC. 18 W1/2NE1/4; CUSTER COUNTY 80.00 AC PD	CR 16-1 (ALL LANDS) CSU 12-23 (ALL LANDS) CSU 12-25 (ALL LANDS) CSU 12-28 (ALL LANDS) LN 14-18 (ALL LANDS) LN 14-19 (ALL LANDS) LN 14-20 (ALL LANDS) LN 14-23 (ALL LANDS) LN 14-30 (ALL LANDS) LN 14-37 (ALL LANDS) NSO 11-70 (ALL LANDS) TES 16-2 (ALL LANDS)	
MTM 105431-43	T. 5 N, R. 52 E, PMM, MT SEC. 20 ; CUSTER COUNTY 640.00 AC PD	CR 16-1 (ALL LANDS) CSU 12-23 (ALL LANDS) CSU 12-24 (ALL LANDS) CSU 12-25 SEC. 20 NE1/4NE1/4, N1/2NW1/4, SW1/4NW1/4; CSU 12-26 SEC. 20 SE1/4SW1/4; CSU 12-30 SEC. 20 NE1/4, NW1/4, E1/2SW1/4, SE1/4; LN 14-18 (ALL LANDS) LN 14-19 (ALL LANDS) LN 14-20 (ALL LANDS) LN 14-23 (ALL LANDS) LN 14-30 (ALL LANDS) LN 14-37 (ALL LANDS) NSO 11-70 SEC. 20 NE1/4, W1/2NW1/4, SE1/4NW1/4, N1/2SW1/4, SE1/4SW1/4, SE1/4; TES 16-2 (ALL LANDS)	

PARCEL NUMBER	PARCEL DESCRIPTION	PROPOSED FOR LEASING ALTERNATIVE B	PROPOSED FOR DEFERRAL-NO LEASING
MTM 105431-44	T. 5 N, R. 52 E, PMM, MT SEC. 22 S1/2; CUSTER COUNTY 320.00 AC PD	CR 16-1 (ALL LANDS) CSU 12-23 (ALL LANDS) CSU 12-24 (ALL LANDS) CSU 12-25 SEC. 22 SE1/4SW1/4, S1/2SE1/4; CSU 12-29 SEC. 22 E1/2SW1/4, SE1/4; CSU 12-30 (ALL LANDS) LN 14-18 (ALL LANDS) LN 14-19 (ALL LANDS) LN 14-20 (ALL LANDS) LN 14-21 SEC. 22 E1/2SW1/4, SE1/4; LN 14-23 (ALL LANDS) LN 14-30 (ALL LANDS) LN 14-37 (ALL LANDS) NSO 11-70 SEC. 22 W1/2SW1/4, SE1/4SW1/4, SE1/4; TES 16-2 (ALL LANDS) TL 13-33 SEC. 22 NE1/4SE1/4;	

PARCEL NUMBER	PARCEL DESCRIPTION	PROPOSED FOR LEASING ALTERNATIVE B	PROPOSED FOR DEFERRAL-NO LEASING
MTM 105431-46	T. 5 N, R. 52 E, PMM, MT SEC. 26 W1/2; CUSTER COUNTY 320.00 AC PD	CR 16-1 (ALL LANDS) CSU 12-23 (ALL LANDS) CSU 12-24 (ALL LANDS) CSU 12-26 (ALL LANDS) CSU 12-30 SEC. 26 NW1/4NW1/4; LN 14-18 (ALL LANDS) LN 14-19 (ALL LANDS) LN 14-20 (ALL LANDS) LN 14-23 (ALL LANDS) LN 14-30 (ALL LANDS) LN 14-37 (ALL LANDS) NSO 11-70 SEC. 26 N1/2NW1/4, SE1/4NW1/4, NE1/4SW1/4, SW1/4SW1/4; TES 16-2 (ALL LANDS)	

PARCEL NUMBER	PARCEL DESCRIPTION	PROPOSED FOR LEASING ALTERNATIVE B	PROPOSED FOR DEFERRAL-NO LEASING
MTM 105431-47	T. 5 N, R. 52 E, PMM, MT SEC. 28 ; CUSTER COUNTY 640.00 AC PD	CR 16-1 (ALL LANDS) CSU 12-23 (ALL LANDS) CSU 12-24 (ALL LANDS) CSU 12-25 SEC. 28 NE1/4; CSU 12-26 SEC. 28 S1/2NE1/4, W1/2NW1/4, SE1/4NW1/4, SW1/4, SE1/4; CSU 12-30 SEC. 28 N1/2; LN 14-18 (ALL LANDS) LN 14-19 (ALL LANDS) LN 14-20 (ALL LANDS) LN 14-23 (ALL LANDS) LN 14-30 (ALL LANDS) LN 14-37 (ALL LANDS) NSO 11-70 SEC. 28 N1/2, N1/2SW1/4, SE1/4SW1/4, W1/2SE1/4, SE1/4SE1/4; TES 16-2 (ALL LANDS)	

PARCEL NUMBER	PARCEL DESCRIPTION	PROPOSED FOR LEASING ALTERNATIVE B	PROPOSED FOR DEFERRAL-NO LEASING
MTM 105431-48	T. 5 N, R. 52 E, PMM, MT SEC. 32 ; CUSTER COUNTY 747.23 AC PD	CR 16-1 (ALL LANDS) CSU 12-23 (ALL LANDS) CSU 12-24 (ALL LANDS) CSU 12-25 SEC. 32 LOTS 11-14,20; CSU 12-26 SEC. 32 LOTS 1-11,15-18; CSU 12-30 SEC. 32 LOTS 2-17; LN 14-18 (ALL LANDS) LN 14-19 (ALL LANDS) LN 14-20 (ALL LANDS) LN 14-23 (ALL LANDS) LN 14-30 (ALL LANDS) LN 14-37 (ALL LANDS) NSO 11-70 SEC. 32 LOTS 1-4,6-9,11,13-20; TES 16-2 (ALL LANDS)	
MTM 105431-49	T. 5 N, R. 52 E, PMM, MT SEC. 34 ; CUSTER COUNTY 744.38 AC PD	CR 16-1 (ALL LANDS) CSU 12-23 (ALL LANDS) CSU 12-24 (ALL LANDS) CSU 12-25 SEC. 34 LOTS 7-10; CSU 12-26 SEC. 34 LOTS 1-23; CSU 12-30 SEC. 34 LOT 24; LN 14-18 (ALL LANDS) LN 14-19 (ALL LANDS) LN 14-20 (ALL LANDS) LN 14-23 (ALL LANDS) LN 14-30 (ALL LANDS) LN 14-37 (ALL LANDS) NSO 11-70 SEC. 34 LOTS 1-22,24; TES 16-2 (ALL LANDS)	

PARCEL NUMBER	PARCEL DESCRIPTION	PROPOSED FOR LEASING ALTERNATIVE B	PROPOSED FOR DEFERRAL-NO LEASING
MTM 105431-6V	T. 6 N, R. 52 E, PMM, MT SEC. 2 LOTS 1-4; SEC. 2 S1/2NE1/4, S1/2NW1/4; CUSTER COUNTY 314.72 AC PD	CR 16-1 (ALL LANDS) CSU 12-23 (ALL LANDS) CSU 12-24 (ALL LANDS) CSU 12-25 SEC. 2 LOT 1; CSU 12-26 (ALL LANDS) CSU 12-28 (ALL LANDS) LN 14-18 (ALL LANDS) LN 14-19 (ALL LANDS) LN 14-20 (ALL LANDS) LN 14-23 (ALL LANDS) LN 14-30 (ALL LANDS) LN 14-37 (ALL LANDS) NSO 11-70 SEC. 2 LOTS 1,4; SEC. 2 S1/2NE1/4, S1/2NW1/4; TES 16-2 (ALL LANDS)	
MTM 105431-6W	T. 6 N, R. 52 E, PMM, MT SEC. 4 LOTS 1-4; SEC. 4 S1/2NE1/4, S1/2NW1/4; CUSTER COUNTY 316.32 AC PD	CR 16-1 (ALL LANDS) CSU 12-23 (ALL LANDS) CSU 12-24 (ALL LANDS) CSU 12-26 (ALL LANDS) CSU 12-27 (ALL LANDS) CSU 12-28 (ALL LANDS) CSU 12-30 (ALL LANDS) LN 14-18 (ALL LANDS) LN 14-19 (ALL LANDS) LN 14-20 (ALL LANDS) LN 14-23 (ALL LANDS) LN 14-30 (ALL LANDS) LN 14-37 (ALL LANDS) NSO 11-70 SEC. 4 LOT 4; SEC. 4 S1/2NE1/4, S1/2NW1/4; TES 16-2 (ALL LANDS)	

PARCEL NUMBER	PARCEL DESCRIPTION	PROPOSED FOR LEASING ALTERNATIVE B	PROPOSED FOR DEFERRAL-NO LEASING
MTM 105431-63	T. 6 N, R. 52 E, PMM, MT SEC. 8 ; CUSTER COUNTY 640.00 AC PD	CR 16-1 (ALL LANDS) CSU 12-23 (ALL LANDS) CSU 12-24 SEC. 8 W1/2NE1/4, SE1/4NE1/4, W1/2, SE1/4; CSU 12-25 SEC. 8 NE1/4NE1/4, NE1/4NW1/4; CSU 12-26 (ALL LANDS) CSU 12-27 SEC. 8 NE1/4, NW1/4, N1/2SW1/4, NW1/4SE1/4; CSU 12-28 (ALL LANDS) LN 14-18 (ALL LANDS) LN 14-19 (ALL LANDS) LN 14-20 (ALL LANDS) LN 14-23 (ALL LANDS) LN 14-30 (ALL LANDS) LN 14-37 (ALL LANDS) NSO 11-70 SEC. 8 NE1/4NE1/4, S1/2NE1/4, NW1/4, S1/2; TES 16-2 (ALL LANDS)	

PARCEL NUMBER	PARCEL DESCRIPTION	PROPOSED FOR LEASING ALTERNATIVE B	PROPOSED FOR DEFERRAL-NO LEASING
MTM 105431-64	T. 6 N, R. 52 E, PMM, MT SEC. 10 NW1/4NE1/4, N1/2NW1/4; CUSTER COUNTY 120.00 AC PD	CR 16-1 (ALL LANDS) CSU 12-23 (ALL LANDS) CSU 12-24 SEC. 10 NW1/4NW1/4; CSU 12-25 (ALL LANDS) CSU 12-26 (ALL LANDS) CSU 12-28 (ALL LANDS) LN 14-18 (ALL LANDS) LN 14-19 (ALL LANDS) LN 14-20 (ALL LANDS) LN 14-23 (ALL LANDS) LN 14-30 (ALL LANDS) LN 14-37 (ALL LANDS) NSO 11-70 (ALL LANDS) TES 16-2 (ALL LANDS)	
MTM 105431-7A	T. 6 N, R. 52 E, PMM, MT SEC. 20 N1/2NE1/4, SW1/4NE1/4, NE1/4NW1/4; CUSTER COUNTY 160.00 AC PD	CR 16-1 (ALL LANDS) CSU 12-23 (ALL LANDS) CSU 12-24 (ALL LANDS) CSU 12-26 (ALL LANDS) CSU 12-27 (ALL LANDS) CSU 12-28 (ALL LANDS) CSU 12-30 (ALL LANDS) LN 14-18 (ALL LANDS) LN 14-19 (ALL LANDS) LN 14-20 (ALL LANDS) LN 14-23 (ALL LANDS) LN 14-30 (ALL LANDS) LN 14-37 (ALL LANDS) NSO 11-70 (ALL LANDS) TES 16-2 (ALL LANDS)	

PARCEL NUMBER	PARCEL DESCRIPTION	PROPOSED FOR LEASING ALTERNATIVE B	PROPOSED FOR DEFERRAL-NO LEASING
MTM 105431-7B	T. 6 N, R. 52 E, PMM, MT SEC. 22 NE1/4, N1/2NW1/4, E1/2SE1/4; CUSTER COUNTY 320.00 AC PD	CR 16-1 (ALL LANDS) CSU 12-23 (ALL LANDS) CSU 12-24 (ALL LANDS) CSU 12-26 (ALL LANDS) CSU 12-28 (ALL LANDS) CSU 12-30 (ALL LANDS) LN 14-18 (ALL LANDS) LN 14-19 (ALL LANDS) LN 14-20 (ALL LANDS) LN 14-23 (ALL LANDS) LN 14-30 (ALL LANDS) LN 14-37 (ALL LANDS) NSO 11-70 SEC. 22 NE1/4, NW1/4NW1/4; TES 16-2 (ALL LANDS)	
MTM 105431-7C	T. 6 N, R. 52 E, PMM, MT SEC. 24 ; CUSTER COUNTY 640.00 AC PD	CR 16-1 (ALL LANDS) CSU 12-23 (ALL LANDS) CSU 12-24 (ALL LANDS) CSU 12-26 (ALL LANDS) CSU 12-28 (ALL LANDS) LN 14-18 (ALL LANDS) LN 14-19 (ALL LANDS) LN 14-20 (ALL LANDS) LN 14-23 (ALL LANDS) LN 14-30 (ALL LANDS) LN 14-37 (ALL LANDS) NSO 11-70 SEC. 24 NE1/4NE1/4, S1/2NE1/4, N1/2NW1/4, SW1/4NW1/4, E1/2SW1/4, E1/2SE1/4; TES 16-2 (ALL LANDS)	

PARCEL NUMBER	PARCEL DESCRIPTION	PROPOSED FOR LEASING ALTERNATIVE B	PROPOSED FOR DEFERRAL-NO LEASING
MTM 105431-7D	T. 6 N, R. 52 E, PMM, MT SEC. 26 ; CUSTER COUNTY 640.00 AC PD	CR 16-1 (ALL LANDS) CSU 12-23 (ALL LANDS) CSU 12-24 (ALL LANDS) CSU 12-25 SEC. 26 SW1/4SW1/4; CSU 12-26 (ALL LANDS) CSU 12-28 (ALL LANDS) CSU 12-30 SEC. 26 SW1/4NE1/4, NW1/4, SW1/4, W1/2SE1/4; LN 14-18 (ALL LANDS) LN 14-19 (ALL LANDS) LN 14-20 (ALL LANDS) LN 14-23 (ALL LANDS) LN 14-30 (ALL LANDS) LN 14-37 (ALL LANDS) NSO 11-70 (ALL LANDS) TES 16-2 (ALL LANDS)	
MTM 105431-7E	T. 6 N, R. 52 E, PMM, MT SEC. 30 LOTS 4,7,9-11,13-15; SEC. 30 W1/2NE1/4SW1/4, SE1/4SW1/4; CUSTER COUNTY 228.97 AC PD		DEFER

PARCEL NUMBER	PARCEL DESCRIPTION	PROPOSED FOR LEASING ALTERNATIVE B	PROPOSED FOR DEFERRAL-NO LEASING
MTM 105431-7F	T. 6 N, R. 52 E, PMM, MT SEC. 34 E1/2; CUSTER COUNTY 320.00 AC PD	CR 16-1 (ALL LANDS) CSU 12-23 (ALL LANDS) CSU 12-24 SEC. 34 NE1/4, S1/2SE1/4; CSU 12-25 SEC. 34 NE1/4; CSU 12-26 (ALL LANDS) CSU 12-28 (ALL LANDS) CSU 12-30 (ALL LANDS) LN 14-18 (ALL LANDS) LN 14-19 (ALL LANDS) LN 14-20 (ALL LANDS) LN 14-23 (ALL LANDS) LN 14-30 (ALL LANDS) LN 14-37 (ALL LANDS) NSO 11-70 SEC. 34 W1/2NE1/4, SE1/4NE1/4, SE1/4SE1/4; TES 16-2 (ALL LANDS)	

PARCEL NUMBER	PARCEL DESCRIPTION	PROPOSED FOR LEASING ALTERNATIVE B	PROPOSED FOR DEFERRAL-NO LEASING
MTM 105431-YG	T. 7 N, R. 52 E, PMM, MT SEC. 6 LOTS 1,2; SEC. 6 SW1/4NE1/4, NE1/4SW1/4, SE1/4; SEC. 8 ; CUSTER COUNTY 957.75 AC ACQ	CR 16-1 (ALL LANDS) CSU 12-23 (ALL LANDS) CSU 12-24 SEC. 6 NE1/4SW1/4, SE1/4; SEC. 8 NE1/4, N1/2NW1/4, SE1/4NW1/4, E1/2SE1/4; CSU 12-25 SEC. 8 NE1/4NE1/4, N1/2SW1/4 SE1/4SW1/4; CSU 12-26 SEC. 8 E1/2NE1/4, SE1/4; CSU 12-27 (ALL LANDS) CSU 12-28 (ALL LANDS) LN 14-18 (ALL LANDS) LN 14-19 (ALL LANDS) LN 14-20 (ALL LANDS) LN 14-23 (ALL LANDS) LN 14-30 (ALL LANDS) LN 14-37 (ALL LANDS) NSO 11-70 SEC. 6 LOTS 1,2; SEC. 6 NE1/4SW1/4, NE1/4SE1/4, S1/2SE1/4; SEC. 8 NE1/4, NE1/4NW1/4, S1/2NW1/4, N1/2SW1/4, SE1/4SW1/4, NE1/4SE1/4, S1/2SE1/4; TES 16-2 (ALL LANDS)	

PARCEL NUMBER	PARCEL DESCRIPTION	PROPOSED FOR LEASING ALTERNATIVE B	PROPOSED FOR DEFERRAL-NO LEASING
MTM 105431-YJ	T. 7 N, R. 52 E, PMM, MT SEC. 14 E1/2; CUSTER COUNTY 320.00 AC ACQ	CR 16-1 (ALL LANDS) CSU 12-23 (ALL LANDS) CSU 12-24 (ALL LANDS) CSU 12-25 SEC. 14 SE1/4SE1/4; CSU 12-26 SEC. 14 SW1/4SE1/4; CSU 12-28 (ALL LANDS) LN 14-18 (ALL LANDS) LN 14-19 (ALL LANDS) LN 14-20 (ALL LANDS) LN 14-23 (ALL LANDS) LN 14-30 (ALL LANDS) LN 14-37 (ALL LANDS) NSO 11-70 SEC. 14 E1/2NE1/4, W1/2NW1/4, SE1/4NW1/4, N1/2SW1/4, SE1/4; TES 16-2 (ALL LANDS)	

PARCEL NUMBER	PARCEL DESCRIPTION	PROPOSED FOR LEASING ALTERNATIVE B	PROPOSED FOR DEFERRAL-NO LEASING
MTM 105431-YK	T. 7 N, R. 52 E, PMM, MT SEC. 14 W1/2; CUSTER COUNTY 320.00 AC PD	CR 16-1 (ALL LANDS) CSU 12-23 (ALL LANDS) CSU 12-24 (ALL LANDS) CSU 12-26 SEC. 14 S1/2SW1/4; CSU 12-28 (ALL LANDS) LN 14-18 (ALL LANDS) LN 14-19 (ALL LANDS) LN 14-20 (ALL LANDS) LN 14-23 (ALL LANDS) LN 14-30 (ALL LANDS) LN 14-37 (ALL LANDS) NSO 11-70 SEC. 14 NW1/4NW1/4, S1/2NW1/4, N1/2SW1/4, SW1/4SW1/4; TES 16-2 (ALL LANDS)	

PARCEL NUMBER	PARCEL DESCRIPTION	PROPOSED FOR LEASING ALTERNATIVE B	PROPOSED FOR DEFERRAL-NO LEASING
MTM 105431-YN	T. 7 N, R. 52 E, PMM, MT SEC. 22 ; CUSTER COUNTY 640.00 AC PD	CR 16-1 (ALL LANDS) CSU 12-23 (ALL LANDS) CSU 12-24 (ALL LANDS) CSU 12-25 SEC. 22 S1/2SW1/4, SW1/4SE1/4; CSU 12-26 (ALL LANDS) CSU 12-27 SEC. 22 NW1/4NW1/4, S1/2NW1/4, SW1/4; CSU 12-28 (ALL LANDS) CSU 12-30 SEC. 22 SW1/4NE1/4, W1/2NW1/4, SE1/4NW1/4, SW1/4, W1/2SE1/4, SE1/4SE1/4; LN 14-18 (ALL LANDS) LN 14-19 (ALL LANDS) LN 14-20 (ALL LANDS) LN 14-23 (ALL LANDS) LN 14-30 (ALL LANDS) LN 14-37 (ALL LANDS) NSO 11-70 SEC. 22 NE1/4NE1/4, S1/2NE1/4, W1/2, W1/2SE1/4; TES 16-2 (ALL LANDS)	

PARCEL NUMBER	PARCEL DESCRIPTION	PROPOSED FOR LEASING ALTERNATIVE B	PROPOSED FOR DEFERRAL-NO LEASING
MTM 105431-YP	T. 7 N, R. 52 E, PMM, MT SEC. 24 SE1/4; SEC. 26 S1/2; CUSTER COUNTY 480.00 AC PD	CR 16-1 (ALL LANDS) CSU 12-23 (ALL LANDS) CSU 12-24 (ALL LANDS) CSU 12-25 SEC. 24 NW1/4SE1/4, SE1/4SE1/4; SEC. 26 NW1/4SW1/4, NE1/4SE1/4; CSU 12-26 (ALL LANDS) CSU 12-28 (ALL LANDS) LN 14-18 (ALL LANDS) LN 14-19 (ALL LANDS) LN 14-20 (ALL LANDS) LN 14-23 (ALL LANDS) LN 14-30 (ALL LANDS) LN 14-37 (ALL LANDS) NSO 11-70 SEC. 24 NE1/4SE1/4, S1/2SE1/4; SEC. 26 W1/2SW1/4, SE1/4SW1/4, SE1/4; TES 16-2 (ALL LANDS)	

PARCEL NUMBER	PARCEL DESCRIPTION	PROPOSED FOR LEASING ALTERNATIVE B	PROPOSED FOR DEFERRAL-NO LEASING
MTM 105431-YR	T. 7 N, R. 52 E, PMM, MT SEC. 34 ; CUSTER COUNTY 640.00 AC PD	CR 16-1 (ALL LANDS) CSU 12-23 (ALL LANDS) CSU 12-24 (ALL LANDS) CSU 12-26 (ALL LANDS) CSU 12-28 (ALL LANDS) CSU 12-30 SEC. 34 NE1/4, NW1/4, SW1/4, W1/2SE1/4; LN 14-18 (ALL LANDS) LN 14-19 (ALL LANDS) LN 14-20 (ALL LANDS) LN 14-23 (ALL LANDS) LN 14-30 (ALL LANDS) LN 14-37 (ALL LANDS) NSO 11-70 SEC. 34 N1/2, NE1/4SW1/4, S1/2SW1/4, SE1/4; TES 16-2 (ALL LANDS)	

PARCEL NUMBER	PARCEL DESCRIPTION	PROPOSED FOR LEASING ALTERNATIVE B	PROPOSED FOR DEFERRAL-NO LEASING
MTM 105431-3D	T. 3 N, R. 53 E, PMM, MT SEC. 14 W1/2NW1/4, NW1/4SW1/4, S1/2SW1/4, NE1/4SE1/4, S1/2SE1/4; SEC. 22 N1/2, E1/2SE1/4; CUSTER COUNTY 720.00 AC PD	CR 16-1 (ALL LANDS) CSU 12-23 (ALL LANDS) CSU 12-24 SEC. 14 W1/2NW1/4, SE1/4SW1/4, S1/2SE1/4; SEC. 22 NE1/4, SW1/4NW1/4, E1/2SE1/4; CSU 12-25 SEC. 14 NW1/4SW1/4, NE1/4SE1/4; SEC. 22 NE1/4NW1/4; CSU 12-30 SEC. 22 E1/2SE1/4; LN 14-18 (ALL LANDS) LN 14-19 (ALL LANDS) LN 14-20 (ALL LANDS) LN 14-23 (ALL LANDS) LN 14-30 (ALL LANDS) LN 14-37 (ALL LANDS) NSO 11-70 SEC. 14 W1/2NW1/4, NW1/4SW1/4, NE1/4SE1/4, SW1/4SE1/4; SEC. 22 NW1/4NE1/4, SE1/4NE1/4, NE1/4NW1/4, E1/2SE1/4; TES 16-2 (ALL LANDS)	

PARCEL NUMBER	PARCEL DESCRIPTION	PROPOSED FOR LEASING ALTERNATIVE B	PROPOSED FOR DEFERRAL-NO LEASING
MTM 105431-3E	T. 3 N, R. 53 E, PMM, MT SEC. 18 ; SEC. 20 ; CUSTER COUNTY 1,206.88 AC PD	CR 16-1 (ALL LANDS) CSU 12-23 (ALL LANDS) CSU 12-24 SEC. 18 LOTS 1-3; SEC. 18 NE1/4, E1/2NW1/4, NE1/4SW1/4, N1/2SE1/4; SEC. 20 ; CSU 12-25 SEC. 18 SE1/4SW1/4, S1/2SE1/4; SEC. 20 SE1/4NE1/4, N1/2NW1/4, NE1/4SE1/4; CSU 12-26 SEC. 18 LOTS 1-4; SEC. 18 NE1/4, E1/2NW1/4, E1/2SW1/4, SE1/4; SEC. 20 W1/2SW1/4, SE1/4SW1/4; LN 14-18 (ALL LANDS) LN 14-19 (ALL LANDS) LN 14-20 (ALL LANDS) LN 14-23 (ALL LANDS) LN 14-30 (ALL LANDS) LN 14-37 (ALL LANDS) NSO 11-70 SEC. 18 LOTS 1,3,4; SEC. 18 N1/2NE1/4, NE1/4NW1/4, E1/2SW1/4, SE1/4; SEC. 20 NW1/4NE1/4, SE1/4NE1/4, N1/2NW1/4, SW1/4NW1/4, N1/2SW1/4, SW1/4SW1/4, SE1/4; TES 16-2 (ALL LANDS)	

PARCEL NUMBER	PARCEL DESCRIPTION	PROPOSED FOR LEASING ALTERNATIVE B	PROPOSED FOR DEFERRAL-NO LEASING
MTM 105431-3F	T. 3 N, R. 53 E, PMM, MT SEC. 24 ; SEC. 26 ; CUSTER COUNTY 1,280.00 AC PD	CR 16-1 (ALL LANDS) CSU 12-23 (ALL LANDS) CSU 12-24 SEC. 24 N1/2NE1/4, SE1/4NE1/4, NE1/4NW1/4, SW1/4NW1/4, N1/2SW1/4, SE1/4SW1/4, W1/2SE1/4, SE1/4SE1/4; SEC. 26 N1/2, N1/2SW1/4, SE1/4SW1/4, SE1/4; CSU 12-25 SEC. 24 NE1/4NW1/4, SW1/4NW1/4, NW1/4SW1/4, SE1/4SW1/4; SEC. 26 S1/2SE1/4; CSU 12-30 SEC. 26 ; LN 14-18 (ALL LANDS) LN 14-19 (ALL LANDS) LN 14-20 (ALL LANDS) LN 14-23 (ALL LANDS) LN 14-30 (ALL LANDS) LN 14-37 (ALL LANDS) NSO 11-70 SEC. 24 N1/2NE1/4, NW1/4, N1/2SW1/4, SE1/4SW1/4, SE1/4; SEC. 26 NE1/4NE1/4, S1/2NE1/4, E1/2NW1/4, NE1/4SW1/4, SW1/4SW1/4, S1/2SE1/4; TES 16-2 (ALL LANDS)	

PARCEL NUMBER	PARCEL DESCRIPTION	PROPOSED FOR LEASING ALTERNATIVE B	PROPOSED FOR DEFERRAL-NO LEASING
MTM 105431-3G	T. 3 N, R. 53 E, PMM, MT SEC. 28 W1/2NW1/4, SW1/4, S1/2SE1/4; SEC. 30 ; SEC. 32 ; CUSTER COUNTY 1,531.64 AC PD	CR 16-1 (ALL LANDS) CSU 12-23 (ALL LANDS) CSU 12-24 (ALL LANDS) CSU 12-25 SEC. 28 NE1/4SW1/4; SEC. 30 E1/2SE1/4; SEC. 32 SW1/4NE1/4, NE1/4SW1/4, NW1/4SE1/4; CSU 12-26 SEC. 28 S1/2SW1/4, SW1/4SE1/4; SEC. 30 LOTS 1-4; SEC. 30 NE1/4, E1/2NW1/4, E1/2SW1/4, SE1/4; SEC. 32 ; CSU 12-30 SEC. 28 SW1/4NW1/4, SW1/4, S1/2SE1/4; SEC. 32 E1/2NE1/4, E1/2SE1/4; LN 14-18 (ALL LANDS) LN 14-19 (ALL LANDS) LN 14-20 (ALL LANDS) LN 14-23 (ALL LANDS) LN 14-30 (ALL LANDS) LN 14-37 (ALL LANDS) NSO 11-70 SEC. 28 SW1/4NW1/4, N1/2SW1/4, S1/2SE1/4; SEC. 30 LOT 1,3,4; SEC. 30 W1/2NE1/4, SE1/4NE1/4, E1/2NW1/4, E1/2SW1/4, NE1/4SE1/4; SEC. 32 S1/2NE1/4, W1/2NW1/4, SE1/4NW1/4, SW1/4, SE1/4; TES 16-2 (ALL LANDS)	

PARCEL NUMBER	PARCEL DESCRIPTION	PROPOSED FOR LEASING ALTERNATIVE B	PROPOSED FOR DEFERRAL-NO LEASING
MTM 105431-3H	T. 4 N, R. 53 E, PMM, MT SEC. 6 ; CUSTER COUNTY 757.41 AC PD	CR 16-1 (ALL LANDS) CSU 12-23 (ALL LANDS) CSU 12-24 (ALL LANDS) CSU 12-25 SEC. 6 N1/2SE1/4, SE1/4SE1/4; CSU 12-30 (ALL LANDS) LN 14-18 (ALL LANDS) LN 14-19 (ALL LANDS) LN 14-20 (ALL LANDS) LN 14-23 (ALL LANDS) LN 14-25 (ALL LANDS) LN 14-30 (ALL LANDS) LN 14-37 (ALL LANDS) NSO 11-70 SEC. 6 LOTS 1-5,9,11; SEC. 6 SW1/4NE1/4, SE1/4NW1/4, E1/2SW1/4, N1/2SE1/4, SE1/4SE1/4; NSO 11-84 (ALL LANDS) NSO 11-80 SEC. 6 LOT 11; SEC. 6 SE1/4SW1/4, S1/2SE1/4; TES 16-2 (ALL LANDS)	

PARCEL NUMBER	PARCEL DESCRIPTION	PROPOSED FOR LEASING ALTERNATIVE B	PROPOSED FOR DEFERRAL-NO LEASING
MTM 105431-3K	T. 4 N, R. 53 E, PMM, MT SEC. 12 S1/2; SEC. 14 LOTS 1,7; SEC. 14 NE1/4, NE1/4NW1/4, NE1/4SE1/4; CUSTER COUNTY 642.34 AC PD	CR 16-1 (ALL LANDS) CSU 12-23 (ALL LANDS) CSU 12-24 (ALL LANDS) CSU 12-25 SEC. 12 SW1/4SW1/4; SEC. 14 NE1/4NE1/4; LN 14-18 (ALL LANDS) LN 14-19 (ALL LANDS) LN 14-20 (ALL LANDS) LN 14-23 (ALL LANDS) LN 14-30 (ALL LANDS) LN 14-37 (ALL LANDS) NSO 11-69 SEC. 14 LOTS 1,7; SEC. 14 SE1/4NE1/4, NE1/4NW1/4, NE1/4SE1/4; NSO 11-70 SEC. 12 N1/2SW1/4, SW1/4SW1/4, NE1/4SE1/4, SW1/4SE1/4; SEC. 14 N1/2NE1/4, SE1/4NE1/4, NE1/4NW1/4, NE1/4SE1/4; TES 16-2 (ALL LANDS)	

PARCEL NUMBER	PARCEL DESCRIPTION	PROPOSED FOR LEASING ALTERNATIVE B	PROPOSED FOR DEFERRAL-NO LEASING
MTM 105431-3L	T. 4 N, R. 53 E, PMM, MT SEC. 18 LOTS 1-4; SEC. 18 E1/2SW1/4, S1/2SE1/4; SEC. 20 W1/2; CUSTER COUNTY 621.52 AC PD	CR 16-1 (ALL LANDS) CSU 12-23 (ALL LANDS) CSU 12-24 (ALL LANDS) CSU 12-25 SEC. 18 LOTS 3,4; SEC. 18 E1/2SW1/4; SEC. 20 S1/2SW1/4; CSU 12-30 SEC. 18 LOTS 1-4; SEC. 18 E1/2SW1/4, S1/2SE1/4; SEC. 20 NW1/4, NW1/4SW1/4; LN 14-18 (ALL LANDS) LN 14-19 (ALL LANDS) LN 14-20 (ALL LANDS) LN 14-23 (ALL LANDS) LN 14-30 (ALL LANDS) LN 14-37 (ALL LANDS) NSO 11-70 SEC. 18 LOTS 2-4; SEC. 18 NE1/4SW1/4, SE1/4SE1/4; SEC. 20 W1/2; LN 11-80 SEC. 18 LOTS 1,2; TES 16-2 (ALL LANDS)	

PARCEL NUMBER	PARCEL DESCRIPTION	PROPOSED FOR LEASING ALTERNATIVE B	PROPOSED FOR DEFERRAL-NO LEASING
MTM 105431-3M	T. 4 N, R. 53 E, PMM, MT SEC. 22 LOT 3; SEC. 24 N1/2NE1/4, SE1/4NE1/4, N1/2NW1/4, E1/2SE1/4; CUSTER COUNTY 306.72 AC PD	CR 16-1 (ALL LANDS) CSU 12-23 (ALL LANDS) CSU 12-24 SEC. 24 E1/2NE1/4, N1/2NW1/4, E1/2SE1/4; CSU 12-25 SEC. 22 LOT 3; SEC. 24 E1/2NE1/4; CSU 12-29 SEC. 24 NE1/4NW1/4; LN 14-18 (ALL LANDS) LN 14-19 (ALL LANDS) LN 14-20 (ALL LANDS) LN 14-21 (ALL LANDS) LN 14-23 (ALL LANDS) LN 14-30 (ALL LANDS) LN 14-37 (ALL LANDS) NSO 11-69 SEC. 24 N1/2NW1/4; NSO 11-70 SEC. 22 LOT 3; SEC. 24 N1/2NE1/4, SE1/4NE1/4, N1/2NW1/4, SE1/4SE1/4; TES 16-2 (ALL LANDS)	

PARCEL NUMBER	PARCEL DESCRIPTION	PROPOSED FOR LEASING ALTERNATIVE B	PROPOSED FOR DEFERRAL-NO LEASING
MTM 105431-3N	T. 4 N, R. 53 E, PMM, MT SEC. 28 S1/2; SEC. 32 NE1/4NE1/4, NW1/4NW1/4, S1/2NW1/4, W1/2SW1/4, S1/2SE1/4; CUSTER COUNTY 640.00 AC PD	CR 16-1 (ALL LANDS) CSU 12-23 (ALL LANDS) CSU 12-24 SEC. 28 SW1/4, W1/2SE1/4; SEC. 32 NE1/4NE1/4, W1/2NW1/4, SE1/4NW1/4, W1/2SW1/4, S1/2SE1/4; CSU 12-25 SEC. 28 NE1/4SW1/4, N1/2SE1/4, SE1/4SE1/4; SEC. 32 NE1/4NE1/4, SE1/4SE1/4; LN 14-18 (ALL LANDS) LN 14-19 (ALL LANDS) LN 14-20 (ALL LANDS) LN 14-23 (ALL LANDS) LN 14-30 (ALL LANDS) LN 14-37 (ALL LANDS) NSO 11-70 SEC. 28 S1/2; SEC. 32 NE1/4NE1/4, W1/2NW1/4, SE1/4NW1/4, SW1/4SW1/4, S1/2SE1/4; TES 16-2 (ALL LANDS)	

PARCEL NUMBER	PARCEL DESCRIPTION	PROPOSED FOR LEASING ALTERNATIVE B	PROPOSED FOR DEFERRAL-NO LEASING
MTM 105431-3P	T. 4 N, R. 53 E, PMM, MT SEC. 30 LOTS 1,2,4; SEC. 30 E1/2, SE1/4SW1/4; CUSTER COUNTY 465.76 AC PD	CR 16-1 (ALL LANDS) CSU 12-23 (ALL LANDS) CSU 12-24 SEC. 30 LOT 4; SEC. 30 NE1/4, SE1/4SW1/4, NE1/4SE1/4, SW1/4SE1/4; CSU 12-25 SEC. 30 W1/2NE1/4; LN 14-18 (ALL LANDS) LN 14-19 (ALL LANDS) LN 14-20 (ALL LANDS) LN 14-23 (ALL LANDS) LN 14-30 (ALL LANDS) LN 14-37 (ALL LANDS) NSO 11-70 SEC. 30 LOTS 1,2; SEC. 30 S1/2NE1/4, SE1/4SW1/4, N1/2SE1/4; NSO 11-73 SEC. 30 S1/2NE1/4, N1/2SE1/4, SE1/4SE1/4; TES 16-2 (ALL LANDS) TL 13-33 SEC. 30 E1/2;	

PARCEL NUMBER	PARCEL DESCRIPTION	PROPOSED FOR LEASING ALTERNATIVE B	PROPOSED FOR DEFERRAL-NO LEASING
MTM 105431-33	T. 5 N, R. 53 E, PMM, MT SEC. 24 S1/2; SEC. 26 N1/2; CUSTER COUNTY 640.00 AC PD	CR 16-1 (ALL LANDS) CSU 12-23 (ALL LANDS) CSU 12-24 SEC. 24 N1/2SW1/4, N1/2SE1/4, SE1/4SE1/4; SEC. 26 N1/2; CSU 12-25 SEC. 26 E1/2NE1/4; CSU 12-26 (ALL LANDS) LN 14-18 (ALL LANDS) LN 14-19 (ALL LANDS) LN 14-20 (ALL LANDS) LN 14-23 (ALL LANDS) LN 14-30 (ALL LANDS) LN 14-37 (ALL LANDS) NSO 11-70 SEC. 24 SW1/4, SW1/4SE1/4; SEC. 26 N1/2NE1/4, N1/2NW1/4, SW1/4NW1/4; TES 16-2 (ALL LANDS)	

PARCEL NUMBER	PARCEL DESCRIPTION	PROPOSED FOR LEASING ALTERNATIVE B	PROPOSED FOR DEFERRAL-NO LEASING
MTM 105431-7G	T. 3 N, R. 54 E, PMM, MT SEC. 2 ; SEC. 12 ; CUSTER COUNTY 1,278.52 AC PD	CR 16-1 (ALL LANDS) CSU 12-23 (ALL LANDS) CSU 12-24 SEC. 2 LOTS 1-4; SEC. 2 S1/2NE1/4, S1/2NW1/4, N1/2SW1/4, SE1/4SW1/4, SE1/4; SEC. 12 NE1/4, N1/2NW1/4, SE1/4NW1/4, NW1/4SE1/4; CSU 12-25 SEC. 2 SW1/4; SEC. 12 SE1/4SW1/4, NE1/4SE1/4, S1/2SE1/4; CSU 12-30 SEC. 2 SE1/4SE1/4; SEC. 12 ; LN 14-18 (ALL LANDS) LN 14-19 (ALL LANDS) LN 14-20 (ALL LANDS) LN 14-23 (ALL LANDS) LN 14-30 (ALL LANDS) LN 14-37 (ALL LANDS) NSO 11-70 SEC. 2 LOTS 1-3; SEC. 2 S1/2NE1/4, SE1/4NW1/4, NE1/4SW1/4, S1/2SW1/4, NE1/4SE1/4, S1/2SE1/4; SEC. 12 NE1/4, NE1/4NW1/4, SW1/4NW1/4, S1/2; NSO 11-80 SEC. 12 SE1/4SE1/4; TES 16-2 (ALL LANDS)	

PARCEL NUMBER	PARCEL DESCRIPTION	PROPOSED FOR LEASING ALTERNATIVE B	PROPOSED FOR DEFERRAL-NO LEASING
MTM 105431-7H	T. 3 N, R. 54 E, PMM, MT SEC. 4 ; SEC. 10 ; CUSTER COUNTY 1,271.84 AC PD	CR 16-1 (ALL LANDS) CSU 12-23 (ALL LANDS) CSU 12-24 SEC. 4 LOTS 1-4; SEC. 4 S1/2NE1/4, S1/2NW1/4, S1/2; SEC. 10 N1/2, SW1/4, N1/2SE1/4, SW1/4SE1/4; CSU 12-25 SEC. 4 SW1/4NW1/4; SEC. 10 SW1/4NW1/4, NW1/4SW1/4; LN 14-18 (ALL LANDS) LN 14-19 (ALL LANDS) LN 14-20 (ALL LANDS) LN 14-23 (ALL LANDS) LN 14-30 (ALL LANDS) LN 14-37 (ALL LANDS) NSO 11-69 SEC. 4 LOT 4; SEC. 4 SW1/4NE1/4; S1/2NW1/4; NSO 11-70 SEC. 4 LOTS 1,3,4; SEC. 4 S1/2NE1/4, S1/2NW1/4, SW1/4, E1/2SE1/4; SEC. 10 SE1/4NE1/4, W1/2NW1/4, N1/2SW1/4, NE1/4SE1/4; TES 16-2 (ALL LANDS)	

PARCEL NUMBER	PARCEL DESCRIPTION	PROPOSED FOR LEASING ALTERNATIVE B	PROPOSED FOR DEFERRAL-NO LEASING
MTM 105431-7J	T. 3 N, R. 54 E, PMM, MT SEC. 14 SE1/4SE1/4; CUSTER COUNTY 40.00 AC PD	CR 16-1 (ALL LANDS) CSU 12-23 (ALL LANDS) CSU 12-30 (ALL LANDS) LN 14-18 (ALL LANDS) LN 14-19 (ALL LANDS) LN 14-20 (ALL LANDS) LN 14-23 (ALL LANDS) LN 14-25 (ALL LANDS) LN 14-30 (ALL LANDS) LN 14-37 (ALL LANDS) TES 16-2 (ALL LANDS)	
MTM 105431-7L	T. 3 N, R. 54 E, PMM, MT SEC. 22 SE1/4NE1/4, NW1/4NW1/4, S1/2NW1/4, S1/2; SEC. 26 NE1/4NE1/4, NW1/4NW1/4, S1/2NW1/4, S1/2SW1/4, E1/2SE1/4; CUSTER COUNTY 800.00 AC PD	CR 16-1 (ALL LANDS) CSU 12-23 (ALL LANDS) CSU 12-24 SEC. 22 SE1/4NE1/4; SEC. 26 W1/2NW1/4, SE1/4NW1/4, E1/2SE1/4; CSU 12-25 SEC. 22 SE1/4NE1/4; SEC. 26 S1/2SW1/4, NE1/4SE1/4; LN 14-18 (ALL LANDS) LN 14-19 (ALL LANDS) LN 14-20 (ALL LANDS) LN 14-23 (ALL LANDS) LN 14-30 (ALL LANDS) LN 14-37 (ALL LANDS) NSO 11-70 SEC. 22 SE1/4NW1/4, W1/2SW1/4, W1/2SE1/4; SEC. 26 NW1/4NW1/4, SE1/4NW1/4, S1/2SW1/4; TES 16-2 (ALL LANDS)	

PARCEL NUMBER	PARCEL DESCRIPTION	PROPOSED FOR LEASING ALTERNATIVE B	PROPOSED FOR DEFERRAL-NO LEASING
MTM 105431-7M	T. 3 N, R. 54 E, PMM, MT SEC. 30 LOTS 2-5; SEC. 30 E1/2NW1/4; CUSTER COUNTY 230.36 AC PD	CR 16-1 (ALL LANDS) CSU 12-23 (ALL LANDS) CSU 12-24 (ALL LANDS) LN 14-18 (ALL LANDS) LN 14-19 (ALL LANDS) LN 14-20 (ALL LANDS) LN 14-23 (ALL LANDS) LN 14-30 (ALL LANDS) LN 14-37 (ALL LANDS) NSO 11-70 SEC. 30 LOTS 2-5; SEC. 30 SE1/4NW1/4; TES 16-2 (ALL LANDS)	

PARCEL NUMBER	PARCEL DESCRIPTION	PROPOSED FOR LEASING ALTERNATIVE B	PROPOSED FOR DEFERRAL-NO LEASING
MTM 105431-7P	T. 4 N, R. 54 E, PMM, MT SEC. 2 LOTS 1-4; SEC. 2 SE1/4NE1/4, S1/2SW1/4, SE1/4SE1/4; SEC. 10 SE1/4NE1/4, W1/2NW1/4, SW1/4SW1/4, SE1/4; CUSTER COUNTY 695.92 AC PD	CR 16-1 (ALL LANDS) CSU 12-23 (ALL LANDS) CSU 12-24 SEC. 2 LOTS 1-4; SEC. 2 SE1/4NE1/4; SEC. 10 SE1/4NE1/4, W1/2NW1/4, SE1/4; CSU 12-26 SEC. 2 LOTS 1-4; SEC. 2 SE1/4NE1/4; CSU 12-30 (ALL LANDS) LN 14-18 (ALL LANDS) LN 14-19 (ALL LANDS) LN 14-20 (ALL LANDS) LN 14-23 (ALL LANDS) LN 14-30 (ALL LANDS) LN 14-37 (ALL LANDS) NSO 11-70 SEC. 2 LOT 3; SEC. 2 SE1/4NE1/4, S1/2SW1/4, SE1/4SE1/4; SEC. 10 SW1/4SW1/4, NE1/4SE1/4; NSO 11-80 SEC. 2 S1/2SW1/4; SEC. 10 SE1/4NE1/4, N1/2SE1/4, SE1/4SE1/4; TES 16-2 (ALL LANDS)	

PARCEL NUMBER	PARCEL DESCRIPTION	PROPOSED FOR LEASING ALTERNATIVE B	PROPOSED FOR DEFERRAL-NO LEASING
MTM 105431-7Q	T. 4 N, R. 54 E, PMM, MT SEC. 4 SE1/4NE1/4; SEC. 8 W1/2NW1/4, W1/2SW1/4, SE1/4; CUSTER COUNTY 360.00 AC PD	CR 16-1 (ALL LANDS) CSU 12-23 (ALL LANDS) CSU 12-24 (ALL LANDS) CSU 12-25 SEC. 8 N1/2SE1/4, SW1/4SE1/4; CSU 12-30 (ALL LANDS) LN 14-18 (ALL LANDS) LN 14-19 (ALL LANDS) LN 14-20 (ALL LANDS) LN 14-23 (ALL LANDS) LN 14-30 (ALL LANDS) LN 14-37 (ALL LANDS) NSO 11-70 SEC. 8 SW1/4NW1/4, W1/2SW1/4, W1/2SE1/4, SE1/4SE1/4; NSO 11-80 SEC. 8 NE1/4SE1/4; TES 16-2 (ALL LANDS)	
MTM 105431-7T	T. 4 N, R. 54 E, PMM, MT SEC. 18 ; CUSTER COUNTY 541.24 AC PD	CR 16-1 (ALL LANDS) CSU 12-23 (ALL LANDS) CSU 12-24 (ALL LANDS) CSU 12-30 SEC. 18 NE1/4; LN 14-18 (ALL LANDS) LN 14-19 (ALL LANDS) LN 14-20 (ALL LANDS) LN 14-23 (ALL LANDS) LN 14-30 (ALL LANDS) LN 14-37 (ALL LANDS) NSO 11-70 SEC. 18 LOTS 1-4; SEC. 18 NE1/4NE1/4, S1/2NE1/4, E1/2SE1/4; TES 16-2 (ALL LANDS)	

PARCEL NUMBER	PARCEL DESCRIPTION	PROPOSED FOR LEASING ALTERNATIVE B	PROPOSED FOR DEFERRAL-NO LEASING
MTM 105431-7U	T. 4 N, R. 54 E, PMM, MT SEC. 20 ; SEC. 30 ; CUSTER COUNTY 1,173.41 AC PD	CR 16-1 (ALL LANDS) CSU 12-23 (ALL LANDS) CSU 12-24 SEC. 20 ; SEC. 30 LOTS 1-4; SEC. 30 NE1/4, N1/2SE1/4; CSU 12-25 SEC. 20 NE1/4, E1/2NW1/4; SEC. 30 LOTS 2-4; SEC. 30 S1/2NE1/4, NW1/4SE1/4; CSU 12-30 SEC. 20 N1/2NE1/4; LN 14-18 (ALL LANDS) LN 14-19 (ALL LANDS) LN 14-20 (ALL LANDS) LN 14-23 (ALL LANDS) LN 14-30 (ALL LANDS) LN 14-37 (ALL LANDS) NSO 11-69 SEC. 30 NE1/4SE1/4; NSO 11-70 SEC. 20 W1/2NE1/4, SE1/4NE1/4, NW1/4, SW1/4, SE1/4; SEC. 30 LOTS 2-4; SEC. 30 NW1/4, W1/2SE1/4, SE1/4SE1/4; TES 16-2 (ALL LANDS)	

PARCEL NUMBER	PARCEL DESCRIPTION	PROPOSED FOR LEASING ALTERNATIVE B	PROPOSED FOR DEFERRAL-NO LEASING
MTM 105431-7V	T. 4 N, R. 54 E, PMM, MT SEC. 22 ; SEC. 28 ; CUSTER COUNTY 1,280.00 AC PD	CR 16-1 (ALL LANDS) CSU 12-23 (ALL LANDS) CSU 12-24 SEC. 22 ; SEC. 28 NE1/4, N1/2NW1/4, SE1/4NW1/4, NE1/4SW1/4, S1/2SW1/4, NE1/4SE1/4, S1/2SE1/4; CSU 12-25 SEC. 22 NE1/4NE1/4, SE1/4SE1/4; SEC. 28 NW1/4NE1/4, NE1/4NW1/4, S1/2SW1/4, E1/2SE1/4; CSU 12-30 SEC. 22 NE1/4,NW1/4, SW1/4, SE1/4; SEC. 28 NE1/4, N1/2NW1/4, N1/2SE1/4, S1/2SE1/4; LN 14-18 (ALL LANDS) LN 14-19 (ALL LANDS) LN 14-20 (ALL LANDS) LN 14-23 (ALL LANDS) LN 14-30 (ALL LANDS) LN 14-37 (ALL LANDS) NSO 11-70 SEC. 22 N1/2NE1/4, SW1/4NE1/4, SE1/4NW1/4, NE1/4SW1/4, SW1/4SW1/4, SE1/4SE1/4; SEC. 28 W1/2NE1/4, SE1/4NE1/4, NW1/4, SW1/4, SE1/4; NSO 11-80 SEC. 22 NE1/4, E1/2NW1/4, NE1/4SW1/4, N1/2SE1/4, S1/2SE1/4; TES 16-2 (ALL LANDS)	

PARCEL NUMBER	PARCEL DESCRIPTION	PROPOSED FOR LEASING ALTERNATIVE B	PROPOSED FOR DEFERRAL-NO LEASING
MTM 105431-7W	T. 4 N, R. 54 E, PMM, MT SEC. 24 ; SEC. 26 ; CUSTER COUNTY 1,280.00 AC PD	CR 16-1 (ALL LANDS) CSU 12-23 (ALL LANDS) CSU 12-24 (ALL LANDS) CSU 12-25 SEC. 24 SW1/4, SW1/4SE1/4; SEC. 26 NW1/4NW1/4; CSU 12-30 (ALL LANDS) LN 14-18 (ALL LANDS) LN 14-19 (ALL LANDS) LN 14-20 (ALL LANDS) LN 14-23 (ALL LANDS) LN 14-30 (ALL LANDS) LN 14-37 (ALL LANDS) NSO 11-70 SEC. 24 N1/2NE1/4, SE1/4NE1/4, N1/2NW1/4, NW1/4SW1/4, S1/2SW1/4, E1/2SE1/4; SEC. 26 NE1/4NE1/4, E1/2NW1/4, NE1/4SW1/4, S1/2SE1/4; TES 16-2 (ALL LANDS)	

PARCEL NUMBER	PARCEL DESCRIPTION	PROPOSED FOR LEASING ALTERNATIVE B	PROPOSED FOR DEFERRAL-NO LEASING
MTM 105431-7X	T. 4 N, R. 54 E, PMM, MT SEC. 34 ; CUSTER COUNTY 640.00 AC PD	CR 16-1 (ALL LANDS) CSU 12-23 (ALL LANDS) CSU 12-24 (ALL LANDS) CSU 12-25 SEC. 34 S1/2NE1/4, N1/2SE1/4; CSU 12-30 SEC. 34 NE1/4, N1/2NW1/4, SE1/4NW1/4; LN 14-18 (ALL LANDS) LN 14-19 (ALL LANDS) LN 14-20 (ALL LANDS) LN 14-23 (ALL LANDS) LN 14-30 (ALL LANDS) LN 14-25 (ALL LANDS) LN 14-37 (ALL LANDS) NSO 11-70 SEC. 34 N1/2NE1/4, N1/2NW1/4, SE1/4NW1/4, W1/2SW1/4, SE1/4; TES 16-2 (ALL LANDS)	

PARCEL NUMBER	PARCEL DESCRIPTION	PROPOSED FOR LEASING ALTERNATIVE B	PROPOSED FOR DEFERRAL-NO LEASING
MTM 105431-78	T. 5 N, R. 54 E, PMM, MT SEC. 12 S1/2; CUSTER COUNTY 320.00 AC ACQ	CR 16-1 (ALL LANDS) CSU 12-23 (ALL LANDS) CSU 12-24 SEC. 12 N1/2SW1/4, SE1/4; CSU 12-27 SEC. 12 NW1/4SE1/4, SW1/4; CSU 12-30 SEC. 12 E1/2SE1/4; LN 14-18 (ALL LANDS) LN 14-19 (ALL LANDS) LN 14-20 (ALL LANDS) LN 14-23 (ALL LANDS) LN 14-30 (ALL LANDS) LN 14-37 (ALL LANDS) NSO 11-70 SEC. 12 N1/2SW1/4, N1/2SE1/4, SE1/4SE1/4; TES 16-2 (ALL LANDS)	
MTM 105431-79	T. 5 N, R. 54 E, PMM, MT SEC. 20 S1/2; SEC. 30 LOTS 1,2; SEC. 30 NE1/4, E1/2NW1/4; CUSTER COUNTY 639.69 AC PD	CR 16-1 (ALL LANDS) CSU 12-23 (ALL LANDS) CSU 12-24 (ALL LANDS) CSU 12-25 SEC. 30 NE1/4NW1/4; CSU 12-26 (ALL LANDS) LN 14-18 (ALL LANDS) LN 14-19 (ALL LANDS) LN 14-20 (ALL LANDS) LN 14-23 (ALL LANDS) LN 14-30 (ALL LANDS) LN 14-37 (ALL LANDS) NSO 11-70 SEC. 20 NE1/4SW1/4, SW1/4SW1/4, SE1/4; SEC. 30 LOT 1; SEC. 30 SE1/4NE1/4, E1/2NW1/4; TES 16-2 (ALL LANDS)	

PARCEL NUMBER	PARCEL DESCRIPTION	PROPOSED FOR LEASING ALTERNATIVE B	PROPOSED FOR DEFERRAL-NO LEASING
MTM 105431-8A	T. 5 N, R. 54 E, PMM, MT SEC. 22 SW1/4SE1/4; SEC. 24 NW1/4NW1/4, SW1/4SW1/4; CUSTER COUNTY 120.00 AC PD	CR 16-1 (ALL LANDS) CSU 12-23 (ALL LANDS) CSU 12-24 SEC. 24 NW1/4NW1/4; CSU 12-25 SEC. 24 NW1/4NW1/4; CSU 12-26 SEC. 22 SW1/4SE1/4; LN 14-18 (ALL LANDS) LN 14-19 (ALL LANDS) LN 14-20 (ALL LANDS) LN 14-23 (ALL LANDS) LN 14-30 (ALL LANDS) LN 14-37 (ALL LANDS) TES 16-2 (ALL LANDS)	
MTM 105431-9B	T. 3 N, R. 55 E, PMM, MT SEC. 4 SW1/4NW1/4, SW1/4; CARTER COUNTY 200.00 AC PD	CR 16-1 (ALL LANDS) CSU 12-23 (ALL LANDS) CSU 12-24 (ALL LANDS) CSU 12-25 SEC. 4 W1/2SW1/4; CSU 12-30 SEC. 4 SW1/4SW1/4; LN 14-18 (ALL LANDS) LN 14-19 (ALL LANDS) LN 14-20 (ALL LANDS) LN 14-23 (ALL LANDS) LN 14-30 (ALL LANDS) LN 14-37 (ALL LANDS) NSO 11-70 SEC. 4 S1/2SW1/4; TES 16-2 (ALL LANDS)	

PARCEL NUMBER	PARCEL DESCRIPTION	PROPOSED FOR LEASING ALTERNATIVE B	PROPOSED FOR DEFERRAL-NO LEASING
MTM 105431-9C	T. 3 N, R. 55 E, PMM, MT SEC. 6 ; CARTER COUNTY 346.59 AC PD	CR 16-1 (ALL LANDS) CSU 12-23 (ALL LANDS) CSU 12-24 SEC. 6 LOTS 1-3; SEC. 6 SE1/4NE1/4, SE1/4SE1/4; CSU 12-25 SEC. 6 LOTS 1-3; SEC. 6 SE1/4NE1/4; CSU 12-30 SEC. 6 LOT 3-5; SEC. 6 SE1/4NE1/4, E1/2SE1/4; LN 14-18 (ALL LANDS) LN 14-19 (ALL LANDS) LN 14-20 (ALL LANDS) LN 14-23 (ALL LANDS) LN 14-30 (ALL LANDS) LN 14-37 (ALL LANDS) NSO 11-70 SEC. 6 LOTS 1,2; SEC. 6 SE1/4NE1/4, E1/2SE1/4; TES 16-2 (ALL LANDS)	

PARCEL NUMBER	PARCEL DESCRIPTION	PROPOSED FOR LEASING ALTERNATIVE B	PROPOSED FOR DEFERRAL-NO LEASING
MTM 105431-9D	T. 3 N, R. 55 E, PMM, MT SEC. 8 ; CARTER COUNTY 640.00 AC PD	CR 16-1 (ALL LANDS) CSU 12-23 (ALL LANDS) CSU 12-24 (ALL LANDS) CSU 12-30 (ALL LANDS) LN 14-18 (ALL LANDS) LN 14-19 (ALL LANDS) LN 14-20 (ALL LANDS) LN 14-23 (ALL LANDS) LN 14-30 (ALL LANDS) LN 14-37 (ALL LANDS) NSO 11-70 SEC. 8 SW1/4NE1/4, SE1/4NW1/4, SW1/4, N1/2SE1/4, SW1/4SE1/4; NSO 11-80 SEC. 8 SW1/4SW1/4; TES 16-2 (ALL LANDS)	
MTM 105431-9F	T. 3 N, R. 55 E, PMM, MT SEC. 20 N1/2NE1/4, W1/2NW1/4, SE1/4SW1/4, S1/2SE1/4; CARTER COUNTY 280.00 AC PD	CR 16-1 (ALL LANDS) CSU 12-23 (ALL LANDS) CSU 12-24 (ALL LANDS) CSU 12-26 SEC. 20 S1/2SE1/4; CSU 12-30 (ALL LANDS) LN 14-18 (ALL LANDS) LN 14-19 (ALL LANDS) LN 14-20 (ALL LANDS) LN 14-23 (ALL LANDS) LN 14-30 (ALL LANDS) LN 14-37 (ALL LANDS) NSO 11-70 SEC. 20 N1/2NE1/4, NW1/4NW1/4, SE1/4SE1/4; TES 16-2 (ALL LANDS)	

PARCEL NUMBER	PARCEL DESCRIPTION	PROPOSED FOR LEASING ALTERNATIVE B	PROPOSED FOR DEFERRAL-NO LEASING
MTM 105431-9G	T. 3 N, R. 55 E, PMM, MT SEC. 28 N1/2, N1/2SW1/4, SE1/4SW1/4, SE1/4; CARTER COUNTY 600.00 AC PD	CR 16-1 (ALL LANDS) CSU 12-23 (ALL LANDS) CSU 12-24 (ALL LANDS) CSU 12-25 SEC. 28 SE1/4SW1/4; CSU 12-26 SEC. 28 NE1/4, N1/2NW1/4, SE1/4NW1/4, E1/2SW1/4, SE1/4; LN 14-18 (ALL LANDS) LN 14-19 (ALL LANDS) LN 14-20 (ALL LANDS) LN 14-23 (ALL LANDS) LN 14-30 (ALL LANDS) LN 14-37 (ALL LANDS) NSO 11-70 SEC. 28 NE1/4NW1/4, S1/2NW1/4, N1/2SW1/4, SE1/4SW1/4, N1/2NE1/4, SW1/4SE1/4; TES 16-2 (ALL LANDS)	

PARCEL NUMBER	PARCEL DESCRIPTION	PROPOSED FOR LEASING ALTERNATIVE B	PROPOSED FOR DEFERRAL-NO LEASING
MTM 105431-9H	T. 3 N, R. 55 E, PMM, MT SEC. 32 NE1/4, W1/2SW1/4, E1/2SE1/4; CARTER COUNTY 320.00 AC PD	CR 16-1 (ALL LANDS) CSU 12-23 (ALL LANDS) CSU 12-24 (ALL LANDS) CSU 12-25 SEC. 32 SW1/4NE1/4; CSU 12-26 SEC. 32 SE1/4NE1/4, W1/2SW1/4, NE1/4SE1/4; LN 14-18 (ALL LANDS) LN 14-19 (ALL LANDS) LN 14-20 (ALL LANDS) LN 14-23 (ALL LANDS) LN 14-30 (ALL LANDS) LN 14-37 (ALL LANDS) NSO 11-70 SEC. 32 N1/2NE1/4, SW1/4NE1/4, W1/2SW1/4; TES 16-2 (ALL LANDS)	
MTM 105431-96	T. 4 N, R. 55 E, PMM, MT SEC. 6 LOTS 1-5; SEC. 6 SE1/4SW1/4, SW1/4SE1/4; CARTER COUNTY 324.88 AC PD	CR 16-1 (ALL LANDS) CSU 12-23 (ALL LANDS) CSU 12-24 (ALL LANDS) CSU 12-25 SEC. 6 LOTS 2,3; CSU 12-26 (ALL LANDS) CSU 12-30 SEC. 6 SE1/4SW1/4, SW1/4SE1/4; LN 14-18 (ALL LANDS) LN 14-19 (ALL LANDS) LN 14-20 (ALL LANDS) LN 14-23 (ALL LANDS) LN 14-30 (ALL LANDS) LN 14-37 (ALL LANDS) NSO 11-70 (ALL LANDS) TES 16-2 (ALL LANDS)	

PARCEL NUMBER	PARCEL DESCRIPTION	PROPOSED FOR LEASING ALTERNATIVE B	PROPOSED FOR DEFERRAL-NO LEASING
MTM 105431-97	T. 4 N, R. 55 E, PMM, MT SEC. 10 NW1/4NE1/4, N1/2NW1/4, SW1/4NW1/4, NW1/4SW1/4, S1/2SW1/4, S1/2SE1/4; CARTER COUNTY 360.00 AC PD	CR 16-1 (ALL LANDS) CSU 12-23 (ALL LANDS) CSU 12-25 (ALL LANDS) CSU 12-27 (ALL LANDS) CSU 12-30 SEC. 10 N1/2NW1/4, SW1/4NW1/4, NW1/4SW1/4, S1/2SW1/4, SW1/4SE1/4; LN 14-18 (ALL LANDS) LN 14-19 (ALL LANDS) LN 14-20 (ALL LANDS) LN 14-23 (ALL LANDS) LN 14-30 (ALL LANDS) LN 14-37 (ALL LANDS) NSO 11-70 SEC. 10 NW1/4NE1/4, N1/2NW1/4, SW1/4NW1/4, NW1/4SW1/4, SE1/4SW1/4, S1/2SE1/4; TES 16-2 (ALL LANDS)	
MTM 105431-98	T. 4 N, R. 55 E, PMM, MT SEC. 12 E1/2SE1/4; CARTER COUNTY 80.00 AC PD	CR 16-1 (ALL LANDS) CSU 12-23 (ALL LANDS) CSU 12-24 SEC. 12 NE1/4SE1/4; CSU 12-25 SEC. 12 SE1/4SE1/4; CSU 12-27 (ALL LANDS) LN 14-18 (ALL LANDS) LN 14-19 (ALL LANDS) LN 14-20 (ALL LANDS) LN 14-23 (ALL LANDS) LN 14-30 (ALL LANDS) LN 14-37 (ALL LANDS) NSO 11-70 SEC. 12 SE1/4SE1/4; TES 16-2 (ALL LANDS)	

PARCEL NUMBER	PARCEL DESCRIPTION	PROPOSED FOR LEASING ALTERNATIVE B	PROPOSED FOR DEFERRAL-NO LEASING
MTM 108952-AH	T. 4 N, R. 55 E, PMM, MT SEC. 26 NW1/4NE1/4, N1/2NW1/4, SW1/4, SW1/4SE1/4; CARTER COUNTY 320.00 AC PD	CR 16-1 (ALL LANDS) CSU 12-23 (ALL LANDS) CSU 12-24 SEC. 26 NW1/4NE1/4, NE1/4NW1/4, SW1/4SW1/4, SW1/4SE1/4; LN 14-18 (ALL LANDS) LN 14-19 (ALL LANDS) LN 14-20 (ALL LANDS) LN 14-23 (ALL LANDS) LN 14-30 (ALL LANDS) LN 14-37 (ALL LANDS) NSO 11-70 SEC. 26 NW1/4NE1/4, NW1/4NW1/4, N1/2SW1/4, SW1/4SW1/4; TES 16-2 (ALL LANDS)	
MTM 108952-AJ	T. 4 N, R. 55 E, PMM, MT SEC. 28 W1/2NE1/4, NW1/4, N1/2SW1/4; CARTER COUNTY 320.00 AC PD	CR 16-1 (ALL LANDS) CSU 12-23 (ALL LANDS) CSU 12-25 SEC. 28 N1/2NW1/4; CSU 12-30 SEC. 28 N1/2NW1/4; LN 14-18 (ALL LANDS) LN 14-19 (ALL LANDS) LN 14-20 (ALL LANDS) LN 14-23 (ALL LANDS) LN 14-30 (ALL LANDS) LN 14-37 (ALL LANDS) NSO 11-70 SEC. 28 SW1/4NE1/4, W1/2NW1/4, SE1/4NW1/4, NW1/4SW1/4; TES 16-2 (ALL LANDS)	

PARCEL NUMBER	PARCEL DESCRIPTION	PROPOSED FOR LEASING ALTERNATIVE B	PROPOSED FOR DEFERRAL-NO LEASING
MTM 108952-AK	T. 4 N, R. 55 E, PMM, MT SEC. 30 ; CARTER COUNTY 625.20 AC PD	CR 16-1 (ALL LANDS) CSU 12-23 (ALL LANDS) CSU 12-24 (ALL LANDS) CSU 12-30 SEC. 30 NE1/4NE1/4; LN 14-18 (ALL LANDS) LN 14-19 (ALL LANDS) LN 14-20 (ALL LANDS) LN 14-23 (ALL LANDS) LN 14-30 (ALL LANDS) LN 14-37 (ALL LANDS) NSO 11-70 SEC. 30 LOTS 2-4; SEC. 30 W1/2NE1/4, SE1/4NE1/4, E1/2NW1/4, E1/2SW1/4, NE1/4SE1/4, W1/2SE1/4; TES 16-2 (ALL LANDS)	
MTM 108952-AL	T. 4 N, R. 55 E, PMM, MT SEC. 32 NW1/4NW1/4, S1/2NW1/4, SW1/4; CARTER COUNTY 280.00 AC PD	CR 16-1 (ALL LANDS) CSU 12-23 (ALL LANDS) CSU 12-24 (ALL LANDS) LN 14-18 (ALL LANDS) LN 14-19 (ALL LANDS) LN 14-20 (ALL LANDS) LN 14-23 (ALL LANDS) LN 14-30 (ALL LANDS) LN 14-37 (ALL LANDS) NSO 11-70 SEC. 32 SE1/4NW1/4, SW1/4; TES 16-2 (ALL LANDS)	

PARCEL NUMBER	PARCEL DESCRIPTION	PROPOSED FOR LEASING ALTERNATIVE B	PROPOSED FOR DEFERRAL-NO LEASING
MTM 105431-9K	T. 5 N, R. 55 E, PMM, MT SEC. 8 NW1/4NE1/4, NW1/4, NW1/4SW1/4, S1/2SE1/4; FALLON COUNTY 320.00 AC PD	CR 16-1 (ALL LANDS) CSU 12-23 (ALL LANDS) CSU 12-24 (ALL LANDS) CSU 12-25 SEC. 8 N1/2NW1/4, S1/2SE1/4; CSU 12-26 SEC. 8 SE1/4NW1/4, NW1/4SW1/4, S1/2SE1/4; CSU 12-30 (ALL LANDS) LN 14-18 (ALL LANDS) LN 14-19 (ALL LANDS) LN 14-20 (ALL LANDS) LN 14-23 (ALL LANDS) LN 14-30 (ALL LANDS) LN 14-37 (ALL LANDS) NSO 11-70 SEC. 8 N1/2NW1/4, NW1/4SW1/4, S1/2SE1/4; NSO 11-80 SEC. 8 NW1/4, S1/2SE1/4; TES 16-2 (ALL LANDS) TL 13-33 SEC. 8 W1/2NW1/4, NW1/4SW1/4;	

PARCEL NUMBER	PARCEL DESCRIPTION	PROPOSED FOR LEASING ALTERNATIVE B	PROPOSED FOR DEFERRAL-NO LEASING
MTM 105431-9L	T. 5 N, R. 55 E, PMM, MT SEC. 12 NW1/4NE1/4, NE1/4NW1/4, E1/2SW1/4, SE1/4; FALLON COUNTY 320.00 AC PD	CR 16-1 (ALL LANDS) CSU 12-23 (ALL LANDS) CSU 12-24 (ALL LANDS) CSU 12-25 SEC. 12 NE1/4NW1/4, NE1/4SW1/4, N1/2SE1/4; CSU 12-26 (ALL LANDS) CSU 12-30 (ALL LANDS) LN 14-18 (ALL LANDS) LN 14-19 (ALL LANDS) LN 14-20 (ALL LANDS) LN 14-23 (ALL LANDS) LN 14-30 (ALL LANDS) LN 14-37 (ALL LANDS) NSO 11-70 SEC. 12 NW1/4NE1/4, N1/2SE1/4, SW1/4SE1/4; NSO 11-73 SEC. 12 NW1/4NE1/4, NE1/4NW1/4, NW1/4SE1/4; TES 16-2 (ALL LANDS) TL 13-33 SEC. 12 NW1/4NE1/4, NE1/4NW1/4, NE1/4SW1/4, SE1/4;	

PARCEL NUMBER	PARCEL DESCRIPTION	PROPOSED FOR LEASING ALTERNATIVE B	PROPOSED FOR DEFERRAL-NO LEASING
MTM 105431-9M	T. 5 N, R. 55 E, PMM, MT SEC. 18 E1/2; FALLON COUNTY 320.00 AC PD	CR 16-1 (ALL LANDS) CSU 12-23 (ALL LANDS) CSU 12-24 (ALL LANDS) CSU 12-25 SEC. 18 N1/2NE1/4; CSU 12-26 SEC. 18 E1/2NE1/4, NE1/4SE1/4; CSU 12-30 (ALL LANDS) LN 14-18 (ALL LANDS) LN 14-19 (ALL LANDS) LN 14-20 (ALL LANDS) LN 14-23 (ALL LANDS) LN 14-30 (ALL LANDS) LN 14-37 (ALL LANDS) NSO 11-70 SEC. 18 NE1/4NE1/4, S1/2NE1/4, W1/2SE1/4, SE1/4SE1/4; TES 16-2 (ALL LANDS) TL 13-33 SEC. 18 SE1/4SE1/4;	
MTM 105431-9N	T. 5 N, R. 55 E, PMM, MT SEC. 24 S1/2; FALLON COUNTY 320.00 AC PD	CR 16-1 (ALL LANDS) CSU 12-23 (ALL LANDS) CSU 12-24 (ALL LANDS) CSU 12-25 SEC. 24 W1/2SW1/4, SE1/4SW1/4; CSU 12-30 SEC. 24 SW1/4, W1/2SE1/4; LN 14-18 (ALL LANDS) LN 14-19 (ALL LANDS) LN 14-20 (ALL LANDS) LN 14-23 (ALL LANDS) LN 14-30 (ALL LANDS) LN 14-37 (ALL LANDS) NSO 11-70 SEC. 24 W1/2SW1/4, SE1/4; TES 16-2 (ALL LANDS)	

PARCEL NUMBER	PARCEL DESCRIPTION	PROPOSED FOR LEASING ALTERNATIVE B	PROPOSED FOR DEFERRAL-NO LEASING
MTM 105431-9P	T. 5 N, R. 55 E, PMM, MT SEC. 26 S1/2; FALLON COUNTY 320.00 AC ACQ	CR 16-1 (ALL LANDS) CSU 12-23 (ALL LANDS) CSU 12-24 SEC. 26 N1/2SW1/4, SE1/4SW1/4, N1/2SE1/4, SW1/4SE1/4; CSU 12-25 SEC. 26 N1/2SE1/4; CSU 12-26 SEC. 26 SE1/4SW1/4, SE1/4; CSU 12-27 SEC. 26 SW1/4, NW1/4SE1/4, S1/2SE1/4; CSU 12-30 SEC. 26 N1/2SW1/4; LN 14-18 (ALL LANDS) LN 14-19 (ALL LANDS) LN 14-20 (ALL LANDS) LN 14-23 (ALL LANDS) LN 14-28 (ALL LANDS) LN 14-30 (ALL LANDS) LN 14-37 (ALL LANDS) NSO 11-70 SEC. 26 NE1/4SW1/4, N1/2SE1/4; TES 16-2 (ALL LANDS)	

PARCEL NUMBER	PARCEL DESCRIPTION	PROPOSED FOR LEASING ALTERNATIVE B	PROPOSED FOR DEFERRAL-NO LEASING
MTM 105431-9Q	T. 5 N, R. 55 E, PMM, MT SEC. 28 W1/2NE1/4, NW1/4SE1/4; FALLON COUNTY 120.00 AC PD	CR 16-1 (ALL LANDS) CSU 12-23 (ALL LANDS) CSU 12-24 SEC. 28 NW1/4SE1/4; CSU 12-25 (ALL LANDS) CSU 12-27 SEC. 28 NW1/4SE1/4; CSU 12-30 (ALL LANDS) LN 14-18 (ALL LANDS) LN 14-19 (ALL LANDS) LN 14-20 (ALL LANDS) LN 14-23 (ALL LANDS) LN 14-28 (ALL LANDS) LN 14-30 (ALL LANDS) LN 14-37 (ALL LANDS) NSO 11-70 (ALL LANDS) NSO 11-73 SEC. 28 NW1/4NE1/4; TES 16-2 (ALL LANDS) TL 13-33 SEC. 28 W1/2NE1/4;	

PARCEL NUMBER	PARCEL DESCRIPTION	PROPOSED FOR LEASING ALTERNATIVE B	PROPOSED FOR DEFERRAL-NO LEASING
MTM 105431-9R	T. 5 N, R. 55 E, PMM, MT SEC. 32 E1/2; FALLON COUNTY 320.00 AC ACQ	CR 16-1 (ALL LANDS) CSU 12-23 (ALL LANDS) CSU 12-24 SEC. 32 W1/2NE1/4, SE1/4NE1/4, NE1/4SE1/4, S1/2SE1/4; CSU 12-25 SEC. 32 SE1/4NE1/4, NE1/4SE1/4; CSU 12-27 (ALL LANDS) CSU 12-30 (ALL LANDS) LN 14-18 (ALL LANDS) LN 14-19 (ALL LANDS) LN 14-20 (ALL LANDS) LN 14-23 (ALL LANDS) LN 14-30 (ALL LANDS) LN 14-37 (ALL LANDS) NSO 11-70 SEC. 32 NW1/4NE1/4, SW1/4NE1/4, S1/2SE1/4; NSO 11-80 SEC. 32 NE1/4, N1/2SE1/4, SE1/4SE1/4; TES 16-2 (ALL LANDS)	

PARCEL NUMBER	PARCEL DESCRIPTION	PROPOSED FOR LEASING ALTERNATIVE B	PROPOSED FOR DEFERRAL-NO LEASING
MTM 105431-9T	T. 5 N, R. 55 E, PMM, MT SEC. 34 N1/2NE1/4, SE1/4NE1/4, W1/2NW1/4, W1/2SW1/4, NE1/4SE1/4; FALLON COUNTY 320.00 AC PD	CR 16-1 (ALL LANDS) CSU 12-23 (ALL LANDS) CSU 12-24 SEC. 34 N1/2NE1/4, SE1/4NE1/4, W1/2NW1/4; CSU 12-25 SEC. 34 NW1/4NW1/4; CSU 12-27 (ALL LANDS) CSU 12-30 (ALL LANDS) LN 14-18 (ALL LANDS) LN 14-19 (ALL LANDS) LN 14-20 (ALL LANDS) LN 14-23 (ALL LANDS) LN 14-30 (ALL LANDS) LN 14-37 (ALL LANDS) NSO 11-70 SEC. 34 NW1/4NW1/4, NE1/4SE1/4; TES 16-2 (ALL LANDS)	
MTM 105431-9U	T. 6 N, R. 55 E, PMM, MT SEC. 4 LOTS 3-6; SEC. 4 W1/2SW1/4; FALLON COUNTY 224.97 AC PD	CR 16-1 (ALL LANDS) CSU 12-23 (ALL LANDS) CSU 12-24 (ALL LANDS) CSU 12-25 SEC. 4 LOTS 3,6; CSU 12-26 (ALL LANDS) LN 14-18 (ALL LANDS) LN 14-19 (ALL LANDS) LN 14-20 (ALL LANDS) LN 14-23 (ALL LANDS) LN 14-30 (ALL LANDS) LN 14-37 (ALL LANDS) NSO 11-70 SEC. 4 LOTS 4-6; SEC. 4 NW1/4SW1/4; TES 16-2 (ALL LANDS)	

PARCEL NUMBER	PARCEL DESCRIPTION	PROPOSED FOR LEASING ALTERNATIVE B	PROPOSED FOR DEFERRAL-NO LEASING
MTM 105431-9W	T. 6 N, R. 55 E, PMM, MT SEC. 8 ; FALLON COUNTY 640.00 AC ACQ	CR 16-1 (ALL LANDS) CSU 12-23 (ALL LANDS) CSU 12-24 SEC. 8 SW1/4NW1/4, NE1/4SW1/4, S1/2SW1/4, W1/2SE1/4, SE1/4SE1/4; CSU 12-25 SEC. 8 S1/2NE1/4, SE1/4NW1/4, NE1/4SW1/4, SW1/4SW1/4, N1/2SE1/4, SE1/4SE1/4; CSU 12-26 SEC. 8 N1/2NE1/4, SW1/4NE1/4, NW1/4, NE1/4SW1/4, S1/2SW1/4, SE1/4; LN 14-18 (ALL LANDS) LN 14-19 (ALL LANDS) LN 14-20 (ALL LANDS) LN 14-23 (ALL LANDS) LN 14-30 (ALL LANDS) LN 14-37 (ALL LANDS) NSO 11-70 SEC. 8 SE1/4NE1/4, SW1/4SW1/4, N1/2SE1/4; TES 16-2 (ALL LANDS) TL 13-33 SEC. 8 W1/2SW1/4;	

PARCEL NUMBER	PARCEL DESCRIPTION	PROPOSED FOR LEASING ALTERNATIVE B	PROPOSED FOR DEFERRAL-NO LEASING
MTM 105431-9Y	T. 6 N, R. 55 E, PMM, MT SEC. 20 SE1/4SE1/4; SEC. 28 NE1/4NE1/4; FALLON COUNTY 80.00 AC PD	CR 16-1 (ALL LANDS) CSU 12-23 (ALL LANDS) CSU 12-24 SEC. 20 SE1/4SE1/4; CSU 12-25 (ALL LANDS) CSU 12-30 (ALL LANDS) LN 14-18 (ALL LANDS) LN 14-19 (ALL LANDS) LN 14-20 (ALL LANDS) LN 14-23 (ALL LANDS) LN 14-30 (ALL LANDS) LN 14-37 (ALL LANDS) NSO 11-70 (ALL LANDS) NSO 11-80 SEC. 28 NE1/4NE1/4; TES 16-2 (ALL LANDS)	
MTM 105431-93	T. 6 N, R. 55 E, PMM, MT SEC. 26 SW1/4NE1/4, NW1/4, N1/2SW1/4, NW1/4SE1/4; FALLON COUNTY 320.00 AC PD	CR 16-1 (ALL LANDS) CSU 12-23 (ALL LANDS) CSU 12-24 (ALL LANDS) CSU 12-25 SEC. 26 NW1/4NW1/4, NW1/4SE1/4; CSU 12-26 (ALL LANDS) CSU 12-30 SEC. 26 SW1/4NE1/4, NW1/4, N1/2SW1/4, NW1/4SE1/4; LN 14-18 (ALL LANDS) LN 14-19 (ALL LANDS) LN 14-20 (ALL LANDS) LN 14-23 (ALL LANDS) LN 14-30 (ALL LANDS) LN 14-37 (ALL LANDS) NSO 11-70 SEC. 26 NE1/4NW1/4, SW1/4NW1/4, NW1/4SE1/4; TES 16-2 (ALL LANDS)	

PARCEL NUMBER	PARCEL DESCRIPTION	PROPOSED FOR LEASING ALTERNATIVE B	PROPOSED FOR DEFERRAL-NO LEASING
MTM 105431-94	T. 6 N, R. 55 E, PMM, MT SEC. 32 SW1/4NW1/4; FALLON COUNTY 40.00 AC PD	CR 16-1 (ALL LANDS) CSU 12-23 (ALL LANDS) CSU 12-24 (ALL LANDS) CSU 12-25 (ALL LANDS) CSU 12-30 (ALL LANDS) LN 14-18 (ALL LANDS) LN 14-19 (ALL LANDS) LN 14-20 (ALL LANDS) LN 14-23 (ALL LANDS) LN 14-30 (ALL LANDS) LN 14-37 (ALL LANDS) TES 16-2 (ALL LANDS)	
MTM 108952-AF	T. 7 N, R. 55 E, PMM, MT SEC. 26 N1/2NE1/4, N1/2NW1/4; SEC. 34 NE1/4SW1/4, S1/2SW1/4; FALLON COUNTY 280.00 AC PD	CR 16-1 (ALL LANDS) CSU 12-23 (ALL LANDS) CSU 12-24 (ALL LANDS) CSU 12-26 SEC. 34 NE1/4SW1/4, S1/2SW1/4; LN 14-18 (ALL LANDS) LN 14-19 (ALL LANDS) LN 14-20 (ALL LANDS) LN 14-23 (ALL LANDS) LN 14-30 (ALL LANDS) LN 14-37 (ALL LANDS) NSO 11-70 SEC. 34 NE1/4SW1/4, SW1/4SW1/4; TES 16-2 (ALL LANDS)	

PARCEL NUMBER	PARCEL DESCRIPTION	PROPOSED FOR LEASING ALTERNATIVE B	PROPOSED FOR DEFERRAL-NO LEASING
MTM 108952-BA	T. 3 N, R. 56 E, PMM, MT SEC. 12 LOTS 1-4; SEC. 12 NW1/4NW1/4, S1/2SW1/4, SW1/4SE1/4; CARTER COUNTY 217.80 AC PD	CR 16-1 (ALL LANDS) CSU 12-23 (ALL LANDS) CSU 12-24 SEC. 12 LOTS 1-4; SEC. 12 NW1/4NW1/4, SW1/4SE1/4; CSU 12-25 SEC. 12 LOT 1; SEC. 12 NW1/4NW1/4; CSU 12-27 SEC. 12 LOT 1; CSU 12-30 SEC. 12 LOTS 1-4; LN 14-18 (ALL LANDS) LN 14-19 (ALL LANDS) LN 14-20 (ALL LANDS) LN 14-23 (ALL LANDS) LN 14-30 (ALL LANDS) LN 14-37 (ALL LANDS) NSO 11-70 SEC. 12 LOTS 1,2; SEC. 12 NW1/4NW1/4, SE1/4SW1/4, SW1/4SE1/4; TES 16-2 (ALL LANDS)	

PARCEL NUMBER	PARCEL DESCRIPTION	PROPOSED FOR LEASING ALTERNATIVE B	PROPOSED FOR DEFERRAL-NO LEASING
MTM 108952-BR	T. 4 N, R. 56 E, PMM, MT SEC. 6 SE1/4SW1/4, SW1/4SE1/4; CARTER COUNTY 80.00 AC PD	CR 16-1 (ALL LANDS) CSU 12-23 (ALL LANDS) CSU 12-25 (ALL LANDS) CSU 12-27 (ALL LANDS) LN 14-18 (ALL LANDS) LN 14-19 (ALL LANDS) LN 14-20 (ALL LANDS) LN 14-23 (ALL LANDS) LN 14-30 (ALL LANDS) LN 14-37 (ALL LANDS) NSO 11-70 SEC. 6 SE1/4SW1/4; TES 16-2 (ALL LANDS)	
MTM 108952-BU	T. 4 N, R. 56 E, PMM, MT SEC. 14 N1/2NE1/4, N1/2NW1/4; CARTER COUNTY 160.00 AC PD	CR 16-1 (ALL LANDS) CSU 12-23 (ALL LANDS) CSU 12-24 SEC. 14 N1/2NE1/4, NE1/4NW1/4; CSU 12-25 SEC. 14 NW1/4NE1/4, N1/2NW1/4; CSU 12-26 (ALL LANDS) LN 14-18 (ALL LANDS) LN 14-19 (ALL LANDS) LN 14-20 (ALL LANDS) LN 14-23 (ALL LANDS) LN 14-30 (ALL LANDS) LN 14-37 (ALL LANDS) NSO 11-70 (ALL LANDS) TES 16-2 (ALL LANDS)	
MTM 108952-BW	T. 4 N, R. 56 E, PMM, MT SEC. 20 E1/2NE1/4, N1/2NW1/4, SW1/4NW1/4, SE1/4SE1/4; CARTER COUNTY 240.00 AC PD		DEFER

PARCEL NUMBER	PARCEL DESCRIPTION	PROPOSED FOR LEASING ALTERNATIVE B	PROPOSED FOR DEFERRAL-NO LEASING
MTM 108952-BX	T. 4 N, R. 56 E, PMM, MT SEC. 26 S1/2; CARTER COUNTY 320.00 AC PD	CR 16-1 (ALL LANDS) CSU 12-23 (ALL LANDS) CSU 12-24 SEC. 26 S1/2SW1/4; CSU 12-25 SEC. 26 W1/2SW1/4; CSU 12-26 SEC. 26 E1/2SW1/4, SE1/4; CSU 12-27 SEC. 26 E1/2SE1/4; CSU 12-30 (ALL LANDS) LN 14-18 (ALL LANDS) LN 14-19 (ALL LANDS) LN 14-20 (ALL LANDS) LN 14-23 (ALL LANDS) LN 14-30 (ALL LANDS) LN 14-37 (ALL LANDS) NSO 11-70 SEC. 26 SW1/4, N1/2SE1/4; NSO 11-80 SEC. 26 SW1/4; TES 16-2 (ALL LANDS)	

PARCEL NUMBER	PARCEL DESCRIPTION	PROPOSED FOR LEASING ALTERNATIVE B	PROPOSED FOR DEFERRAL-NO LEASING
MTM 108952-BY	T. 4 N, R. 56 E, PMM, MT SEC. 34 NW1/4NW1/4, SW1/4, NW1/4SE1/4, S1/2SE1/4; CARTER COUNTY 320.00 AC PD	CR 16-1 (ALL LANDS) CSU 12-23 (ALL LANDS) CSU 12-24 (ALL LANDS) CSU 12-25 SEC. 34 NW1/4NW1/4, W1/2SW1/4; CSU 12-30 (ALL LANDS) LN 14-18 (ALL LANDS) LN 14-19 (ALL LANDS) LN 14-20 (ALL LANDS) LN 14-23 (ALL LANDS) LN 14-30 (ALL LANDS) LN 14-37 (ALL LANDS) NSO 11-70 SEC. 34 NW1/4NW1/4, NW1/4SW1/4, NW1/4SE1/4; TES 16-2 (ALL LANDS)	

PARCEL NUMBER	PARCEL DESCRIPTION	PROPOSED FOR LEASING ALTERNATIVE B	PROPOSED FOR DEFERRAL-NO LEASING
MTM 108952-AX	T. 5 N, R. 56 E, PMM, MT SEC. 4; FALLON COUNTY 639.44 AC ACQ	CR 16-1 (ALL LANDS) CSU 12-23 (ALL LANDS) CSU 12-24 SEC. 4 LOTS 1-4; SEC. 4 S1/2NE1/4, S1/2SW1/4, NE1/4SE1/4, S1/2SE1/4; CSU 12-25 SEC. 4 NE1/4, NW1/4, SW1/4SW1/4, NW1/4SE1/4; CSU 12-26 (ALL LANDS) CSU 12-30 (ALL LANDS) LN 14-18 (ALL LANDS) LN 14-19 (ALL LANDS) LN 14-20 (ALL LANDS) LN 14-23 (ALL LANDS) LN 14-30 (ALL LANDS) LN 14-37 (ALL LANDS) NSO 11-70 SEC. 4 LOTS 1-4; SEC. 4 SE1/4NE1/4, SE1/4NW1/4, W1/2SW1/4, W1/2SE1/4, SE1/4SE1/4; NSO 11-80 SEC. 4 LOTS 1-4; SEC. 4 S1/2NE1/4, SE1/4NW1/4; TES 16-2 (ALL LANDS)	

PARCEL NUMBER	PARCEL DESCRIPTION	PROPOSED FOR LEASING ALTERNATIVE B	PROPOSED FOR DEFERRAL-NO LEASING
MTM 108952-AY	T. 5 N, R. 56 E, PMM, MT SEC. 8 N1/2NE1/4, SW1/4SW1/4, E1/2SE1/4; FALLON COUNTY 200.00 AC PD	CR 16-1 (ALL LANDS) CSU 12-23 (ALL LANDS) CSU 12-24 SEC. 8 N1/2NE1/4, E1/2SE1/4; CSU 12-25 SEC. 8 NW1/4NE1/4, SW1/4SW1/4, NE1/4SE1/4; CSU 12-26 SEC. 8 N1/2NE1/4, E1/2SE1/4; CSU 12-30 SEC. 8 N1/2NE1/4, NE1/4SE1/4; LN 14-18 (ALL LANDS) LN 14-19 (ALL LANDS) LN 14-20 (ALL LANDS) LN 14-23 (ALL LANDS) LN 14-30 (ALL LANDS) LN 14-37 (ALL LANDS) NSO 11-70 SEC. 8 NW1/4NE1/4, SW1/4SW1/4, SE1/4SE1/4; TES 16-2 (ALL LANDS)	
MTM 108952-A4	T. 5 N, R. 56 E, PMM, MT SEC. 24 SW1/4NE1/4; FALLON COUNTY 40.00 AC PD	CR 16-1 (ALL LANDS) CSU 12-23 (ALL LANDS) CSU 12-25 (ALL LANDS) LN 14-18 (ALL LANDS) LN 14-19 (ALL LANDS) LN 14-20 (ALL LANDS) LN 14-23 (ALL LANDS) LN 14-30 (ALL LANDS) LN 14-37 (ALL LANDS) NSO 11-70 (ALL LANDS) TES 16-2 (ALL LANDS)	

PARCEL NUMBER	PARCEL DESCRIPTION	PROPOSED FOR LEASING ALTERNATIVE B	PROPOSED FOR DEFERRAL-NO LEASING
MTM 108952-A6	T. 5 N, R. 56 E, PMM, MT SEC. 26 S1/2SW1/4, S1/2SE1/4; FALLON COUNTY 160.00 AC PD	CR 16-1 (ALL LANDS) CSU 12-23 (ALL LANDS) CSU 12-25 SEC. 26 SE1/4SW1/4, SW1/4SE1/4; CSU 12-26 SEC. 26 SW1/4SW1/4; CSU 12-27 (ALL LANDS) CSU 12-30 (ALL LANDS) LN 14-18 (ALL LANDS) LN 14-19 (ALL LANDS) LN 14-20 (ALL LANDS) LN 14-23 (ALL LANDS) LN 14-30 (ALL LANDS) LN 14-37 (ALL LANDS) NSO 11-70 SEC. 26 SE1/4SW1/4, S1/2SE1/4; TES 16-2 (ALL LANDS)	
MTM 108952-A7	T. 5 N, R. 56 E, PMM, MT SEC. 32 S1/2NE1/4, E1/2SE1/4; FALLON COUNTY 160.00 AC PD	CR 16-1 (ALL LANDS) CSU 12-23 (ALL LANDS) CSU 12-24 SEC. 32 SE1/4NE1/4, E1/2SE1/4; CSU 12-25 (ALL LANDS) CSU 12-26 (ALL LANDS) LN 14-18 (ALL LANDS) LN 14-19 (ALL LANDS) LN 14-20 (ALL LANDS) LN 14-23 (ALL LANDS) LN 14-30 (ALL LANDS) LN 14-37 (ALL LANDS) NSO 11-70 (ALL LANDS) NSO 11-73 SEC. 32 SE1/4NE1/4, E1/2SE1/4; TES 16-2 (ALL LANDS) TL 13-33 (ALL LANDS)	

PARCEL NUMBER	PARCEL DESCRIPTION	PROPOSED FOR LEASING ALTERNATIVE B	PROPOSED FOR DEFERRAL-NO LEASING
MTM 108952-BK	T. 6 N, R. 56 E, PMM, MT SEC. 4 LOTS 9-12; FALLON COUNTY 160.00 AC PD	CR 16-1 (ALL LANDS) CSU 12-23 (ALL LANDS) CSU 12-24 (ALL LANDS) CSU 12-25 SEC. 4 LOT 12; CSU 12-26 (ALL LANDS) CSU 12-30 SEC. 4 LOTS 10-12; LN 14-18 (ALL LANDS) LN 14-19 (ALL LANDS) LN 14-20 (ALL LANDS) LN 14-23 (ALL LANDS) LN 14-30 (ALL LANDS) LN 14-37 (ALL LANDS) NSO 11-70 (ALL LANDS) NSO 11-73 SEC. 4 LOT 9; TES 16-2 (ALL LANDS) TL 13-33 SEC. 4 LOTS 9,10;	

PARCEL NUMBER	PARCEL DESCRIPTION	PROPOSED FOR LEASING ALTERNATIVE B	PROPOSED FOR DEFERRAL-NO LEASING
MTM 108952-BM	T. 6 N, R. 56 E, PMM, MT SEC. 18 LOTS 1-4; SEC. 20 ; FALLON COUNTY 792.80 AC PD	CR 16-1 (ALL LANDS) CSU 12-23 (ALL LANDS) CSU 12-24 (ALL LANDS) CSU 12-25 SEC. 18 LOTS 1,4; SEC. 20 NE1/4SE1/4; CSU 12-26 (ALL LANDS) CSU 12-30 SEC. 18 LOTS 1-3; SEC. 20 SE1/4SE1/4; LN 14-18 (ALL LANDS) LN 14-19 (ALL LANDS) LN 14-20 (ALL LANDS) LN 14-23 (ALL LANDS) LN 14-30 (ALL LANDS) LN 14-37 (ALL LANDS) NSO 11-70 SEC. 18 LOTS 1,3,4; SEC. 20 N1/2NE1/4, SW1/4NE1/4, NW1/4, S1/2; TES 16-2 (ALL LANDS)	

PARCEL NUMBER	PARCEL DESCRIPTION	PROPOSED FOR LEASING ALTERNATIVE B	PROPOSED FOR DEFERRAL-NO LEASING
MTM 108952-BN	T. 6 N, R. 56 E, PMM, MT SEC. 22 W1/2NW1/4, SW1/4, S1/2SE1/4; SEC. 28 W1/2NW1/4, SW1/4, W1/2SE1/4; FALLON COUNTY 640.00 AC PD	CR 16-1 (ALL LANDS) CSU 12-23 (ALL LANDS) CSU 12-24 (ALL LANDS) CSU 12-25 SEC. 22 W1/2NW1/4, S1/2SW1/4, SW1/4SE1/4; SEC. 28 SW1/4NW1/4, SW1/4, W1/2SE1/4; CSU 12-26 (ALL LANDS) CSU 12-30 SEC. 22 S1/2SW1/4; SEC. 28 W1/2NW1/4, SW1/4, W1/2SE1/4; LN 14-18 (ALL LANDS) LN 14-19 (ALL LANDS) LN 14-20 (ALL LANDS) LN 14-23 (ALL LANDS) LN 14-30 (ALL LANDS) LN 14-37 (ALL LANDS) NSO 11-70 SEC. 22 W1/2NW1/4, SW1/4, S1/2SE1/4; SEC. 28 SW1/4NW1/4, W1/2SW1/4, SE1/4SW1/4, W1/2SE1/4; NSO 11-73 SEC. 22 S1/2SE1/4; TES 16-2 (ALL LANDS) TL 13-33 SEC. 22 S1/2SE1/4;	

PARCEL NUMBER	PARCEL DESCRIPTION	PROPOSED FOR LEASING ALTERNATIVE B	PROPOSED FOR DEFERRAL-NO LEASING
MTM 108952-BP	T. 6 N, R. 56 E, PMM, MT SEC. 26 E1/2; FALLON COUNTY 320.00 AC ACQ	CR 16-1 (ALL LANDS) CSU 12-23 (ALL LANDS) CSU 12-24 SEC. 26 S1/2SE1/4; CSU 12-25 SEC. 26 E1/2NE1/4, NE1/4SE1/4, S1/2SE1/4; LN 14-18 (ALL LANDS) LN 14-19 (ALL LANDS) LN 14-20 (ALL LANDS) LN 14-23 (ALL LANDS) LN 14-30 (ALL LANDS) LN 14-37 (ALL LANDS) NSO 11-70 SEC. 26 N1/2NE1/4, SE1/4NE1/4, NE1/4SE1/4, S1/2SE1/4; TES 16-2 (ALL LANDS)	

PARCEL NUMBER	PARCEL DESCRIPTION	PROPOSED FOR LEASING ALTERNATIVE B	PROPOSED FOR DEFERRAL-NO LEASING
MTM 108952-B9	T. 7 N, R. 56 E, PMM, MT SEC. 20 SE1/4NE1/4, SE1/4; SEC. 30 LOT 1; SEC. 30 NE1/4NW1/4; FALLON COUNTY 276.83 AC PD	CR 16-1 (ALL LANDS) CSU 12-23 (ALL LANDS) CSU 12-24 (ALL LANDS) CSU 12-25 SEC. 20 SE1/4NE1/4; SEC. 30 LOT 1; SEC. 30 NE1/4NW1/4; CSU 12-26 (ALL LANDS) CSU 12-30 SEC. 20 SE1/4; SEC. 30 LOT 1; SEC. 30 NE1/4NW1/4; LN 14-18 (ALL LANDS) LN 14-19 (ALL LANDS) LN 14-20 (ALL LANDS) LN 14-23 (ALL LANDS) LN 14-30 (ALL LANDS) LN 14-37 (ALL LANDS) NSO 11-70 SEC. 20 SE1/4NE1/4, W1/2SE1/4, SE1/4SE1/4; SEC. 30 LOT 1; SEC. 30 NE1/4NW1/4; TES 16-2 (ALL LANDS)	

PARCEL NUMBER	PARCEL DESCRIPTION	PROPOSED FOR LEASING ALTERNATIVE B	PROPOSED FOR DEFERRAL-NO LEASING
MTM 108952-CB	T. 7 N, R. 56 E, PMM, MT SEC. 26 SW1/4NE1/4, SE1/4SW1/4; SEC. 34 N1/2NE1/4, SE1/4NE1/4, N1/2NW1/4, SW1/4NW1/4, E1/2SE1/4; FALLON COUNTY 400.00 AC PD	CR 16-1 (ALL LANDS) CSU 12-23 (ALL LANDS) CSU 12-24 (ALL LANDS) CSU 12-25 SEC. 34 NE1/4NE1/4; CSU 12-26 (ALL LANDS) CSU 12-30 SEC. 34 SW1/4NW1/4; LN 14-18 (ALL LANDS) LN 14-19 (ALL LANDS) LN 14-20 (ALL LANDS) LN 14-23 (ALL LANDS) LN 14-30 (ALL LANDS) LN 14-37 (ALL LANDS) NSO 11-70 SEC. 26 SW1/4NE1/4; SEC. 34 N1/2NE1/4, SE1/4NE1/4, W1/2NW1/4, SE1/4SE1/4; TES 16-2 (ALL LANDS) TL 13-33 SEC. 34 SE1/4SE1/4;	

PARCEL NUMBER	PARCEL DESCRIPTION	PROPOSED FOR LEASING ALTERNATIVE B	PROPOSED FOR DEFERRAL-NO LEASING
MTM 108952-EW	T. 27 N, R. 57 E, PMM, MT SEC. 9 E1/2NW1/4; ROOSEVELT COUNTY 80.00 AC PD	CR 16-1 (ALL LANDS) CSU 12-23 (ALL LANDS) CSU 12-24 (ALL LANDS) LN 14-14 (ALL LANDS) LN 14-18 (ALL LANDS) LN 14-19 (ALL LANDS) LN 14-20 (ALL LANDS) LN 14-23 (ALL LANDS) LN 14-25 (ALL LANDS) LN 14-30 (ALL LANDS) NSO 11-70 SEC. 9 SE1/4NW1/4; NSO 11-84 (ALL LANDS) NSO 11-88 (ALL LANDS) NSO 11-89 (ALL LANDS) TES 16-2 (ALL LANDS)	

PARCEL NUMBER	PARCEL DESCRIPTION	PROPOSED FOR LEASING ALTERNATIVE B	PROPOSED FOR DEFERRAL-NO LEASING
MTM 108952-EX	T. 27 N, R. 57 E, PMM, MT SEC. 19 LOTS 5,8-10; SEC. 19 SE1/4SW1/4; SEC. 30 LOTS 1-5; SEC. 30 SW1/4NE1/4, SE1/4NW1/4; RICHLAND COUNTY 445.10 AC PD	CR 16-1 (ALL LANDS) CSU 12-23 (ALL LANDS) CSU 12-24 (ALL LANDS) CSU 12-25 SEC. 19 LOTS 5,8,9; LN 14-14 (ALL LANDS) LN 14-18 (ALL LANDS) LN 14-19 (ALL LANDS) LN 14-20 (ALL LANDS) LN 14-22 (ALL LANDS) LN 14-23 (ALL LANDS) LN 14-25 (ALL LANDS) LN 14-28 (ALL LANDS) LN 14-30 (ALL LANDS) NSO 11-69 (ALL LANDS) NSO 11-70 SEC. 19 LOT 5; SEC. 19 SE1/4SW1/4; SEC. 30 LOTS 1-5; SEC. 30 SE1/4NW1/4; NSO 11-75 SEC. 19 LOTS 5,8,9; SEC. 19 SE1/4SW1/4; NSO 11-78 SEC. 19 LOTS 5,8,9; SEC. 19 SE1/4SW1/4; TES 16-2 (ALL LANDS)	

PARCEL NUMBER	PARCEL DESCRIPTION	PROPOSED FOR LEASING ALTERNATIVE B	PROPOSED FOR DEFERRAL-NO LEASING
MTM 108952-EY	T. 27 N, R. 57 E, PMM, MT SEC. 21 LOT 4; ROOSEVELT COUNTY 43.57 AC PD	CR 16-1 (ALL LANDS) CSU 12-23 (ALL LANDS) CSU 12-24 (ALL LANDS) CSU 12-25 (ALL LANDS) LN 14-14 (ALL LANDS) LN 14-18 (ALL LANDS) LN 14-19 (ALL LANDS) LN 14-20 (ALL LANDS) LN 14-22 (ALL LANDS) LN 14-23 (ALL LANDS) LN 14-25 (ALL LANDS) LN 14-30 (ALL LANDS) NSO 11-69 (ALL LANDS) NSO 11-70 (ALL LANDS) NSO 11-78 (ALL LANDS) TES 16-2 (ALL LANDS)	

PARCEL NUMBER	PARCEL DESCRIPTION	PROPOSED FOR LEASING ALTERNATIVE B	PROPOSED FOR DEFERRAL-NO LEASING
MTM 105431-KM	T. 10 N, R. 58 E, PMM, MT SEC. 2 LOTS 3,4; SEC. 2 S1/2NW1/4, SW1/4; FALLON COUNTY 319.18 AC PD	CR 16-1 (ALL LANDS) CSU 12-23 (ALL LANDS) CSU 12-24 SEC. 2 SW1/4SW1/4; CSU 12-25 (ALL LANDS) CSU 12-27 SEC. 2 LOTS 3,4; SEC. 2 S1/2NW1/4, N1/2SW1/4, SW1/4SW1/4; CSU 12-30 (ALL LANDS) LN 14-18 (ALL LANDS) LN 14-19 (ALL LANDS) LN 14-20 (ALL LANDS) LN 14-23 (ALL LANDS) LN 14-30 (ALL LANDS) LN 14-37 (ALL LANDS) NSO 11-70 SEC. 2 LOTS 3,4; SEC. 2 S1/2NW1/4, NW1/4SW1/4, SE1/4SW1/4; TES 16-2 (ALL LANDS)	

PARCEL NUMBER	PARCEL DESCRIPTION	PROPOSED FOR LEASING ALTERNATIVE B	PROPOSED FOR DEFERRAL-NO LEASING
MTM 105431-KN	T. 10 N, R. 59 E, PMM, MT SEC. 6 S1/2NE1/4, SE1/4NW1/4, NE1/4SW1/4, SE1/4; WIBAUX COUNTY 320.00 AC PD	CR 16-1 (ALL LANDS) CSU 12-23 (ALL LANDS) CSU 12-24 (ALL LANDS) CSU 12-26 (ALL LANDS) LN 14-18 (ALL LANDS) LN 14-19 (ALL LANDS) LN 14-20 (ALL LANDS) LN 14-23 (ALL LANDS) LN 14-30 (ALL LANDS) LN 14-37 (ALL LANDS) NSO 11-69 SEC. 6 SW1/4NE1/4, SE1/4NW1/4, NE1/4SW1/4, W1/2SE1/4, SE1/4SE1/4; NSO 11-70 SEC. 6 S1/2NE1/4, SE1/4NW1/4, NE1/4SW1/4, SW1/4SE1/4; TES 16-2 (ALL LANDS)	

PARCEL NUMBER	PARCEL DESCRIPTION	PROPOSED FOR LEASING ALTERNATIVE B	PROPOSED FOR DEFERRAL-NO LEASING
MTM 97300-FH	T. 10 N, R. 59 E, PMM, MT SEC. 26 SW1/4, NW1/4SE1/4, S1/2SE1/4; SEC. 28 E1/2NE1/4, E1/2SW1/4, SE1/4; SEC. 34 NE1/4, SW1/4NW1/4, NW1/4SW1/4, S1/2SE1/4; FALLON COUNTY 920.00 AC PD	CR 16-1 (ALL LANDS) CSU 12-23 (ALL LANDS) CSU 12-24 SEC. 26 SE1/4SW1/4, S1/2SE1/4; SEC. 28 SE1/4SW1/4, SE1/4SE1/4; SEC. 34 NE1/4, SW1/4NW1/4, NW1/4SW1/4, S1/2SE1/4; CSU 12-25 SEC. 26 N1/2SW1/4, SE1/SW1/4, W1/2SE1/4, SE1/4SE1/4; SEC. 28 E1/2SW1/4, S1/2SE1/4; SEC. 34 W1/2NE1/4, SE1/4NE1/4, SW1/4NW1/4, NW1/4SW1/4, S1/2SE1/4; CSU 12-26 (ALL LANDS) LN 14-18 (ALL LANDS) LN 14-19 (ALL LANDS) LN 14-20 (ALL LANDS) LN 14-23 (ALL LANDS) LN 14-30 (ALL LANDS) LN 14-37 (ALL LANDS) NSO 11-69 SEC. 26 SE1/4SW1/4, SW1/4SE1/4; SEC. 34 NE1/4, SW1/4NW1/4, S1/2SE1/4; NSO 11-70 SEC. 26 NE1/4SW1/4, SE1/4SW1/4, SE1/4SE1/4; SEC. 28 E1/2NE1/4, E1/2SW1/4, S1/2SE1/4; SEC. 34 S1/2NE1/4, S1/2SE1/4;	

PARCEL NUMBER	PARCEL DESCRIPTION	PROPOSED FOR LEASING ALTERNATIVE B	PROPOSED FOR DEFERRAL-NO LEASING
MTM 105431-NJ	T. 8 S, R. 40 E, PMM, MT SEC. 6 LOTS 4,5,7; SEC. 6 E1/2SW1/4, SE1/4; BIG HORN COUNTY 347.69 AC PD	CR 16-1 (ALL LANDS) CSU 12-23 (ALL LANDS) CSU 12-24 SEC. 6 LOT 7; SEC. 6 SE1/4SW1/4, W1/2SE1/4, SE1/4SE1/4; CSU 12-27 SEC. 6 LOTS 4,5,7; SEC. 6 NE1/2SW1/4; LN 14-18 (ALL LANDS) LN 14-19 (ALL LANDS) LN 14-20 (ALL LANDS) LN 14-23 (ALL LANDS) LN 14-30 (ALL LANDS) LN 14-37 (ALL LANDS) NSO 11-70 SEC. 6 S1/2SE1/4; TES 16-2 (ALL LANDS)	

PARCEL NUMBER	PARCEL DESCRIPTION	PROPOSED FOR LEASING ALTERNATIVE B	PROPOSED FOR DEFERRAL-NO LEASING
MTM 105431-NK	T. 8 S, R. 40 E, PMM, MT SEC. 7 LOTS 1-4; SEC. 7 E1/2, E1/2NW1/4, E1/2SW1/4; BIG HORN COUNTY 623.48 AC PD	CR 16-1 (ALL LANDS) CSU 12-23 (ALL LANDS) CSU 12-24 SEC. 7 LOTS 1,2; SEC. 7 E1/2, E1/2NW1/4, E1/2SW1/4; CSU 12-27 SEC. 7 LOTS 1-4; SEC. 7 NE1/4NW1/4, SE1/4SW1/4; CSU 12-30 SEC. 7 LOTS 3,4; SEC. 7 E1/2, SE1/4NW1/4; LN 14-18 (ALL LANDS) LN 14-19 (ALL LANDS) LN 14-20 (ALL LANDS) LN 14-23 (ALL LANDS) LN 14-30 (ALL LANDS) LN 14-37 (ALL LANDS) NSO 11-70 SEC. 7 LOTS 1,4; SEC. 7 N1/2NE1/4, SE1/4NE1/4, NE1/4NW1/4, SE1/4SW1/4, S1/2SE1/4; TES 16-2 (ALL LANDS)	
MTM 105431-MX	T. 8 S, R. 40 E, PMM, MT SEC. 23 W1/2SW1/4; SEC. 26 SW1/4NE1/4, NW1/4; BIG HORN COUNTY 280.00 AC PD		DEFER

PARCEL NUMBER	PARCEL DESCRIPTION	PROPOSED FOR LEASING ALTERNATIVE B	PROPOSED FOR DEFERRAL-NO LEASING
MTM 105431-NN	T. 8 S, R. 40 E, PMM, MT SEC. 30 SE1/4SW1/4, S1/2SE1/4; BIG HORN COUNTY 120.00 AC PD	CR 16-1 (ALL LANDS) CSU 12-23 (ALL LANDS) CSU 12-25 SEC. 30 SE1/4SW1/4, SW1/4SE1/4; CSU 12-27 (ALL LANDS) LN 14-14 (ALL LANDS) LN 14-18 (ALL LANDS) LN 14-19 (ALL LANDS) LN 14-20 (ALL LANDS) LN 14-23 (ALL LANDS) LN 14-24 (ALL LANDS) LN 14-25 (ALL LANDS) LN 14-30 (ALL LANDS) LN 14-37 (ALL LANDS) NSO 11-63 (ALL LANDS) NSO 11-70 SEC. 30 SE1/4SW1/4, SW1/4SE1/4; CSU 11-71 SEC. 30 SE1/4SW1/4; NSO 11-73 SEC. 30 S1/2SE1/4; NSO 11-79 SEC. 30 SE1/4SW1/4; NSO 11-84 (ALL LANDS) NSO 11-88 (ALL LANDS) NSO 11-89 (ALL LANDS) TES 16-2 (ALL LANDS) TL 13-33 (ALL LANDS)	

PARCEL NUMBER	PARCEL DESCRIPTION	PROPOSED FOR LEASING ALTERNATIVE B	PROPOSED FOR DEFERRAL-NO LEASING
MTM 105431-MY	T. 8 S, R. 40 E, PMM, MT SEC. 35 NW1/4NW1/4; BIG HORN COUNTY 40.00 AC PD	CR 16-1 (ALL LANDS) CSU 12-23 (ALL LANDS) CSU 12-25 (ALL LANDS) CSU 12-27 (ALL LANDS) LN 14-18 (ALL LANDS) LN 14-19 (ALL LANDS) LN 14-20 (ALL LANDS) LN 14-23 (ALL LANDS) LN 14-25 (ALL LANDS) LN 14-24 (ALL LANDS) LN 14-30 (ALL LANDS) LN 14-37 (ALL LANDS) NSO 11-84 (ALL LANDS) TES 16-2 (ALL LANDS)	

PARCEL NUMBER	PARCEL DESCRIPTION	PROPOSED FOR LEASING ALTERNATIVE B	PROPOSED FOR DEFERRAL-NO LEASING
MTM 105431-PA	T. 9 S, R. 40 E, PMM, MT SEC. 10 NE1/4NE1/4, S1/2NE1/4, SE1/4NW1/4, NE1/4SW1/4, N1/2SE1/4, SW1/4SE1/4; BIG HORN COUNTY 320.00 AC PD	CR 16-1 (ALL LANDS) CSU 12-23 (ALL LANDS) CSU 12-25 SEC. 10 E1/2NE1/4, NE1/4SE1/4, SW1/4SE1/4; CSU 12-27 SEC. 10 NE1/4NE1/4, S1/2NE1/4, SE1/4NW1/4, NE1/4SW1/4, N1/2SE1/4; LN 14-14 (ALL LANDS) LN 14-18 (ALL LANDS) LN 14-19 (ALL LANDS) LN 14-20 (ALL LANDS) LN 14-23 (ALL LANDS) LN 14-24 (ALL LANDS) LN 14-25 (ALL LANDS) LN 14-30 (ALL LANDS) LN 14-37 (ALL LANDS) NSO 11-63 (ALL LANDS) NSO 11-70 SEC. 10 NE1/4NE1/4, W1/2SE1/4; NSO 11-84 (ALL LANDS) SEC. 10 E1/2NE1/4, NE1/4SE1/4; TES 16-2 (ALL LANDS)	

PARCEL NUMBER	PARCEL DESCRIPTION	PROPOSED FOR LEASING ALTERNATIVE B	PROPOSED FOR DEFERRAL-NO LEASING
MTM 105431-PK	T. 9 S, R. 40 E, PMM, MT SEC. 15 SW1/4NE1/4; BIG HORN COUNTY 40.00 AC PD	CR 16-1 (ALL LANDS) CSU 12-23 (ALL LANDS) CSU 12-24 (ALL LANDS) CSU 12-25 (ALL LANDS) LN 14-18 (ALL LANDS) LN 14-19 (ALL LANDS) LN 14-20 (ALL LANDS) LN 14-23 (ALL LANDS) LN 14-24 (ALL LANDS) LN 14-25 (ALL LANDS) LN 14-30 (ALL LANDS) LN 14-37 (ALL LANDS) NSO 11-70 (ALL LANDS) NSO 11-73 (ALL LANDS) TES 16-2 (ALL LANDS) TL 13-34 (ALL LANDS)	
MTM 105431-ME	T. 8 S, R. 41 E, PMM, MT SEC. 24 N1/2; BIG HORN COUNTY 320.00 AC PD	CR 16-1 (ALL LANDS) CSU 12-23 (ALL LANDS) CSU 12-24 (ALL LANDS) CSU 12-26 SEC. 24 NE1/4, NE1/4NW1/4; CSU 12-27 (ALL LANDS) LN 14-18 (ALL LANDS) LN 14-19 (ALL LANDS) LN 14-20 (ALL LANDS) LN 14-23 (ALL LANDS) LN 14-30 (ALL LANDS) LN 14-37 (ALL LANDS) NSO 11-70 SEC. 24 W1/2NE1/4, SE1/4NE1/4, W1/2NW1/4; TES 16-2 (ALL LANDS)	

PARCEL NUMBER	PARCEL DESCRIPTION	PROPOSED FOR LEASING ALTERNATIVE B	PROPOSED FOR DEFERRAL-NO LEASING
MTM 105431-MG	T. 9 S, R. 41 E, PMM, MT SEC. 34 ; BIG HORN COUNTY 614.90 AC PD	CR 16-1 (ALL LANDS) CSU 12-23 (ALL LANDS) CSU 12-24 (ALL LANDS) CSU 12-25 SEC. 34 NE1/4; CSU 12-26 SEC. 34 NE1/4, NW1/4, N1/2SW1/4, N1/2SE1/4; CSU 12-27 (ALL LANDS) LN 14-18 (ALL LANDS) LN 14-19 (ALL LANDS) LN 14-20 (ALL LANDS) LN 14-23 (ALL LANDS) LN 14-30 (ALL LANDS) LN 14-37 (ALL LANDS) NSO 11-70 SEC. 34 LOT 6; SEC. 34 NE1/4, NE1/4NW1/4, S1/2NW1/4, NW1/4SW1/4; NSO 11-73 SEC. 34 LOT 8; SEC. 34 SE1/4NE1/4, NE1/4SE1/4; NSO 11-84 SEC. 34 NE1/4SE1/4; TES 16-2 (ALL LANDS) TL 13-33 SEC. 34 LOTS 7,8; SEC. 34 NE1/4NE1/4, S1/2NE1/4, N1/2SE1/4;	

PARCEL NUMBER	PARCEL DESCRIPTION	PROPOSED FOR LEASING ALTERNATIVE B	PROPOSED FOR DEFERRAL-NO LEASING
MTM 105431-MH	T. 9 S, R. 41 E, PMM, MT SEC. 35 ; BIG HORN COUNTY 616.91 AC PD	CR 16-1 (ALL LANDS) CSU 12-23 (ALL LANDS) CSU 12-24 (ALL LANDS) CSU 12-26 SEC. 35 NE1/4, NW1/4, N1/2SW1/4, N1/2SE1/4; CSU 12-27 (ALL LANDS) CSU 12-30 SEC. 35 E1/2NE1/4, NE1/4SE1/4; LN 14-18 (ALL LANDS) LN 14-19 (ALL LANDS) LN 14-20 (ALL LANDS) LN 14-23 (ALL LANDS) LN 14-30 (ALL LANDS) LN 14-37 (ALL LANDS) NSO 11-70 SEC. 35 LOTS 6,7; SEC. 35 N1/2NE1/4, SE1/4NE1/4, SE1/4NW1/4, NE1/4SW1/4, N1/2SE1/4; NSO 11-73 SEC. 35 LOT 5; SEC. 35 S1/2NW1/4, N1/2SW1/4; TES 16-2 (ALL LANDS) TL 13-33 SEC. 35 LOTS 5-8; SEC. 35 W1/2NE1/4, SE1/4NE1/4,, NW1/4, N1/2SW1/4, NW1/4SE1/4;	

PARCEL NUMBER	PARCEL DESCRIPTION	PROPOSED FOR LEASING ALTERNATIVE B	PROPOSED FOR DEFERRAL-NO LEASING
MTM 105431-N4	T. 8 S, R. 42 E, PMM, MT SEC. 25 ; BIG HORN COUNTY 640.00 AC PD	CR 16-1 (ALL LANDS) CSU 12-23 (ALL LANDS) CSU 12-24 SEC. 25 SW1/4NE1/4, S1/2NW1/4, SW1/4, W1/2SE1/4, SE1/4SE1/4; CSU 12-25 SEC. 25 N1/2NE1/4, SW1/4NE1/4, SE1/4NW1/4; CSU 12-27 (ALL LANDS) LN 14-18 (ALL LANDS) LN 14-19 (ALL LANDS) LN 14-20 (ALL LANDS) LN 14-23 (ALL LANDS) LN 14-30 (ALL LANDS) LN 14-37 (ALL LANDS) NSO 11-70 SEC. 25 NE1/4, N1/2NW1/4, SE1/4NW1/4, SW1/4, N1/2SE1/4, SE1/4SE1/4; TES 16-2 (ALL LANDS)	

PARCEL NUMBER	PARCEL DESCRIPTION	PROPOSED FOR LEASING ALTERNATIVE B	PROPOSED FOR DEFERRAL-NO LEASING
MTM 105431-N6	T. 8 S, R. 42 E, PMM, MT SEC. 26 S1/2NE1/4, S1/2NW1/4, S1/2; BIG HORN COUNTY 480.00 AC PD	CR 16-1 (ALL LANDS) CSU 12-23 (ALL LANDS) CSU 12-24 SEC. 26 S1/2NW1/4, S1/2; CSU 12-27 SEC. 26 S1/2NE1/4, SE1/4NW1/4, E1/2SW1/4, SE1/4; LN 14-18 (ALL LANDS) LN 14-19 (ALL LANDS) LN 14-20 (ALL LANDS) LN 14-23 (ALL LANDS) LN 14-30 (ALL LANDS) LN 14-37 (ALL LANDS) NSO 11-70 SEC. 26 SW1/4NE1/4, S1/2NW1/4, N1/2SW1/4, SE1/4SW1/4, NW1/4SE1/4; TES 16-2 (ALL LANDS)	

PARCEL NUMBER	PARCEL DESCRIPTION	PROPOSED FOR LEASING ALTERNATIVE B	PROPOSED FOR DEFERRAL-NO LEASING
MTM 105431-PL	T. 9 S, R. 42 E, PMM, MT SEC. 12 ; BIG HORN COUNTY 640.00 AC PD	CR 16-1 (ALL LANDS) CSU 12-23 (ALL LANDS) CSU 12-24 (ALL LANDS) CSU 12-25 SEC. 12 W1/2NE1/4, NW1/4, S1/2SW1/4; CSU 12-27 (ALL LANDS) CSU 12-30 (ALL LANDS) LN 14-18 (ALL LANDS) LN 14-19 (ALL LANDS) LN 14-20 (ALL LANDS) LN 14-23 (ALL LANDS) LN 14-30 (ALL LANDS) LN 14-37 (ALL LANDS) NSO 11-70 SEC. 12 N1/2, NE1/4SW1/4, S1/2SW1/4, N1/2SE1/4, SW1/4SE1/4; TES 16-2 (ALL LANDS)	

PARCEL NUMBER	PARCEL DESCRIPTION	PROPOSED FOR LEASING ALTERNATIVE B	PROPOSED FOR DEFERRAL-NO LEASING
MTM 105431-PM	T. 9 S, R. 42 E, PMM, MT SEC. 13 ; BIG HORN COUNTY 640.00 AC PD	CR 16-1 (ALL LANDS) CSU 12-23 (ALL LANDS) CSU 12-24 SEC. 13 NE1/4, N1/2NW1/4, SW1/4NW1/4, S1/2; CSU 12-25 SEC. 13 W1/2NE1/4, N1/2NW1/4, SE1/4NW1/4, SW1/4SW1/4, SE1/4SE1/4; CSU 12-27 (ALL LANDS) CSU 12-30 (ALL LANDS) LN 14-18 (ALL LANDS) LN 14-19 (ALL LANDS) LN 14-20 (ALL LANDS) LN 14-23 (ALL LANDS) LN 14-30 (ALL LANDS) LN 14-37 (ALL LANDS) NSO 11-70 SEC. 13 W1/2NE1/4, SE1/4NE1/4, NW1/4, NE1/4SW1/4, S1/2SW1/4, SW1/4SE1/4; NSO 11-80 SEC. 13 W1/2NW1/4, SE1/4NW1/4, SW1/4; TES 16-2 (ALL LANDS)	

PARCEL NUMBER	PARCEL DESCRIPTION	PROPOSED FOR LEASING ALTERNATIVE B	PROPOSED FOR DEFERRAL-NO LEASING
MTM 105431-PQ	T. 9 S, R. 42 E, PMM, MT SEC. 14 ; BIG HORN COUNTY 640.00 AC PD	CR 16-1 (ALL LANDS) CSU 12-23 (ALL LANDS) CSU 12-24 SEC. 14 NE1/4, N1/2NW1/4, SE1/4NW1/4, S1/2; CSU 12-25 SEC. 14 S1/2NW1/4, SW1/4, W1/2SE1/4, SE1/4SE1/4; CSU 12-27 (ALL LANDS) CSU 12-29 SEC. 14 E1/2SW1/4, SW1/4SW1/4, W1/2SE1/4; CSU 12-30 (ALL LANDS) LN 14-18 (ALL LANDS) LN 14-19 (ALL LANDS) LN 14-20 (ALL LANDS) LN 14-21 (ALL LANDS) LN 14-23 (ALL LANDS) LN 14-25 (ALL LANDS) LN 14-30 (ALL LANDS) LN 14-37 (ALL LANDS) NSO 11-70 SEC. 14 NE1/4, E1/2NW1/4, SW1/4, W1/2SE1/4; NSO 11-80 (ALL LANDS) TES 16-2 (ALL LANDS)	

PARCEL NUMBER	PARCEL DESCRIPTION	PROPOSED FOR LEASING ALTERNATIVE B	PROPOSED FOR DEFERRAL-NO LEASING
MTM 105431-PU	T. 9 S, R. 42 E, PMM, MT SEC. 20 SW1/4SW1/4; BIG HORN COUNTY 40.00 AC PD	CR 16-1 (ALL LANDS) CSU 12-23 (ALL LANDS) CSU 12-24 (ALL LANDS) CSU 12-26 (ALL LANDS) CSU 12-27 (ALL LANDS) CSU 12-30 (ALL LANDS) LN 14-18 (ALL LANDS) LN 14-19 (ALL LANDS) LN 14-20 (ALL LANDS) LN 14-23 (ALL LANDS) LN 14-30 (ALL LANDS) LN 14-37 (ALL LANDS) NSO 11-80 (ALL LANDS) TES 16-2 (ALL LANDS)	
MTM 105431-PV	T. 9 S, R. 42 E, PMM, MT SEC. 21 NW1/4NW1/4; BIG HORN COUNTY 40.00 AC PD	CR 16-1 (ALL LANDS) CSU 12-23 (ALL LANDS) CSU 12-24 (ALL LANDS) CSU 12-26 (ALL LANDS) CSU 12-27 (ALL LANDS) CSU 12-30 (ALL LANDS) LN 14-18 (ALL LANDS) LN 14-19 (ALL LANDS) LN 14-20 (ALL LANDS) LN 14-23 (ALL LANDS) LN 14-30 (ALL LANDS) LN 14-37 (ALL LANDS) NSO 11-80 (ALL LANDS) TES 16-2 (ALL LANDS)	

PARCEL NUMBER	PARCEL DESCRIPTION	PROPOSED FOR LEASING ALTERNATIVE B	PROPOSED FOR DEFERRAL-NO LEASING
MTM 105431-PW	T. 9 S, R. 42 E, PMM, MT SEC. 22 S1/2; SEC. 27 N1/2; BIG HORN COUNTY 640.00 AC PD	CR 16-1 (ALL LANDS) CSU 12-23 (ALL LANDS) CSU 12-24 (ALL LANDS) CSU 12-25 SEC. 22 NW1/4SW1/4; SEC. 27 SE1/4NW1/4; CSU 12-27 (ALL LANDS) CSU 12-29 SEC. 22 NW1/4SE1/4, NE1/4SW1/4; CSU 12-30 (ALL LANDS) LN 14-18 (ALL LANDS) LN 14-19 (ALL LANDS) LN 14-20 (ALL LANDS) LN 14-41 SEC. 22 NW1/4SE1/4, NE1/4SW1/4; LN 14-23 (ALL LANDS) LN 14-30 (ALL LANDS) LN 14-37 (ALL LANDS) NSO 11-70 SEC. 22 N1/2SW1/4, SW1/4SW1/4, S1/2SE1/4; SEC. 27 N1/2NE1/4, SE1/4NE1/4, NW1/4; NSO 11-80 SEC. 27 W1/2NW1/4, SE1/4NW1/4; TES 16-2 (ALL LANDS)	

PARCEL NUMBER	PARCEL DESCRIPTION	PROPOSED FOR LEASING ALTERNATIVE B	PROPOSED FOR DEFERRAL-NO LEASING
MTM 105431-PR	T. 9 S, R. 42 E, PMM, MT SEC. 23 ; BIG HORN COUNTY 640.00 AC PD	CR 16-1 (ALL LANDS) CSU 12-23 (ALL LANDS) CSU 12-24 SEC. 23 N1/2, W1/2SW1/4, SE1/4SW1/4, SE1/4; CSU 12-25 SEC. 23 SW1/4NE1/4, NW1/4, N1/2SW1/4, SE1/4SW1/4, SE1/4; CSU 12-27 (ALL LANDS) CSU 12-29 SEC. 23 W1/2NE1/4, N1/2NW1/4, SE1/4SW1/4; CSU 12-30 (ALL LANDS) LN 14-18 (ALL LANDS) LN 14-19 (ALL LANDS) LN 14-20 (ALL LANDS) LN 14-21 (ALL LANDS) LN 14-23 (ALL LANDS) LN 14-30 (ALL LANDS) LN 14-37 (ALL LANDS) NSO 11-70 SEC. 23 NE1/4, W1/2NW1/4, N1/2SW1/4, SE1/4SW1/4, N1/2SE1/4, SW1/4SE1/4; NSO 11-80 SEC. 23 N1/2; TES 16-2 (ALL LANDS)	

PARCEL NUMBER	PARCEL DESCRIPTION	PROPOSED FOR LEASING ALTERNATIVE B	PROPOSED FOR DEFERRAL-NO LEASING
MTM 105431-PN	T. 9 S, R. 42 E, PMM, MT SEC. 24 N1/2, N1/2SW1/4, N1/2SE1/4; BIG HORN COUNTY 480.00 AC PD	CR 16-1 (ALL LANDS) CSU 12-23 (ALL LANDS) CSU 12-24 SEC. 24 N1/2, N1/2SW1/4, NW1/4SE1/4; CSU 12-25 SEC. 24 S1/2NE1/4, N1/2SW1/4, N1/2SE1/4; CSU 12-27 (ALL LANDS) CSU 12-30 (ALL LANDS) LN 14-18 (ALL LANDS) LN 14-19 (ALL LANDS) LN 14-20 (ALL LANDS) LN 14-23 (ALL LANDS) LN 14-30 (ALL LANDS) LN 14-37 (ALL LANDS) NSO 11-70 SEC. 24 NE1/4NE1/4, S1/2NE1/4, S1/2NW1/4, NW1/4SW1/4, NW1/4SE1/4; NSO 11-80 SEC. 24 S1/2NE1/4, NW1/4, NE1/4SW1/4, N1/2SE1/4; TES 16-2 (ALL LANDS)	

PARCEL NUMBER	PARCEL DESCRIPTION	PROPOSED FOR LEASING ALTERNATIVE B	PROPOSED FOR DEFERRAL-NO LEASING
MTM 105431-PP	T. 9 S, R. 42 E, PMM, MT SEC. 25 ; BIG HORN COUNTY 640.00 AC PD	CR 16-1 (ALL LANDS) CSU 12-23 (ALL LANDS) CSU 12-24 SEC. 25 N1/2; CSU 12-25 SEC. 25 SE1/4SW1/4, S1/2SE1/4; CSU 12-27 (ALL LANDS) CSU 12-29 SEC. 25 S1/2SE1/4; CSU 12-30 (ALL LANDS) LN 14-18 (ALL LANDS) LN 14-19 (ALL LANDS) LN 14-20 (ALL LANDS) LN 14-21 (ALL LANDS) LN 14-23 (ALL LANDS) LN 14-30 (ALL LANDS) LN 14-37 (ALL LANDS) NSO 11-70 SEC. 25 W1/2NE1/4, SE1/4NE1/4, NE1/4NW1/4, S1/2NW1/4, SW1/4, SE1/4; NSO 11-80 SEC. 25 NE1/4, W1/2NW1/4; TES 16-2 (ALL LANDS)	

PARCEL NUMBER	PARCEL DESCRIPTION	PROPOSED FOR LEASING ALTERNATIVE B	PROPOSED FOR DEFERRAL-NO LEASING
MTM 105431-PT	T. 9 S, R. 42 E, PMM, MT SEC. 26 NE1/4; BIG HORN COUNTY 160.00 AC PD	CR 16-1 (ALL LANDS) CSU 12-23 (ALL LANDS) CSU 12-24 SEC. 26 N1/2NE1/4, SE1/4NE1/4; CSU 12-25 SEC. 26 NW1/4NE1/4; CSU 12-27 (ALL LANDS) CSU 12-30 (ALL LANDS) LN 14-18 (ALL LANDS) LN 14-19 (ALL LANDS) LN 14-20 (ALL LANDS) LN 14-23 (ALL LANDS) LN 14-30 (ALL LANDS) LN 14-37 (ALL LANDS) NSO 11-70 SEC. 26 W1/2NE1/4, SE1/4NE1/4; TES 16-2 (ALL LANDS)	

PARCEL NUMBER	PARCEL DESCRIPTION	PROPOSED FOR LEASING ALTERNATIVE B	PROPOSED FOR DEFERRAL-NO LEASING
MTM 105431-PX	T. 9 S, R. 42 E, PMM, MT SEC. 28 ; BIG HORN COUNTY 640.00 AC PD	CR 16-1 (ALL LANDS) CSU 12-23 (ALL LANDS) CSU 12-24 (ALL LANDS) CSU 12-25 SEC. 28 NW1/4NE1/4, NW1/4, SW1/4/SE1/4; CSU 12-26 SEC. 28 NE1/4, NW1/4, W1/2SW1/4; CSU 12-27 (ALL LANDS) CSU 12-30 (ALL LANDS) LN 14-18 (ALL LANDS) LN 14-19 (ALL LANDS) LN 14-20 (ALL LANDS) LN 14-23 (ALL LANDS) LN 14-30 (ALL LANDS) LN 14-37 (ALL LANDS) NSO 11-70 SEC. 28 W1/2NE1/4, SE1/4NE1/4, N1/2NW1/4, SE1/4NW1/4, SW1/4, SE1/4; NSO 11-80 SEC. 28 NE1/4, NW1/4, E1/2SW1/4, SE1/4; TES 16-2 (ALL LANDS)	

PARCEL NUMBER	PARCEL DESCRIPTION	PROPOSED FOR LEASING ALTERNATIVE B	PROPOSED FOR DEFERRAL-NO LEASING
MTM 105431-PY	T. 9 S, R. 42 E, PMM, MT SEC. 34 LOTS 1-4; SEC. 34 NE1/4, N1/2SW1/4, N1/2SE1/4; BIG HORN COUNTY 480.68 AC PD	CR 16-1 (ALL LANDS) CSU 12-23 (ALL LANDS) CSU 12-24 (ALL LANDS) CSU 12-25 SEC. 34 LOT 1; SEC. 34 N1/2NE1/4, NW1/4SW1/4; CSU 12-27 (ALL LANDS) CSU 12-30 (ALL LANDS) LN 14-18 (ALL LANDS) LN 14-19 (ALL LANDS) LN 14-20 (ALL LANDS) LN 14-23 (ALL LANDS) LN 14-30 (ALL LANDS) LN 14-37 (ALL LANDS) NSO 11-70 SEC. 34 LOTS 1,2,4; SEC. 34 NE1/4NE1/4, S1/2NE1/4, N1/2SW1/4, N1/2SE1/4; TES 16-2 (ALL LANDS) TL 13-33 SEC. 34 LOT 4; SEC. 34 NE1/4SE1/4;	

PARCEL NUMBER	PARCEL DESCRIPTION	PROPOSED FOR LEASING ALTERNATIVE B	PROPOSED FOR DEFERRAL-NO LEASING
MTM 105431-P3	T. 9 S, R. 42 E, PMM, MT SEC. 35 LOT 1; SEC. 35 NE1/4NE1/4, NW1/4, N1/2SW1/4; BIG HORN COUNTY 320.45 AC PD	CR 16-1 (ALL LANDS) CSU 12-23 (ALL LANDS) CSU 12-24 (ALL LANDS) CSU 12-25 SEC. 35 NE1/4NE1/4, N1/2NW1/4; CSU 12-27 SEC. 35 LOT 1; SEC. 35 NE1/4NE1/4, NW1/4, NW1/4SW1/4; CSU 12-30 (ALL LANDS) LN 14-18 (ALL LANDS) LN 14-19 (ALL LANDS) LN 14-20 (ALL LANDS) LN 14-23 (ALL LANDS) LN 14-30 (ALL LANDS) LN 14-37 (ALL LANDS) NSO 11-70 SEC. 35 LOT 1; SEC. 35 NW1/4, NE1/4SW1/4; NSO 11-73 SEC. 35 LOT 1; TES 16-2 (ALL LANDS) TL 13-33 SEC. 35 LOT 1; SEC. 35 N1/2SW1/4;	

PARCEL NUMBER	PARCEL DESCRIPTION	PROPOSED FOR LEASING ALTERNATIVE B	PROPOSED FOR DEFERRAL-NO LEASING
MTM 105431-P4	T. 10 S, R. 42 E, PMM, MT SEC. 1 ; BIG HORN COUNTY 382.40 AC PD	CR 16-1 (ALL LANDS) CSU 12-23 (ALL LANDS) CSU 12-24 SEC. 1 LOTS 2-4; SEC. 1 NW1/4, SW1/4SE1/4; CSU 12-25 SEC. 1 N1/2NE1/4, N1/2NW1/4; CSU 12-27 (ALL LANDS) LN 14-18 (ALL LANDS) LN 14-19 (ALL LANDS) LN 14-20 (ALL LANDS) LN 14-23 (ALL LANDS) LN 14-30 (ALL LANDS) LN 14-37 (ALL LANDS) NSO 11-70 SEC. 1 NW1/4NE1/4, N1/2NW1/4, SE1/4NW1/4; TES 16-2 (ALL LANDS)	

PARCEL NUMBER	PARCEL DESCRIPTION	PROPOSED FOR LEASING ALTERNATIVE B	PROPOSED FOR DEFERRAL-NO LEASING
MTM 105431-P6	T. 10 S, R. 42 E, PMM, MT SEC. 2 LOT 4; SEC. 2 NW1/4NE1/4, NW1/4; BIG HORN COUNTY 215.16 AC PD	CR 16-1 (ALL LANDS) CSU 12-23 (ALL LANDS) CSU 12-24 (ALL LANDS) CSU 12-25 SEC. 2 NW1/4NE1/4, NW1/4; CSU 12-27 SEC. 2 LOT 4; SEC. 2 NW1/4NE1/4, NW1/4NW1/4, SW1/4NW1/4; CSU 12-30 (ALL LANDS) LN 14-18 (ALL LANDS) LN 14-19 (ALL LANDS) LN 14-20 (ALL LANDS) LN 14-23 (ALL LANDS) LN 14-30 (ALL LANDS) LN 14-37 (ALL LANDS) NSO 11-70 SEC. 2 NW1/4NE1/4, N1/2NW1/4, SE1/4NW1/4; NSO 11-73 SEC. 2 NW1/4NE1/4, NW1/4; TES 16-2 (ALL LANDS) TL 13-33 (ALL LANDS)	

PARCEL NUMBER	PARCEL DESCRIPTION	PROPOSED FOR LEASING ALTERNATIVE B	PROPOSED FOR DEFERRAL-NO LEASING
MTM 105431-P7	T. 10 S, R. 42 E, PMM, MT SEC. 3 ; BIG HORN COUNTY 377.20 AC PD	CR 16-1 (ALL LANDS) CSU 12-23 (ALL LANDS) CSU 12-24 (ALL LANDS) CSU 12-27 (ALL LANDS) CSU 12-30 (ALL LANDS) LN 14-18 (ALL LANDS) LN 14-19 (ALL LANDS) LN 14-20 (ALL LANDS) LN 14-23 (ALL LANDS) LN 14-30 (ALL LANDS) LN 14-37 (ALL LANDS) NSO 11-70 SEC. 3 NE1/4, N1/2NW1/4; NSO 11-73 SEC. 3 LOTS 1,2; SEC. 3 S1/2NE1/4; NSO 11-80 SEC. 3 LOT 4; SEC. 3 W1/2NW1/4; TES 16-2 (ALL LANDS) TL 13-33 SEC. 3 LOTS 1-3; SEC. 3 SE1/4NW1/4, SE1/4;	

PARCEL NUMBER	PARCEL DESCRIPTION	PROPOSED FOR LEASING ALTERNATIVE B	PROPOSED FOR DEFERRAL-NO LEASING
MTM 105431-P8	T. 10 S, R. 42 E, PMM, MT SEC. 4 LOTS 1,2; SEC. 4 NE1/4; BIG HORN COUNTY 186.76 AC PD	CR 16-1 (ALL LANDS) CSU 12-23 (ALL LANDS) CSU 12-24 SEC. 4 LOT 1; SEC. 4 NE1/4; CSU 12-25 SEC. 4 NW1/4NE1/4; CSU 12-27 (ALL LANDS) CSU 12-30 (ALL LANDS) LN 14-18 (ALL LANDS) LN 14-19 (ALL LANDS) LN 14-20 (ALL LANDS) LN 14-23 (ALL LANDS) LN 14-30 (ALL LANDS) LN 14-37 (ALL LANDS) NSO 11-70 SEC. 4 LOT 1; SEC. 4 N1/2NE1/4, SE1/4NE1/4; NSO 11-80 (ALL LANDS) TES 16-2 (ALL LANDS)	

PARCEL NUMBER	PARCEL DESCRIPTION	PROPOSED FOR LEASING ALTERNATIVE B	PROPOSED FOR DEFERRAL-NO LEASING
MTM 105431-P9	T. 10 S, R. 42 E, PMM, MT SEC. 5 LOTS 1-4; SEC. 5 NE1/4, N1/2NW1/4, SE1/4NW1/4; BIG HORN COUNTY 332.00 AC PD	CR 16-1 (ALL LANDS) CSU 12-23 (ALL LANDS) CSU 12-24 (ALL LANDS) CSU 12-26 SEC. 5 N1/2NE1/4, N1/2NW1/4; CSU 12-27 (ALL LANDS) CSU 12-30 (ALL LANDS) LN 14-18 (ALL LANDS) LN 14-19 (ALL LANDS) LN 14-20 (ALL LANDS) LN 14-23 (ALL LANDS) LN 14-30 (ALL LANDS) LN 14-37 (ALL LANDS) NSO 11-70 SEC. 5 LOT 4; SEC. 5 N1/2NE1/4, N1/2NW1/4, SE1/4NW1/4; TES 16-2 (ALL LANDS) TL 13-33 SEC. 5 LOT 4; SEC. 5 NW1/4NW1/4;	

PARCEL NUMBER	PARCEL DESCRIPTION	PROPOSED FOR LEASING ALTERNATIVE B	PROPOSED FOR DEFERRAL-NO LEASING
MTM 105431-QA	T. 10 S, R. 42 E, PMM, MT SEC. 6 LOTS 1-6; SEC. 6 SW1/4NE1/4, E1/2NW1/4; BIG HORN COUNTY 255.54 AC PD	CR 16-1 (ALL LANDS) CSU 12-23 (ALL LANDS) CSU 12-24 (ALL LANDS) CSU 12-25 SEC. 6 SW1/4NE1/4; CSU 12-26 SEC. 6 LOT 1; SEC. 6 NE1/4NW1/4; CSU 12-27 (ALL LANDS) CSU 12-30 (ALL LANDS) LN 14-18 (ALL LANDS) LN 14-19 (ALL LANDS) LN 14-20 (ALL LANDS) LN 14-23 (ALL LANDS) LN 14-30 (ALL LANDS) NSO 11-70 SEC. 6 LOT 1; SEC. 6 SW1/4NE1/4, NE1/4NW1/4; NSO 11-73 SEC. 6 LOTS 3-5; SEC. 6 SW1/4NE1/4, E1/2NW1/4; TES 16-2 (ALL LANDS) TL 13-33 (ALL LANDS)	

PARCEL NUMBER	PARCEL DESCRIPTION	PROPOSED FOR LEASING ALTERNATIVE B	PROPOSED FOR DEFERRAL-NO LEASING
MTM 108952-D3	T. 9 S, R. 51 E, PMM, MT SEC. 10 NE1/4; SEC. 11 NW1/4; POWDER RIVER COUNTY 320.00 AC PD	CR 16-1 (ALL LANDS) CSU 12-23 (ALL LANDS) CSU 12-25 SEC. 11 NW1/4; CSU 12-30 SEC. 11 NW1/4; LN 14-18 (ALL LANDS) LN 14-19 (ALL LANDS) LN 14-20 (ALL LANDS) LN 14-23 (ALL LANDS) LN 14-30 (ALL LANDS) LN 14-37 (ALL LANDS) NSO 11-70 SEC. 10 N1/2NE1/4, SE1/4NE1/4; SEC. 11 NW1/4; TES 16-2 (ALL LANDS)	
MTM 108952-D4	T. 9 S, R. 51 E, PMM, MT SEC. 13 S1/2NW1/4, NE1/4SW1/4, S1/2SW1/4; POWDER RIVER COUNTY 200.00 AC PD	CR 16-1 (ALL LANDS) CSU 12-23 (ALL LANDS) CSU 12-25 SEC. 13 SW1/4NW1/4, NE1/4SW1/4, S1/2SW1/4; CSU 12-30 SEC. 13 S1/2NW1/4, E1/2SW1/4; LN 14-18 (ALL LANDS) LN 14-19 (ALL LANDS) LN 14-20 (ALL LANDS) LN 14-23 (ALL LANDS) LN 14-30 (ALL LANDS) LN 14-37 (ALL LANDS) NSO 11-70 SEC. 13 SW1/4NW1/4, E1/2SW1/4; TES 16-2 (ALL LANDS)	

PARCEL NUMBER	PARCEL DESCRIPTION	PROPOSED FOR LEASING ALTERNATIVE B	PROPOSED FOR DEFERRAL-NO LEASING
MTM 105431-JK	T. 9 S, R. 51 E, PMM, MT SEC. 22 W1/2NE1/4, SE1/4; SEC. 27 N1/2NW1/4, SW1/4NW1/4; POWDER RIVER COUNTY 360.00 AC PD		DEFER
MTM 105431-JL	T. 8 S, R. 52 E, PMM, MT SEC. 32 NE1/4, S1/2NW1/4, NE1/4SW1/4, W1/2SW1/4, SE1/4; POWDER RIVER COUNTY 520.00 AC PD	CR 16-1 (ALL LANDS) CSU 12-23 (ALL LANDS) CSU 12-24 (ALL LANDS) CSU 12-30 SEC. 32 SW1/4NE1/4, S1/2NW1/4, N1/2SW1/4, SW1/4SW1/4, W1/2SE1/4, SE1/4SE1/4; LN 14-18 (ALL LANDS) LN 14-19 (ALL LANDS) LN 14-20 (ALL LANDS) LN 14-23 (ALL LANDS) LN 14-30 (ALL LANDS) LN 14-37 (ALL LANDS) NSO 11-70 SEC. 32 N1/2NE1/4, SE1/4NE1/4, SE1/4NW1/4, W1/2SW1/4, NE1/4SE1/4; TES 16-2 (ALL LANDS)	

PARCEL NUMBER	PARCEL DESCRIPTION	PROPOSED FOR LEASING ALTERNATIVE B	PROPOSED FOR DEFERRAL-NO LEASING
MTM 97300-D2	T. 7 S, R. 53 E, PMM, MT SEC. 15 W1/2NW1/4; POWDER RIVER COUNTY 80.00 AC PD	CR 16-1 (ALL LANDS) CSU 12-23 (ALL LANDS) CSU 12-24 SEC. 15 NW1/4NW1/4; CSU 12-25 SEC. 15 SW1/4NW1/4; CSU 12-27 (ALL LANDS) CSU 12-29 (ALL LANDS) CSU 12-30 (ALL LANDS) LN 14-18 (ALL LANDS) LN 14-19 (ALL LANDS) LN 14-20 (ALL LANDS) TN 14-21 (ALL LANDS) LN 14-23 (ALL LANDS) LN 14-30 (ALL LANDS) LN 14-37 (ALL LANDS) NSO 11-70 (ALL LANDS) TES 16-2 (ALL LANDS)	

PARCEL NUMBER	PARCEL DESCRIPTION	PROPOSED FOR LEASING ALTERNATIVE B	PROPOSED FOR DEFERRAL-NO LEASING
MTM 108952-E3	T. 8 S, R. 53 E, PMM, MT SEC. 13 ; SEC. 14 E1/2; SEC. 23 N1/2NE1/4; SEC. 24 NE1/4, N1/2NW1/4, NE1/4SE1/4; POWDER RIVER COUNTY 1320.00 AC PD	CR 16-1 (ALL LANDS) CSU 12-23 (ALL LANDS) CSU 12-24 SEC. 13 SE1/4NE1/4, E1/2SW1/4, SE1/4; SEC. 14 N1/2NE1/4, SW1/4NE1/4, W1/2SE1/4; SEC. 24 N1/2NE1/4; CSU 12-25 SEC. 13 SE1/4SW1/4; SEC. 14 S1/2NE1/4, NE1/4SE1/4; SEC. 23 N1/2NE1/4; LN 14-18 (ALL LANDS) LN 14-19 (ALL LANDS) LN 14-20 (ALL LANDS) LN 14-23 (ALL LANDS) LN 14-28 (ALL LANDS) LN 14-30 (ALL LANDS) LN 14-37 (ALL LANDS) NSO 11-70 SEC. 13 SE1/4NE1/4, E1/2NW1/4, SW1/4, N1/2SE1/4, SE1/4SE1/4; SEC. 14 W1/2NE1/4, SE1/4NE1/4, NE1/4SE1/4; SEC. 23 N1/2NE1/4; SEC. 24 N1/2NE1/4, N1/2NW1/4, NE1/4SE1/4; TES 16-2 (ALL LANDS)	

PARCEL NUMBER	PARCEL DESCRIPTION	PROPOSED FOR LEASING ALTERNATIVE B	PROPOSED FOR DEFERRAL-NO LEASING
MTM 108952-E4	T. 8 S, R. 54 E, PMM, MT SEC. 19 LOTS 1-4; SEC. 19 W1/2NE1/4, E1/2NW1/4, E1/2SW1/4, N1/2SE1/4, SW1/4SE1/4; SEC. 20 SW1/4SW1/4; POWDER RIVER COUNTY 545.56 AC PD	CR 16-1 (ALL LANDS) CSU 12-23 (ALL LANDS) CSU 12-24 SEC. 19 LOTS 1,2; SEC. 19 NE1/4NW1/4; CSU 12-25 SEC. 19 NW1/4NE1/4; LN 14-18 (ALL LANDS) LN 14-19 (ALL LANDS) LN 14-20 (ALL LANDS) LN 14-23 (ALL LANDS) LN 14-30 (ALL LANDS) LN 14-37 (ALL LANDS) NSO 11-70 SEC. 19 LOTS 1-4; SEC. 19 W1/2NE1/4, SE1/4SW1/4, NE1/4SE1/4; SEC. 20 SW1/4SW1/4; TES 16-2 (ALL LANDS)	

Attachment 2. Stipulation Key

Stipulation No.	Stipulation Name/Brief Description
CR 16-1	<p>CULTURAL RESOURCES LEASE STIPULATION</p> <p>This lease may be found to contain historic properties and/or resources protected under the National Historic Preservation Act (NHPA), American Indian Religious Freedom Act, Native American Graves Protection and Repatriation Act, E.O. 13007, or other statutes and executive orders. The BLM will not approve any ground disturbing activities that may affect any such properties or resources until it completes its obligations under applicable requirements of the NHPA and other authorities.</p>
CSU 12-23	<p>CONTROLLED SURFACE USE STIPULATION-AIR RESOURCES</p> <p>Surface occupancy and use is subject to the requirement that each diesel-fueled non-road engine with greater than 200 horsepower design rating to be used during drilling or completion activities meets one of the following two criteria: (1) the engine was manufactured to meet USEPA NOx emission standards for Tier 4 non-road diesel engines, or (2) the engine emits NOx at rates less than or equal to USEPA emission standards for Tier 4 non-road diesel engines.</p>
CSU 12-24	<p>CONTROLLED SURFACE USE STIPULATION-SOILS, SENSITIVE SOILS</p> <p>Surface occupancy and use is subject to the following operating constraints: prior to surface occupancy and use, prior to surface disturbance on sensitive soils, a reclamation plan must be approved by the administrative officer. Sensitive soils are determined using a combination of slope and soil erodibility. The plan must demonstrate the following:</p> <ul style="list-style-type: none"> ○ no other practicable alternatives exist for relocating the activity, ○ the activity will be located to reduce impacts to soil and water resources, ○ site productivity will be maintained or restored, ○ surface runoff and sedimentation will be adequately controlled, ○ on- and off-site areas will be protected from accelerated erosion, ○ that no areas susceptible to mass wasting would be disturbed, and surface-disturbing activities will be prohibited during extended wet periods.
CSU 12-25	<p>CONTROLLED SURFACE USE STIPULATION-RIPARIAN, WETLANDS</p> <p>Surface occupancy and use is subject to the following operating constraints: prior to surface occupancy and use within 300 feet of riparian and/or wetland areas, a plan must be approved by the AO with design features that demonstrate how all actions would maintain and/or improve the functionality of riparian/wetland areas. The plan would address:</p> <ul style="list-style-type: none"> ○ potential impacts to riparian and wetland resources, ○ mitigation to reduce impacts to acceptable levels (including timing restrictions), ○ post-project restoration, and ○ monitoring (the operator must conduct monitoring capable of detecting early signs of changing riparian and/or wetland conditions).
CSU 12-26	<p>CONTROLLED SURFACE USE STIPULATION- BIG GAME CRUCIAL WINTER RANGE</p> <p>Surface occupancy and use is subject to the following operating constraint: prior to surface occupancy and use within crucial winter ranges for big game wildlife, a plan must be approved by the AO that maintains the functionality of habitat.</p>
CSU 12-27	<p>SHARP-TAILED GROUSE LEKS AND NESTING HABITAT</p> <p>Surface occupancy and use is subject to design features on or within 2 miles of sharp- tailed grouse lek sites to protect breeding, nesting, and brood-rearing habitats at a level capable of supporting the long-term populations associated with the lek.</p>
CSU 12-28	<p>BIGHORN SHEEP HABITAT</p> <p>Surface occupancy and use is subject to the following operating constraints: prior to surface occupancy and use a plan shall be prepared by the proponent and approved by the AO with</p>

Stipulation No.	Stipulation Name/Brief Description
	confirmation from MFWP. The plan must demonstrate to the AO's satisfaction, the function and suitability of the habitat will not be impaired.
CSU 12-29	BLACK-TAILED PRAIRIE DOGS Surface occupancy and use within black-tailed prairie dog colonies active within the past 10 years would be allowed with design features that maintain functionality of the habitat.
CSU 12-30	SAGE-GROUSE GENERAL HABITAT MANAGEMENT AREAS Surface occupancy and use within 2 miles of the perimeter of a lek active within the past 5 years may be restricted or prohibited. Prior to such activities, a plan to mitigate impacts to breeding or nesting sage-grouse; or breeding, nesting, or brood rearing habitat will be prepared by the proponent and implemented upon approval by the AO.
CSU 12-33	CONTROLLED SURFACE USE STIPULATION- VRM CLASSES II In order to retain the existing character of the landscape (VRM Class II Objective), oil and gas development activities will be located, designed, constructed, operated, and reclaimed within 2 years from initiation of construction so that activities should not attract attention of the casual observer. This stipulation does not apply to maintenance or workover activities.
LN 14-14	CULTURAL VISUAL SETTING The lease is located adjacent to known historic properties that are or may be eligible for listing on the National Register of Historic Places (NRHP). The lease may in part or whole contribute to the importance of the historic properties and values, and listing on the NRHP. The operator may be required to implement specific measures to reduce impacts of oil and gas operations on historic properties and values. These measures may include, but are not limited to, project design, location, painting and camouflage. Such measures shall be developed during the on-site inspection and environmental review of the application for permit to drill (APD), and shall be consistent with lease rights. The goal of this Lease Notice is to provide information to the lessee and operator that would help design and locate oil and gas facilities to preserve the integrity and value of historical properties that are or may be listed on the National Register of Historic Places. This notice is consistent with the present Montana guidance for cultural resource protection related to oil and gas operations (NTL-MSO-85-1).
LN 14-18	LEASE NOTICE- AIR RESOURCE ANALYSIS The lessee/operator is given notice that prior to project-specific approval, additional air resource analyses may be required in order to comply with the NEPA, FLPMA, and/or other applicable laws and regulations. Analyses may include equipment and operations information, emission inventory development, dispersion modeling or photochemical grid modeling for air quality and/or air quality related value impact analysis, and/or emission control determinations. These analyses may result in the imposition of additional project-specific control measures to protect air resources.
LN 14-19	LEASE NOTICE- SPECIAL STATUS SPECIES The lease area may now or hereafter contain plants, animals, or their habitats determined to be threatened, endangered, or other special status species. BLM may recommend modifications to exploration and development proposals to further its conservation and management objective to avoid BLM-approved activity that will contribute to a need to list such a species or their habitat. BLM may require modifications to or disapprove proposed activity that is likely to result in jeopardy to the continued existence of a proposed or listed threatened or endangered species or result in the destruction or adverse modification of a designated or proposed critical habitat. BLM will not approve any ground-disturbing activity that may affect any such species or requirements of the ESA as amended, 16 U.S.C. § et seq., including completion of any required procedure for conference or consultation.
LN 14-20	LEASE NOTICE- MIGRATORY BIRD TREATY ACT The Operator is responsible for compliance with provisions of the Act by implementing one of the following measures; a) avoidance by timing; ground disturbing activities will not occur from April 15 to July 15, b) habitat manipulation; render proposed project footprints unsuitable for

Stipulation No.	Stipulation Name/Brief Description
	<p>nesting prior to the arrival of migratory birds (blading or pre-clearing of vegetation must occur prior to April 15 within the year and area scheduled for activities between April 15 and July 15 of that year to deter nesting, or c) survey-buffer-monitor; surveys will be conducted by a BLM approved biologist within the area of the proposed action and a 300 foot buffer from the proposed project footprint between April 15 to July 15 if activities are proposed within this timeframe. If nesting birds are found, activities would not be allowed within 0.1 miles of nests until after the birds have fledged. If active nests are not found, construction activities must occur within 7 days of the survey. If this does not occur, new surveys must be conducted. Survey reports will be submitted to the appropriate BLM Office.</p>
LN 14-21	<p>BLACK-FOOTED FERRET SURVEYS</p> <p>Surface occupancy or use is subject to the following special operating constraints: prior to surface disturbance, prairie dog colonies and complexes 80 acres or more in size will be examined to determine the presence or absence of black-footed ferrets. The findings of this examination may result in some restrictions to the operator's plans or may even preclude use and occupancy. The lessee or operator may, at their own option, conduct an examination to determine the presence or absence of black-footed ferrets. This examination must be done by or under the supervision of a qualified resource specialist approved by the surface management agency. An acceptable report must be provided to the surface management agency documenting the presence or absence of black footed ferrets and identifying the anticipated effects of the proposed action on the black-footed ferret and its habitat.</p>
LN 14-23	<p>LEASE NOTICE- SETBACK FROM HUMAN OCCUPIED RESIDENCES REQUIREMENT</p> <p>The lease area may contain human occupied residences. Under Regulation 43 CFR 3101.1-2 and terms of the lease (BLM Form 3100-11), the authorized officer may require reasonable measures to minimize adverse impacts to other resource values, land uses, and users not addressed in lease stipulations at the time operations are proposed. Such reasonable measures may include, but are not limited to, modification of siting or design of facilities, which may require relocating proposed operations up to 200 meters, but not off the leasehold. The setback requirement of 500 feet from human occupied residences has been established based upon the best information available. The following condition of approval may be applied as a result of the Application for Permit to Drill (APD) process during the on-site inspection and the environmental review unless an acceptable plan for mitigation of impacts is reached between the resident, lessee and BLM:</p> <ul style="list-style-type: none"> • Facilities will not be allowed within 500 feet of human occupied residences. <p>The intent of this Lease Notice is to provide information to the lessee that would help design and locate oil and gas facilities to preserve the aesthetic qualities around human occupied residences.</p>
LN 14-24	<p>COAL RESOURCE ANALYSIS</p> <p>The lessee/operator is given notice that prior to project-specific approval, additional coal resource analyses may be required in order to comply with the NEPA, 43 CFR 3400.1 and/or other applicable laws and regulations. The BLM may require modification to exploration or development proposals to protect existing federal coal leases on the same lands or in proximity to this lease or within a state or federal coal mine permit or disapprove any activity that is likely to result in adverse effects to the development of existing federal coal leases in the area that cannot be successfully avoided, minimized or mitigated.</p>
LN 14-25	<p>CULTURAL RESOURCES</p> <p>The surface management agency is responsible for assuring that the leased lands are examined to determine if cultural resources are present and to specify mitigation measures. Guidance for application of this requirement can be found in NTL-MSO-85-1. This notice would be consistent with present Montana guidance for cultural resource protection related to oil and gas operations (NTL-MSO-85-1).</p>

Stipulation No.	Stipulation Name/Brief Description
LN 14-28	<p>LANDUSE AUTHORIZATIONS</p> <p>Land Use Authorizations incorporate specific surface land uses allowed on Bureau of Land Management (BLM) administered lands by authorized officers and those surface uses acquired by BLM on lands administered by other entities. These BLM authorizations include rights-of-way, leases, permits, conservation easements, and Recreation and Public Purpose leases and patents.</p> <p>The rights acquired, reserved, or withdrawn by BLM for specified purposes include non- oil and gas leases, conservation easements, archeological easements, road easements, fence easements, and administrative site withdrawals. The existence of such land use authorizations shall not preclude the leasing of the oil and gas. The locations of land use authorizations are noted on the oil and gas plats and in LR2000. The plats are a visual source noting location; LR2000 provides location by legal description through the Geographic Cross Reference program.</p> <p>The specifically authorized acreage for land use should be avoided by oil and gas exploration and development activities. All authorized surface land uses are valid claims to prior existing rights unless the authorization states otherwise.</p> <p>The right of the Secretary to issue future land use authorizations on an oil and gas lease is reserved by provision of Section 29 of the Mineral Leasing Act, 30 U.S.C</p>
LN 14-29	<p>PALEONTOLOGICAL RESOURCES</p> <p>The lessee or operator shall immediately bring to the attention of the Surface Management Agency (SMA) any paleontological resources or any other objects of scientific interest discovered as a result of approved operations under this lease, and shall leave such discoveries intact and undisturbed until directed to proceed by the SMA.</p>
LN 14-30	<p>LEASE NOTICE- PALEONTOLOGICAL RESOURCES INVENTORY REQUIREMENT</p> <p>This lease has been identified as being located within geologic units rated as being moderate to very high potential for containing significant paleontological resources. The locations meet the criteria for class 3, 4 and/or 5 as set forth in the Potential Fossil Yield Classification System, WO IM 2008-009, Attachment 2-2. The BLM is responsible for assuring that the leased lands are examined to determine if paleontological resources are present and to specify mitigation measures. Guidance for application of this requirement can be found in WO IM 2008-009 dated October 15, 2007, and WO IM 2009-011 dated October 10, 2008.</p> <p>Prior to undertaking any surface-disturbing activities on the lands covered by this lease, the lessee or project proponent shall contact the BLM to determine if a paleontological resource inventory is required. If an inventory is required, the lessee or project proponent will complete the inventory subject to the following:</p> <ul style="list-style-type: none"> ● the project proponent must engage the services of a qualified paleontologist, acceptable to the BLM, to conduct the inventory. ● the project proponent will, at a minimum, inventory a 10-acre area or larger to incorporate possible project relocation which may result from environmental or other resource considerations. ● paleontological inventory may identify resources that may require mitigation to the satisfaction of the BLM as directed by WO IM 2009-011.
LN 14-37	<p>GREATER SAGE-GROUSE HABITAT CONSERVATION</p> <p>The lessee/operator is given notice that prior to project-specific approval, the authorized officer may require mitigation measures and/or compensatory mitigation measures to conserve, enhance, and restore Greater Sage-Grouse (GRSG) habitat. The objectives of these requirements are to avoid, minimize, or compensate for unavoidable impacts associated with oil and gas development in order to provide a net conservation gain, which is a benefit or gain above baseline conditions, when the development occurs within Greater Sage-Grouse habitat as specified in the Record of Decision for the Field Office's Approved Resource Management Plan (Sept. 2015).</p>

Stipulation No.	Stipulation Name/Brief Description
	Site-specific GRSG habitat conservation, mitigation, or compensation requirements would be identified during the environmental review process and would be developed into the project proposal or as terms and conditions of the subsequent approval.
NSO 11-63	COAL Surface occupancy and use is prohibited within existing coal leases with approved mining plans.
NSO 11-69	BADLANDS, ROCK OUTCROP Surface occupancy and use is prohibited on badlands and rock outcrop.
NSO 11-70	NO SURFACE OCCUPANCY- STREAMS, WATERBODIES, RIPARIAN, WETLAND, AND FLOODPLAINS Surface occupancy and use is prohibited within perennial or intermittent streams, lakes, ponds, reservoirs, 100-year floodplains, wetlands, and riparian areas.
NSO 11-71	STREAMS, WATERBODIES, RIPARIAN, WETLAND, AND FLOODPLAINS Surface occupancy and use is prohibited within perennial or intermittent streams, lakes, ponds, reservoirs, 100-year floodplains, wetlands, and riparian areas.
NSO 11-73	RAPTORS Surface occupancy and use is prohibited within 0.25 mile of raptor nest sites active within the preceding 7 years.
NSO 11-75	PIPINGLOVER Surface occupancy and use is prohibited in and within 0.25 mile of piping plover habitat.
NSO 11-78	PALLIDSTURGEONHABITAT Surface occupancy and use is prohibited within 0.25 mile of the water's edge of the Missouri and Yellowstone Rivers.
NSO 11-79	SAGE-GROUSE HABITAT – PRIORITY AREAS, WEST DECKER RESTORATION AREA, SOUTH CARTER RESTORATION AREA Surface occupancy and use is prohibited within sage-grouse priority areas, West Decker Restoration area, and South Carter Restoration Area.
NSO 11-80	SAGE-GROUSE HABITAT – GENERAL HABITAT MANAGEMENT AREA Surface occupancy and use is prohibited within 6/10 mile of the perimeter of sage-grouse leks.
NSO 11-81	RECREATION Surface occupancy and use is prohibited within developed recreation areas and undeveloped recreation areas receiving concentrated public use.
NSO 11-83	NATIONAL HISTORIC TRAILS Surface occupancy and use is prohibited within the National Trail Management Corridor of designated National Historic Trails. Designated National Historic Trails include the Lewis and Clark Trail and the Nez Perce Trail.
NSO 11-84	NO SURFACE OCCUPANCY- SIGNIFICANT CULTURAL RESOURCES, NRHP – ELIGIBLE PROPERTIES AND DISTRICTS, AND TCPs Surface occupancy and use is prohibited in the site or within the area surrounding the site where an undertaking's area of potential effect (APE) could have a potential effect on the site's setting in: <ul style="list-style-type: none"> ○ sites or areas designated or sites or areas that meet the criteria for allocation for designation for scientific use, conservation use, traditional use (socio-cultural use), public use, and experimental use; ○ the boundaries of sites or districts eligible for or included on the NRHP; and ○ the boundaries of TCPs, or sites or areas designated as such, or sites or areas that meet the criteria for allocation for designation for traditional use (socio-cultural use). Activity is prohibited in cultural properties determined to be of particular importance to American Indian groups, TCPs, or sites designated for traditional use. (Such properties include, but are not limited to, burial locations, pictograph and petroglyph sites, vision quest locations, plant-gathering locations, and areas considered sacred or used for religious purposes.)

tipulation No.	Stipulation Name/Brief Description
NSO 11-88	NATIONAL HISTORIC LANDMARKS (NHLs) AND HISTORIC BATTLEFIELDS AND THE LEWIS AND CLARK NATIONAL HISTORIC TRAIL Surface occupancy and use and surface disturbance is prohibited within NHLs and Historic Battlefield including the following historic properties: Wolf Mountains Battlefield NHL and Battle Butte Battlefield ACEC; Reynolds Battlefield site and Reynolds Battlefield ACEC; Cedar Creek Battlefield site and Cedar Creek Battlefield ACEC; and the Long Medicine Wheel ACEC, and all significant Cultural Resources, NRHP-eligible Properties and Districts, and TCPs, NHLs and Historic Battlefields and the Lewis and Clark National Historic Trail.
NSO 11-89	NATIONAL HISTORIC LANDMARKS (NHLs) AND HISTORIC BATTLEFIELDS AND THE LEWIS AND CLARK NATIONAL HISTORIC TRAIL Surface occupancy and use and surface disturbance is prohibited within the visible area also called the Setting Consideration Zone where the integrity of the setting is a contributing element of NRHP significance of a property, for NHLs and Historic Battlefields including the following historic properties: Wolf Mountains Battlefield NHL and Battle Butte Battlefield ACEC; Reynolds Battlefield site and Reynolds Battlefield ACEC; Cedar Creek Battlefield site and Cedar Creek Battlefield ACEC; and the Long Medicine Wheel ACEC, and all significant Cultural Resources, NRHP-eligible Properties and Districts, and TCPs, NHLs and Historic Battlefields and the Lewis and Clark National Historic Trail.
TES 16-2	ENDANGERED SPECIES ACT SECTION 7 CONSULTATION STIPULATION The lease area may now or hereafter contain plants, animals, or their habitats determined to be threatened, endangered, or other special status species. BLM may recommend modifications to exploration and development, and require modifications to or disapprove proposed activity that is likely to result in jeopardy to proposed or listed threatened or endangered species or designated or proposed critical habitat.
TL 13-33	RAPTORS Surface use is prohibited within 0.50 mile of active raptor nest sites from March 1 through July 31.
TL 13-34	COLONIAL NESTING WATERBIRDS Surface use is prohibited within 0.50 mile of waterbird nesting colonies from April 1 through July 15.

Attachment 3. Lease Sale Prioritization Sequence Consideration Factors

Background

The BLM's Authorized Officer, acting under the delegated authority of the Secretary of the Interior, has discretion to determine which public lands will be offered at a lease sale. The Mineral Leasing Act of 1920 (MLA), as amended, provides that lands subject to disposition under the Act "which are known or believed to contain oil or gas deposits may be leased by the Secretary." (30 U.S.C. § 226(a) (emphasis added)). When evaluating Expressions of Interest (EOIs) to lease particular parcels, pursuant to the Competitive Leases Handbook (H-3120-1), the BLM will plan for leasing and development in accordance with the objectives and provisions in the GRSG Plans.

The WO IM No. 2016-143 does not prohibit leasing or development in GHMA or PHMA as the GRSG Plans allow for leasing and development by applying prioritizing sequencing, stipulations, required design features, and other management measures to achieve the conservation objectives and provisions in the GRSG Plans. This guidance was not intended to direct the Authorized Officer to wait for all lands outside GRSG habitat areas to be leased or developed before allowing leasing within GHMAs, and then to wait for all lands within GHMAs to be leased before allowing leasing or development within the next habitat area (PHMA, for example).

The Miles City Field Office (MCFO) prioritized the leasing of oil and gas parcels in accordance with the WO IM No. 2016-143, in order to minimize further fragmentation and impacts to GRSG habitat or populations, and to seek greater certainty that project development can move forward.

The MCFO took into account the EOIs, the GRSG plan decisions and goals, the prioritization sequence policy, other resource values, and workload capacity for this lease sale review.

Prioritization Sequence for Leasing in or near GRSG Habitats

The MCFO considered the prioritization sequence for leasing in or near GRSG habitat as listed below.

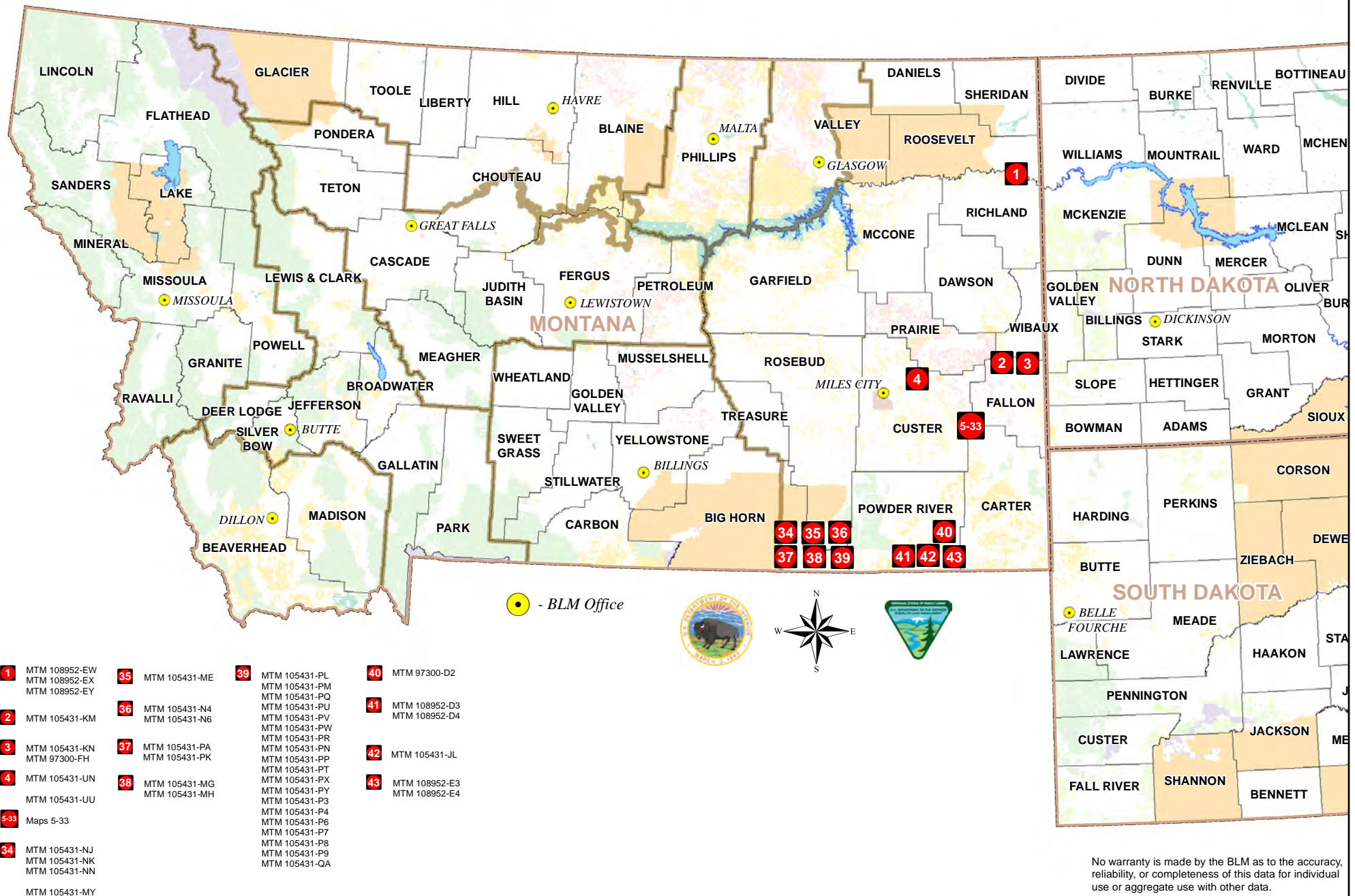
1. Lands outside of GHMAs and PHMAs: first consider leasing EOIs for lands outside of PHMAs and GHMAs. These lands should be the first priority for leasing in any given lease sale.
2. Lands within GHMAs: consider EOIs for lands within the GHMAs, after considering lands outside of both GHMAs and PHMAs. When considering the GHMA lands for leasing, the MCFO ensured that a decision to lease those lands would conform to the conservation objectives and provisions in the GRSG Plans (e.g., Stipulations).
3. Lands within PHMAs: consider EOIs for lands within PHMAs after lands outside of GHMAs and PHMAs have been considered, and EOIs for lands within GHMA have been considered. When considering the PHMA lands for leasing, the MCFO ensured that a decision to lease those lands would conform to the conservation objectives and provisions in the GRSG Plans (e.g., Stipulations).

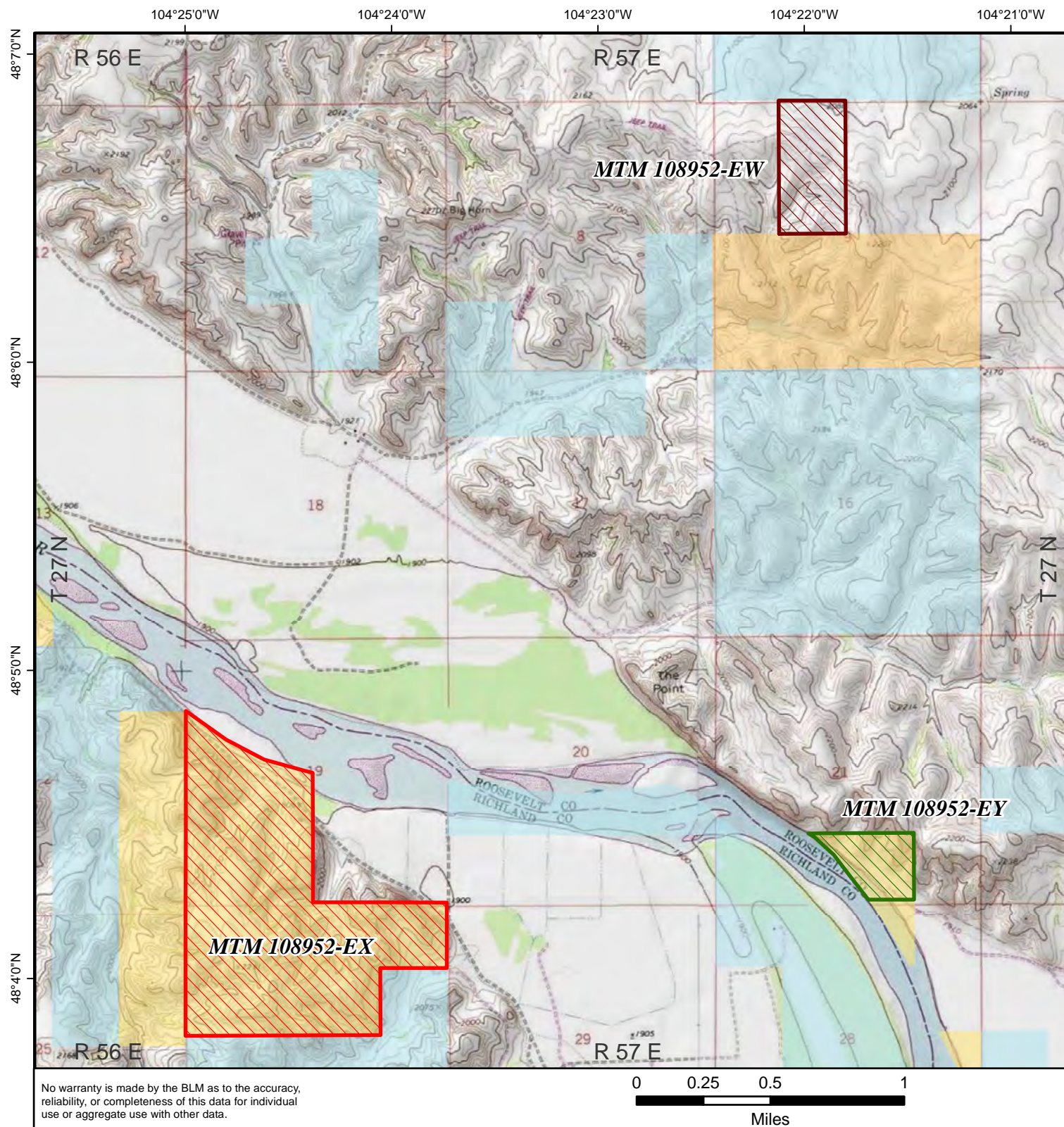
Factors to Consider While Evaluating EOIs in Each Category

In addition to the Prioritization Sequence above, the MCFO considered the parcel specific factors identified in the IM listed below.

- Parcels immediately adjacent or proximate to existing oil and gas leases and development operations or other land use development before parcels that are not near existing operations.
- Parcels that are within existing active Federal oil and gas units or fields before parcels not within existing Federal oil and gas units or fields.
- Parcels in areas with higher potential for development (for example, considering the oil and gas potential maps developed by the BLM for the GRSG Plans) than parcels with lower potential for development. The Authorized Officer may conclude that an area has "higher potential" based on all pertinent information, and is not limited to the Reasonable Foreseeable Development (RFD) potential maps from Plans analysis.
- Parcels in areas of lower-value sage-grouse habitat or further away from important life history habitat features (for example, distance from any active sage-grouse leks) before parcels in higher-value habitat or closer to important life-history habitat features.
- Parcels within areas where law or regulation indicates that offering the lands for leasing is in the government's interest (such as in instances where there is drainage of Federal minerals, 43 CFR § 3162.2-2, or trespass drilling on unleased lands) but lease terms will include all appropriate conservation objectives and provisions from the GRSG Plans.
- EOI parcels in PHMA that existing surface disturbance does not exceed the disturbance and density caps and that development of valid existing rights (Solid Minerals, ROW) for approved-but-not-yet-constructed surface disturbing activities would not exceed the caps.
- BLM's workload capacity and other workload priorities as they determine Work Plans for the oil and gas leasing program.




Map 1. Overview of June 12, 2018 Parcels





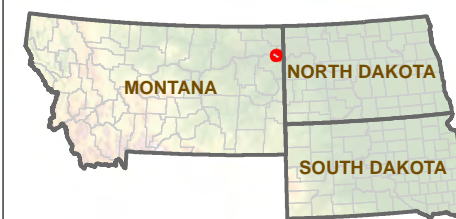
Oil & Gas Parcels
Under Review
June 12, 2018
Competitive Lease Sale

Map 2

-  MTM 108952-EW
-  MTM 108952-EX
-  MTM 108952-EY

Surface Ownership

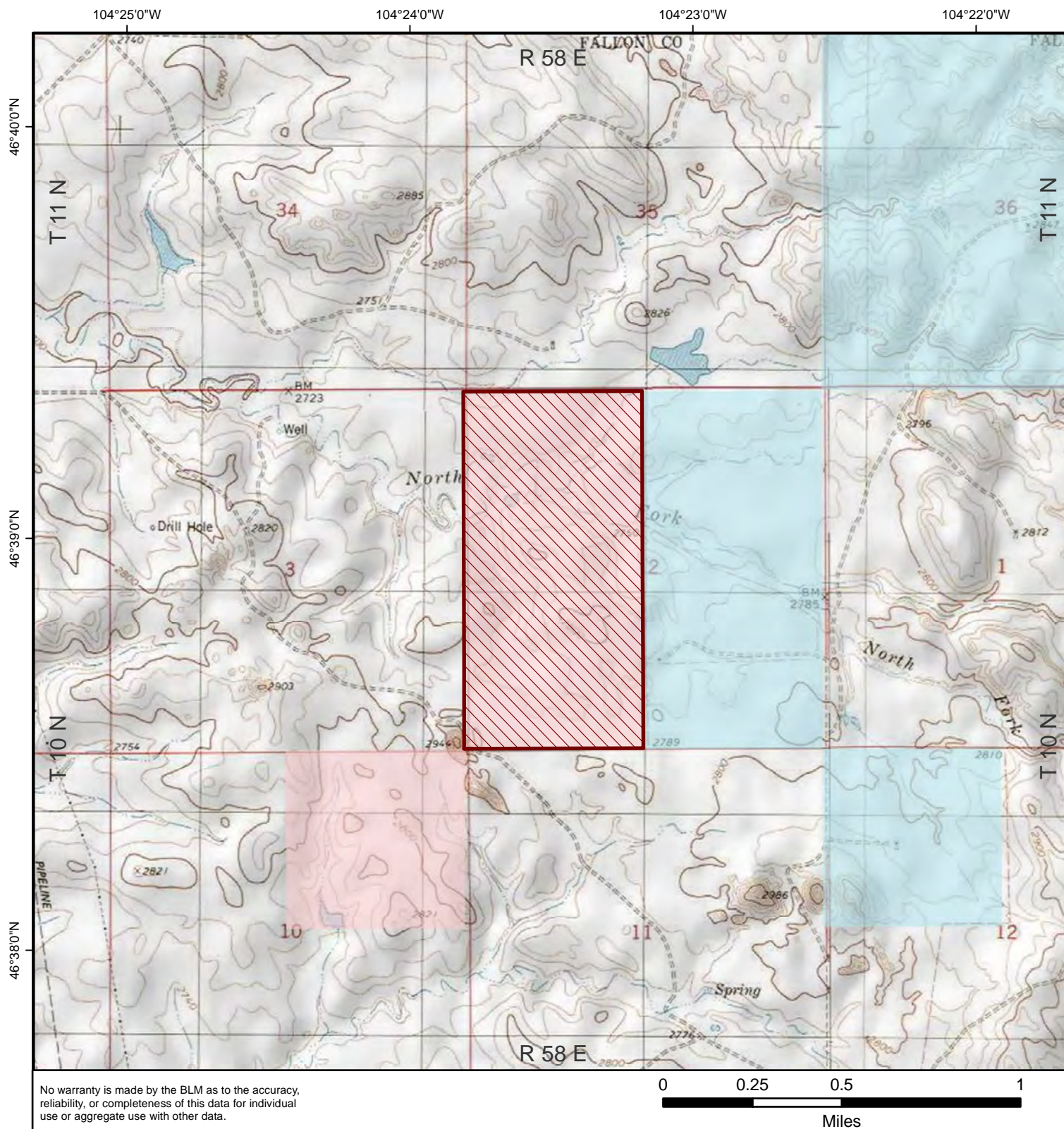
-  Indian Lands/Reservation
-  BLM - Public Domain
-  Division of State Lands
-  Private



Map prepared by:
U.S. Department of the Interior
Bureau of Land Management
Montana/Dakotas State Office
5001 Southgate Drive
Billings, MT 59101




[Return To Main Map](#)






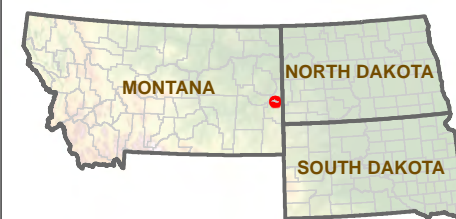
Oil & Gas Parcels Under Review June 12, 2018 Competitive Lease Sale

Map 3

 MTM 105431-KM

Surface Ownership

-  BLM - Land Utilization
-  Division of State Lands
-  Private

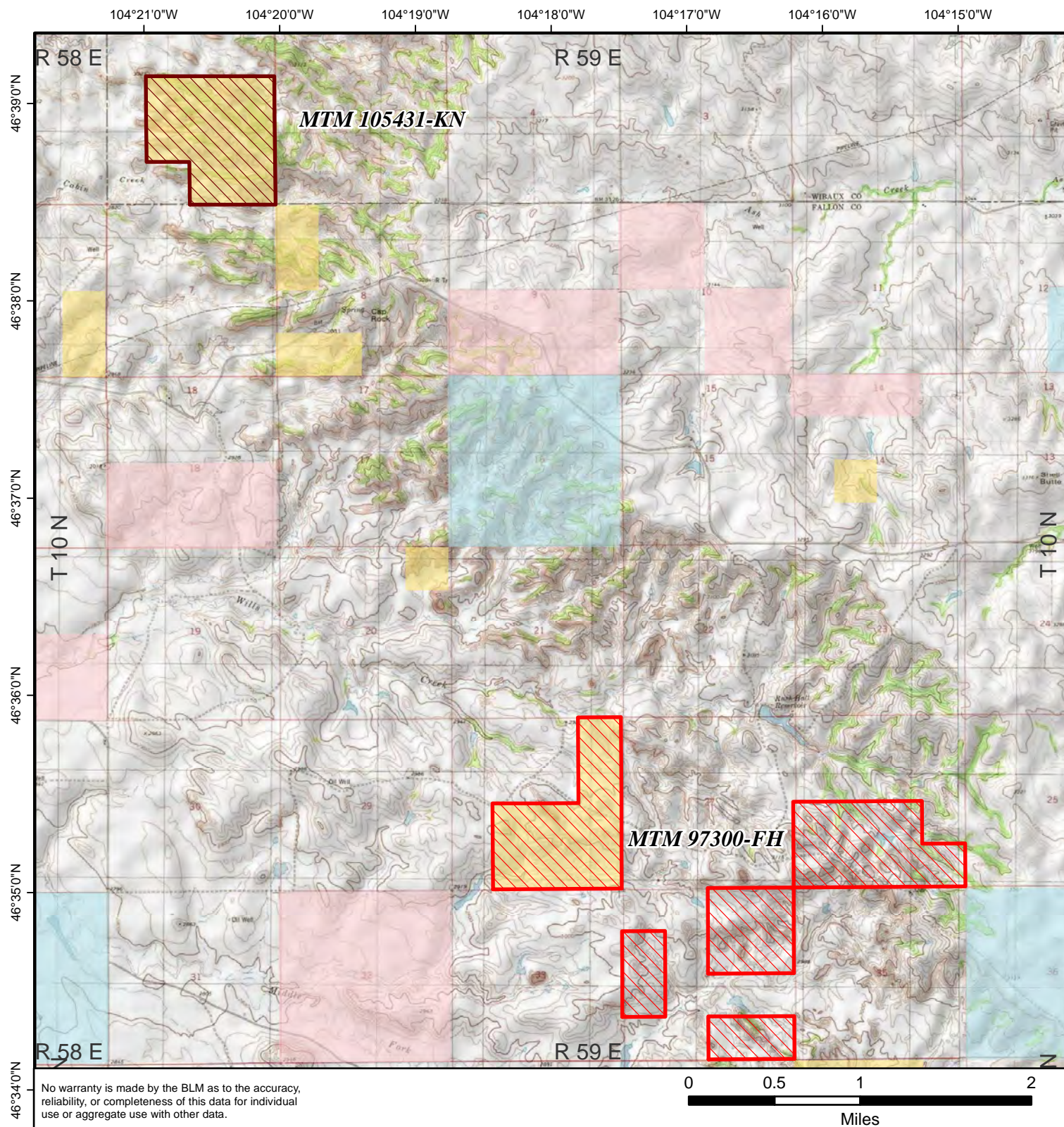


Map prepared by:
U.S. Department of the Interior
Bureau of Land Management
Montana/Dakotas State Office
5001 Southgate Drive
Billings, MT 59101



[Return To Main Map](#)

No warranty is made by the BLM as to the accuracy, reliability, or completeness of this data for individual use or aggregate use with other data.

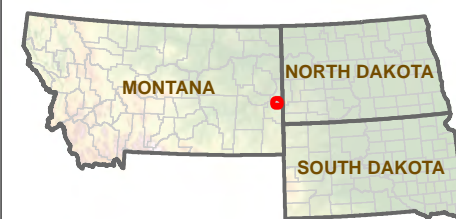


Oil & Gas Parcels Under Review June 12, 2018 Competitive Lease Sale

Map 4

- MTM 105431-KN
- MTM 97300-FH

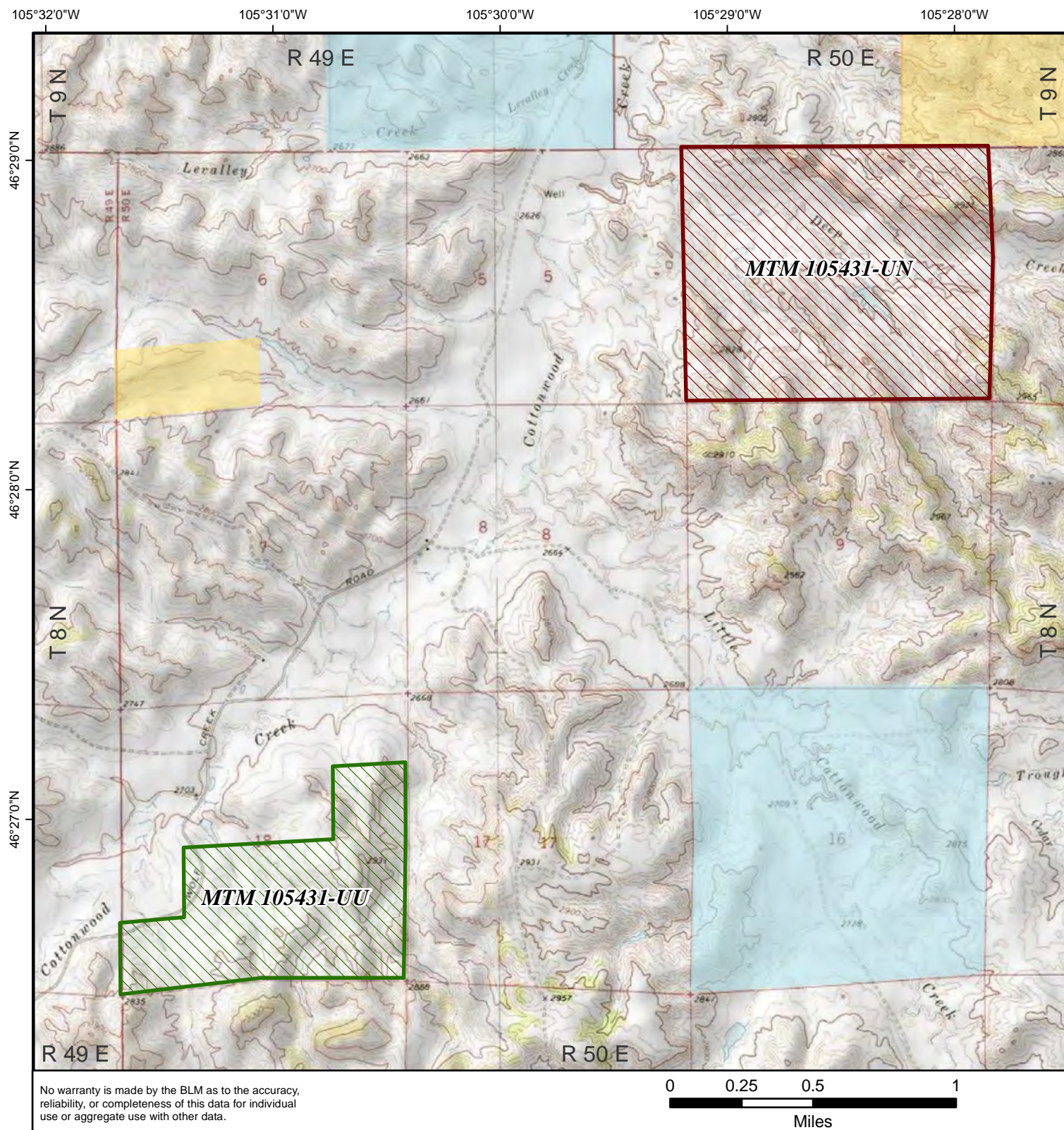
- Surface Ownership
- BLM - Public Domain
 - BLM - Land Utilization
 - Division of State Lands
 - Private



Map prepared by:
U.S. Department of the Interior
Bureau of Land Management
Montana/Dakotas State Office
5001 Southgate Drive
Billings, MT 59101





[Return To Main Map](#)






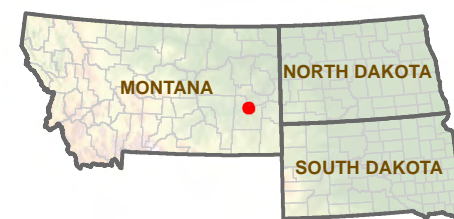
Oil & Gas Parcels
Under Review
June 12, 2018
Competitive Lease Sale

Map 5

-  MTM 105431-UN
 MTM 105431-UU

Surface Ownership

-  BLM - Public Domain
 Division of State Lands
 Private



Map prepared by:
U.S. Department of the Interior
Bureau of Land Management
Montana/Dakotas State Office
5001 Southgate Drive
Billings, MT 59101



[Return To Main Map](#)

105°21'0"W

105°20'0"W




105°19'0"W

105°18'0"W

105°17'0"W

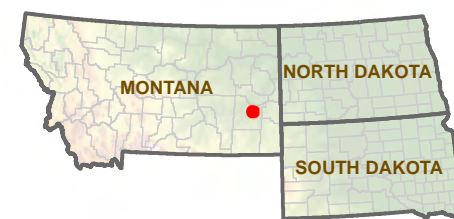
Oil & Gas Parcels
Under Review
June 12, 2018
Competitive Lease Sale

Map 6

-  MTM 105431-WR
-  MTM 105431-WU
-  MTM 105431-WV

Surface Ownership

-  BLM - Public Domain
-  BLM - Land Utilization
-  Division of State Lands
-  Private



Map prepared by:
U.S. Department of the Interior
Bureau of Land Management
Montana/Dakotas State Office
5001 Southgate Drive
Billings, MT 59101



[Return To Main Map](#)

46°22'0"N

46°21'0"N

46°20'0"N

46°19'0"N

R 51 E

R 52 E

MTM 105431-WR

MTM 105431-WU

MTM 105431-WV

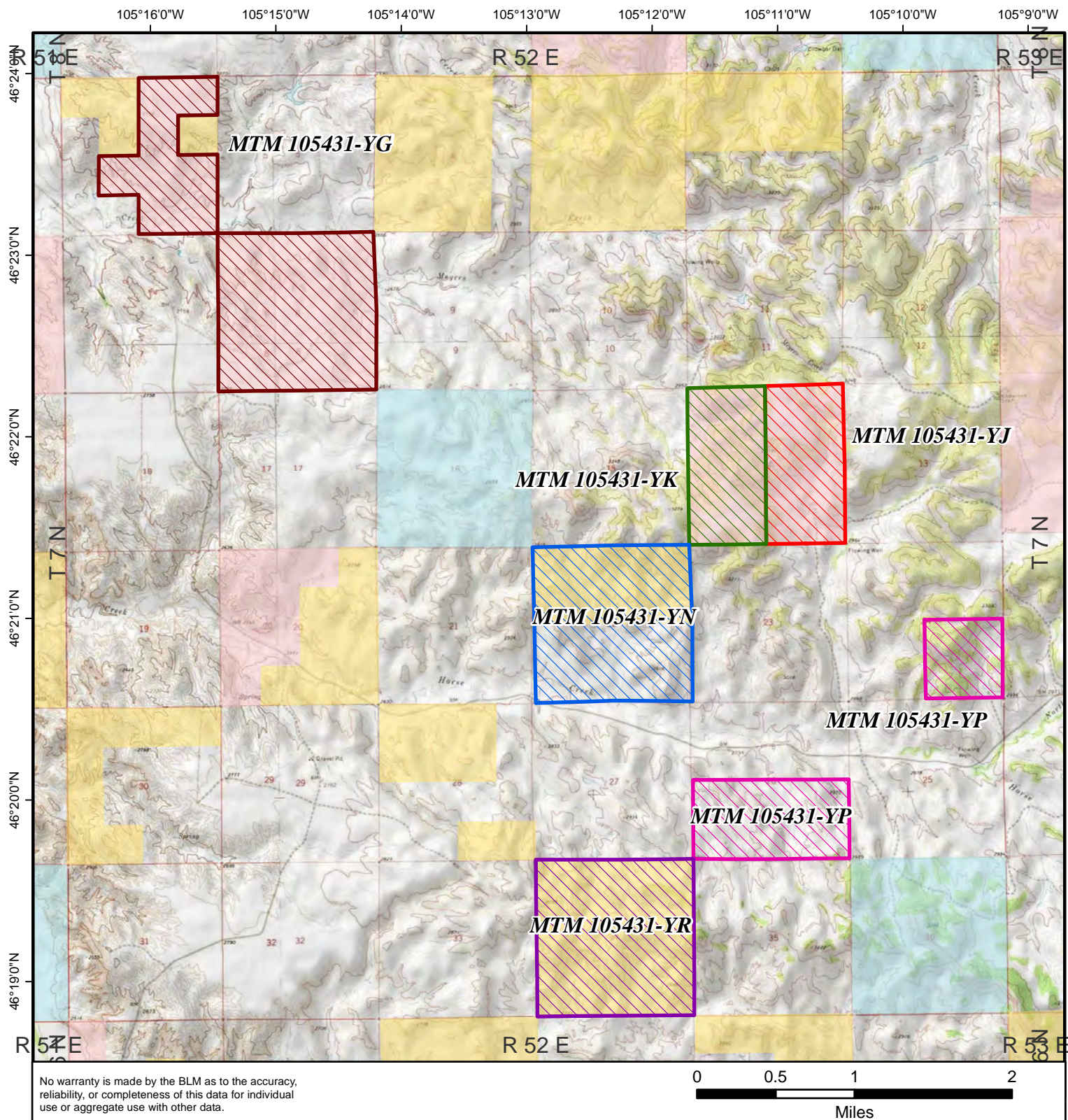
R 51 E

R 52 E

No warranty is made by the BLM as to the accuracy, reliability, or completeness of this data for individual use or aggregate use with other data.

0 0.25 0.5 1

Miles



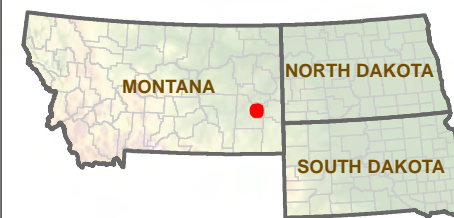
Oil & Gas Parcels Under Review June 12, 2018 Competitive Lease Sale

- MTM 105431-YG
- MTM 105431-YJ
- MTM 105431-YK
- MTM 105431-YN
- MTM 105431-YP
- MTM 105431-YR

Surface Ownership

- BLM - Public Domain
- BLM - Land Utilization
- Division of State Lands
- Private

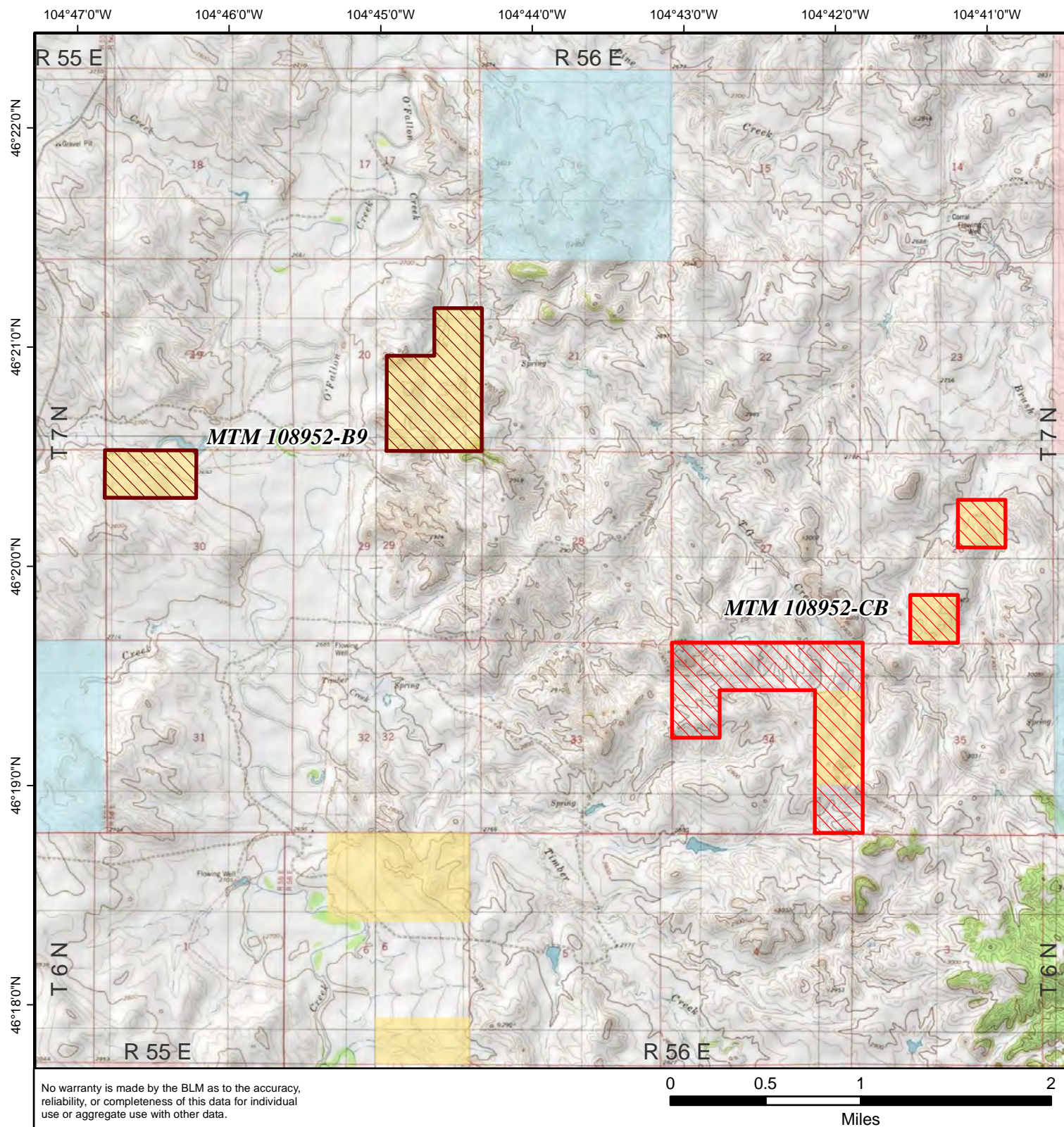
Map 7



Map prepared by:
U.S. Department of the Interior
Bureau of Land Management
Montana/Dakotas State Office
5001 Southgate Drive
Billings, MT 59101





[Return To Main Map](#)



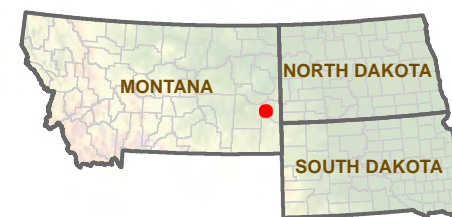
Oil & Gas Parcels
Under Review
June 12, 2018
Competitive Lease Sale

Map 9

-  MTM 108952-B9
 MTM 108952-CB

Surface Ownership

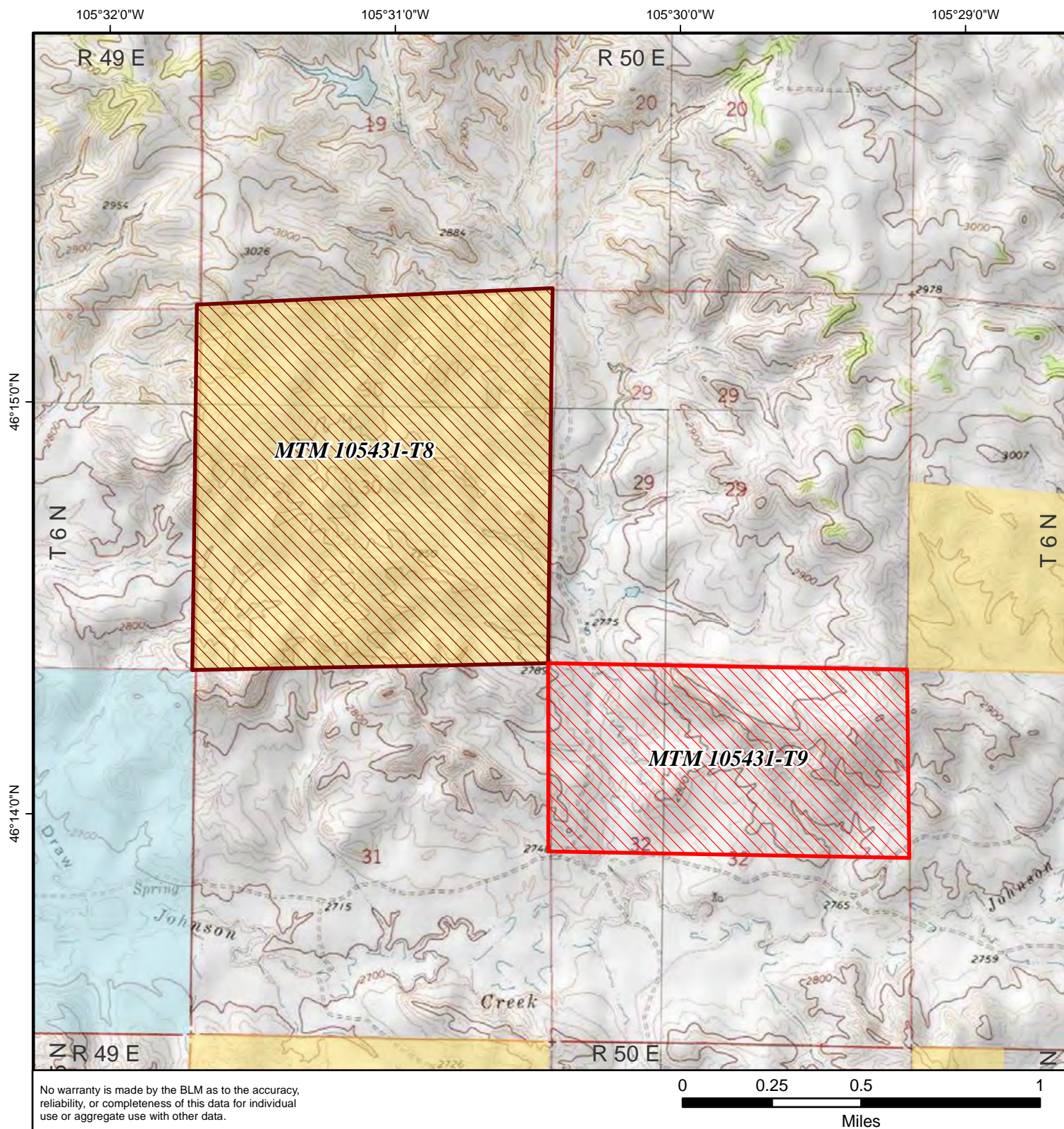
-  BLM - Public Domain
 BLM - Land Utilization
 Division of State Lands
 Private



Map prepared by:
U.S. Department of the Interior
Bureau of Land Management
Montana/Dakotas State Office
5001 Southgate Drive
Billings, MT 59101





[Return To Main Map](#)






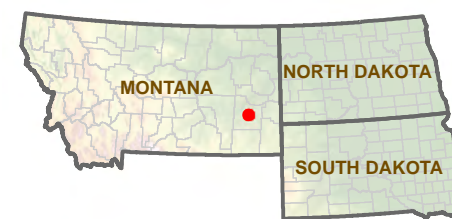
Oil & Gas Parcels
Under Review
June 12, 2018
Competitive Lease Sale

Map 10

-  MTM 105431-T8
 MTM 105431-T9

Surface Ownership

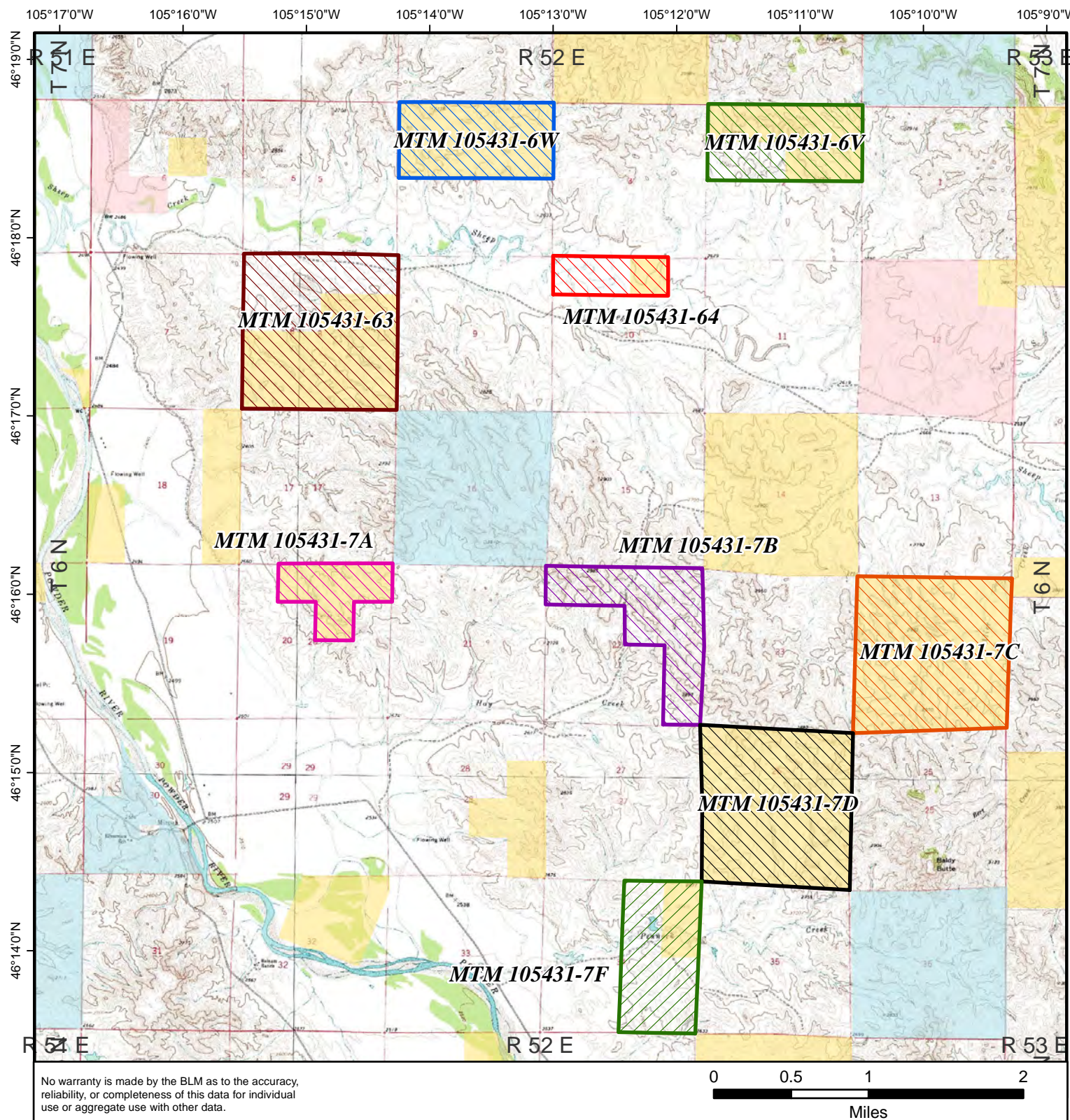
-  BLM - Public Domain
 Division of State Lands
 Private



Map prepared by:
U.S. Department of the Interior
Bureau of Land Management
Montana/Dakotas State Office
5001 Southgate Drive
Billings, MT 59101



[Return To Main Map](#)



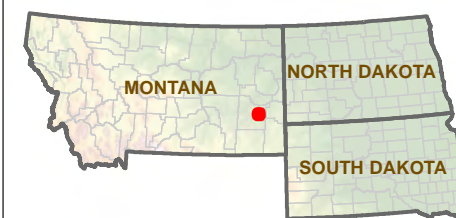
Oil & Gas Parcels Under Review June 12, 2018 Competitive Lease Sale

- MTM 105431-63
- MTM 105431-64
- MTM 105431-6V
- MTM 105431-6W
- MTM 105431-7A
- MTM 105431-7B
- MTM 105431-7C
- MTM 105431-7D
- MTM 105431-7F

Map 11

Surface Ownership

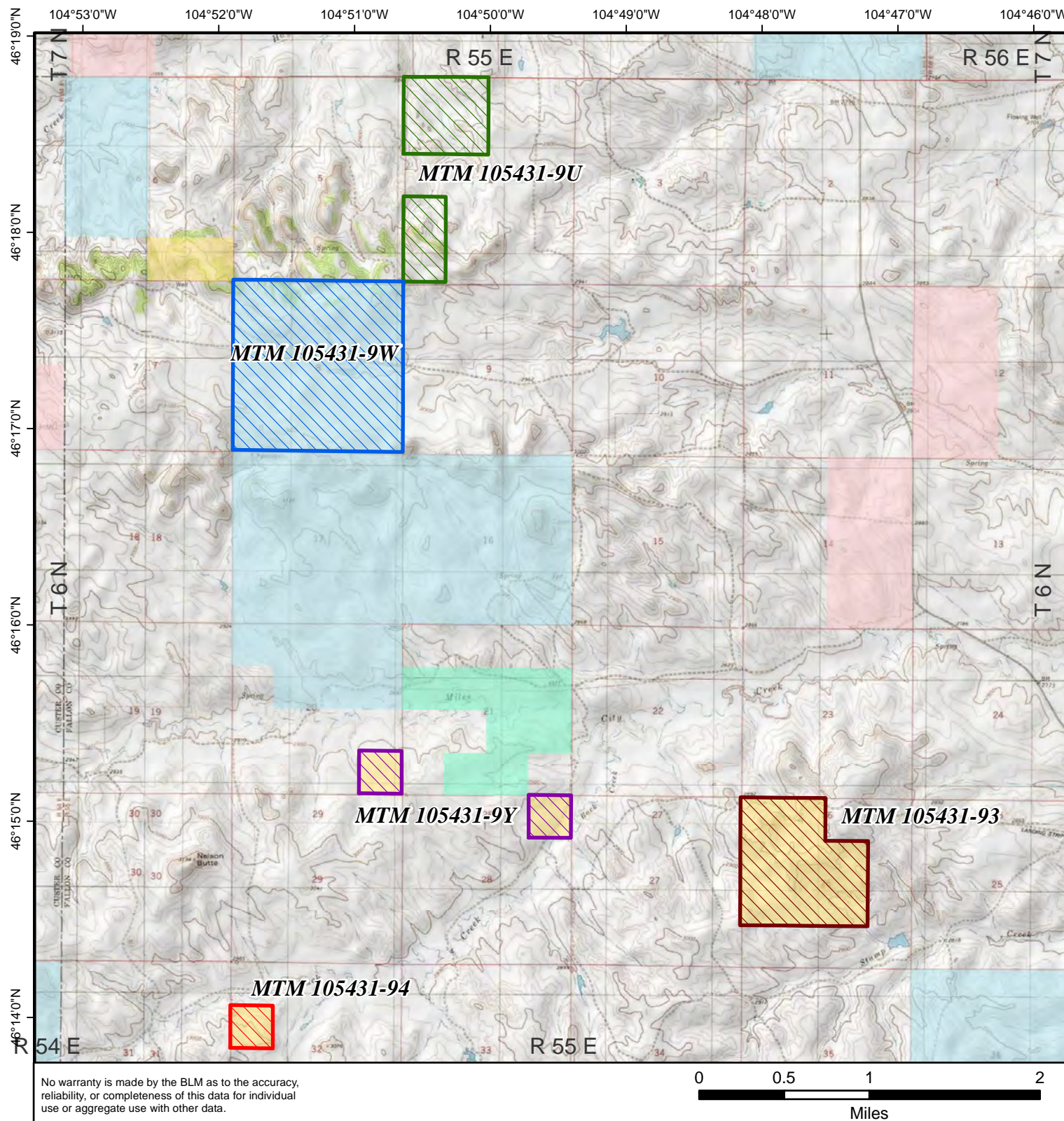
- BLM - Public Domain
- BLM - Land Utilization
- Division of State Lands
- Private



Map prepared by:
U.S. Department of the Interior
Bureau of Land Management
Montana/Dakotas State Office
5001 Southgate Drive
Billings, MT 59101



[Return To Main Map](#)



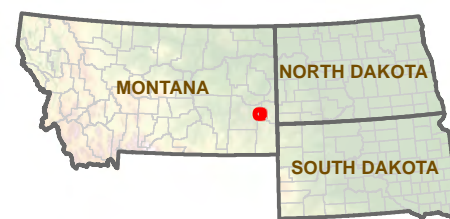
Oil & Gas Parcels Under Review June 12, 2018 Competitive Lease Sale

- MTM 105431-93
- MTM 105431-94
- MTM 105431-9U
- MTM 105431-9W
- MTM 105431-9Y

Map 12

Surface Ownership

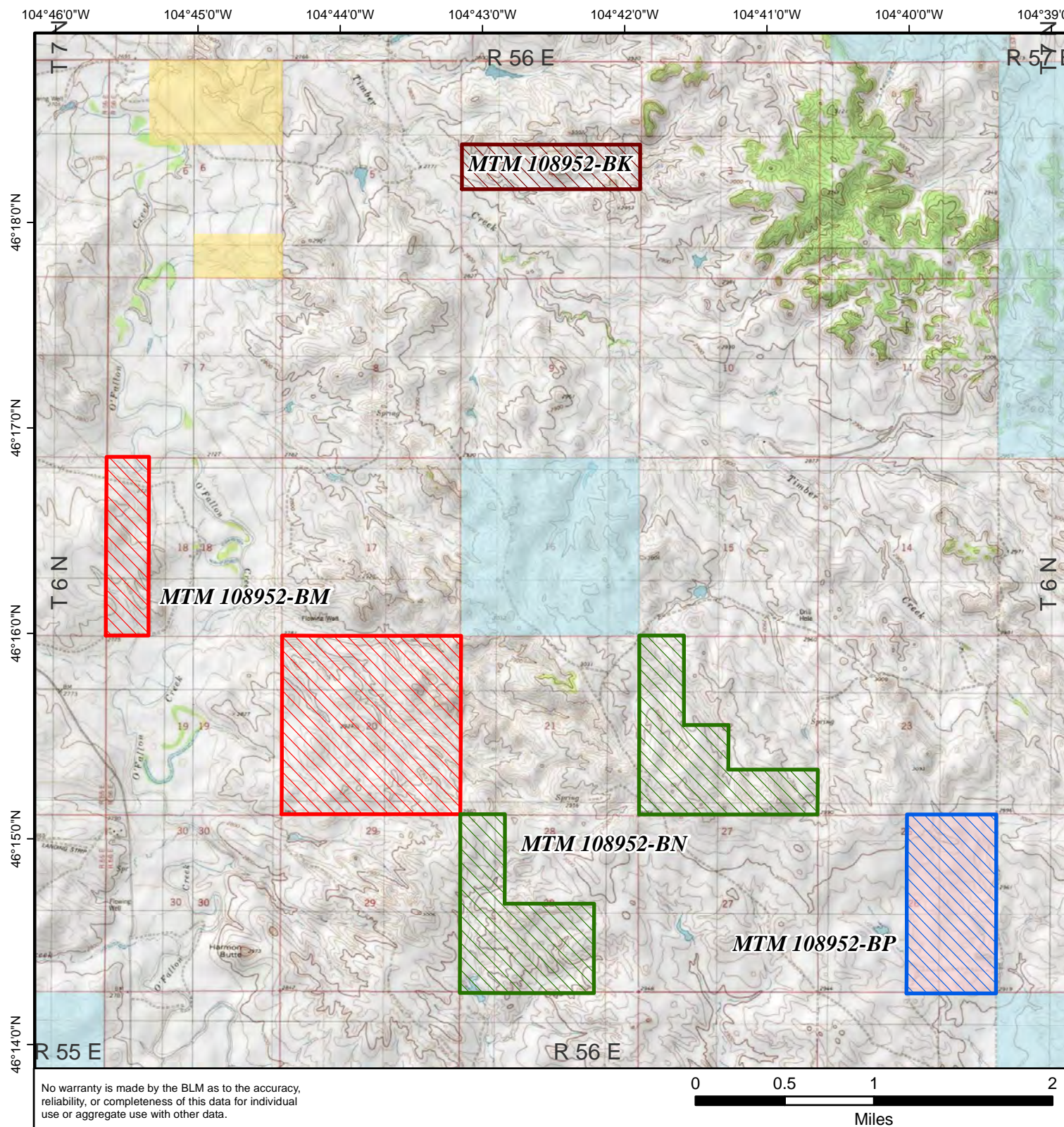
- BLM - Public Domain
- BLM - Land Utilization
- Local Government
- Division of State Lands
- Private







Map prepared by:
U.S. Department of the Interior
Bureau of Land Management
Montana/Dakotas State Office
5001 Southgate Drive
Billings, MT 59101



[Return To Main Map](#)

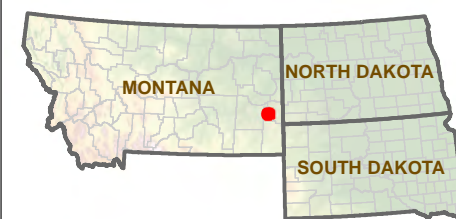


Oil & Gas Parcels Under Review June 12, 2018 Competitive Lease Sale

-  MTM 108952-BK
-  MTM 108952-BM
-  MTM 108952-BN
-  MTM 108952-BP

Map 13

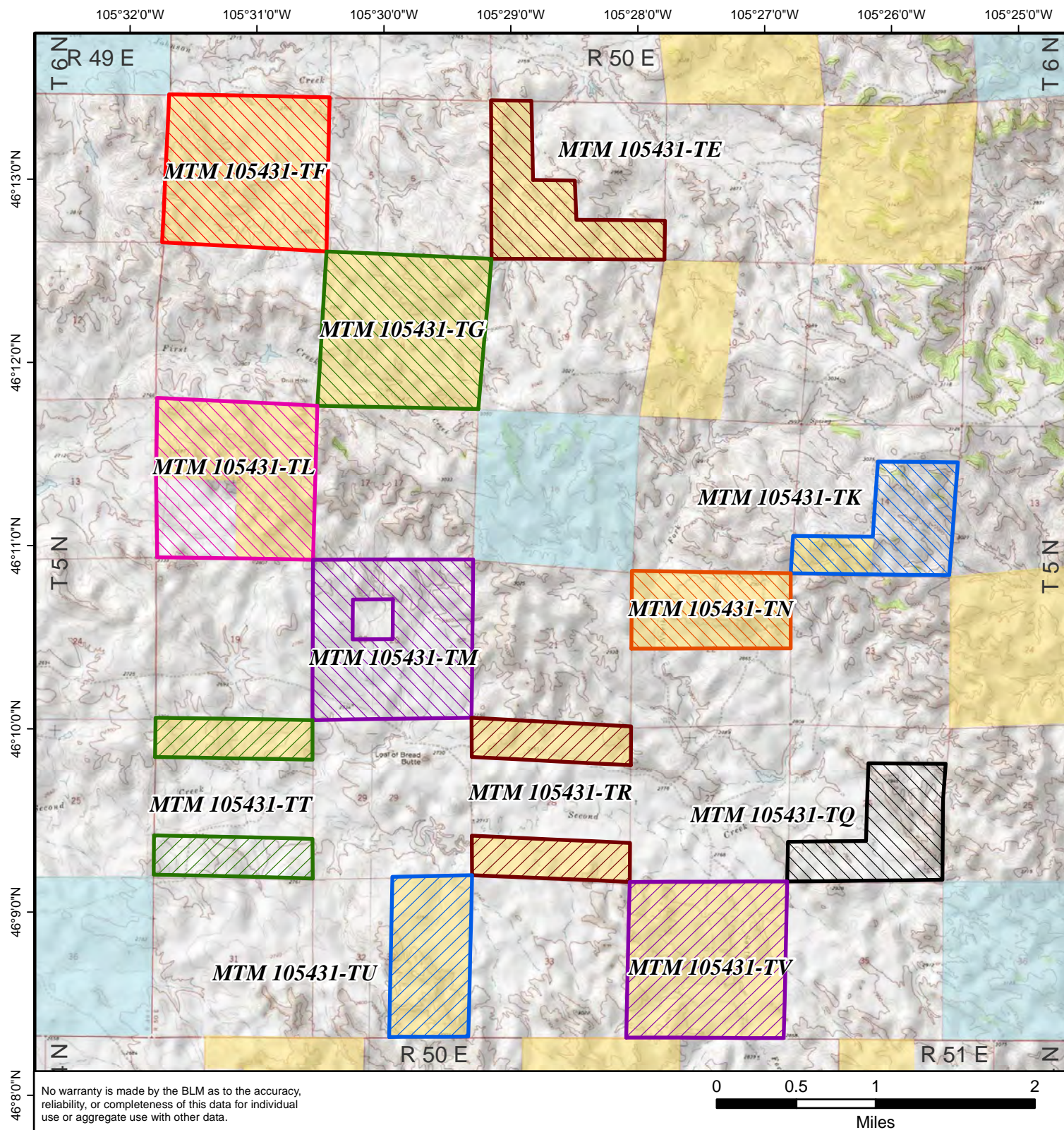
- Surface Ownership
-  BLM - Public Domain
 -  BLM - Land Utilization
 -  Division of State Lands
 -  Private



Map prepared by:
U.S. Department of the Interior
Bureau of Land Management
Montana/Dakotas State Office
5001 Southgate Drive
Billings, MT 59101



[Return To Main Map](#)















Map 14

Oil & Gas Parcels




Under Review

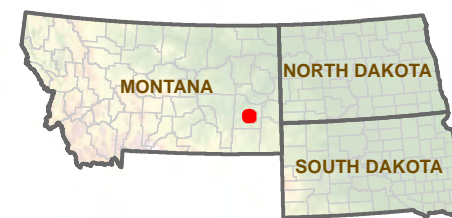
June 12, 2018

Competitive Lease Sale

-  MTM 105431-TE
-  MTM 105431-TF
-  MTM 105431-TG
-  MTM 105431-TK
-  MTM 105431-TL
-  MTM 105431-TM
-  MTM 105431-TN
-  MTM 105431-TQ
-  MTM 105431-TR
-  MTM 105431-TT
-  MTM 105431-TU
-  MTM 105431-TV

Surface Ownership

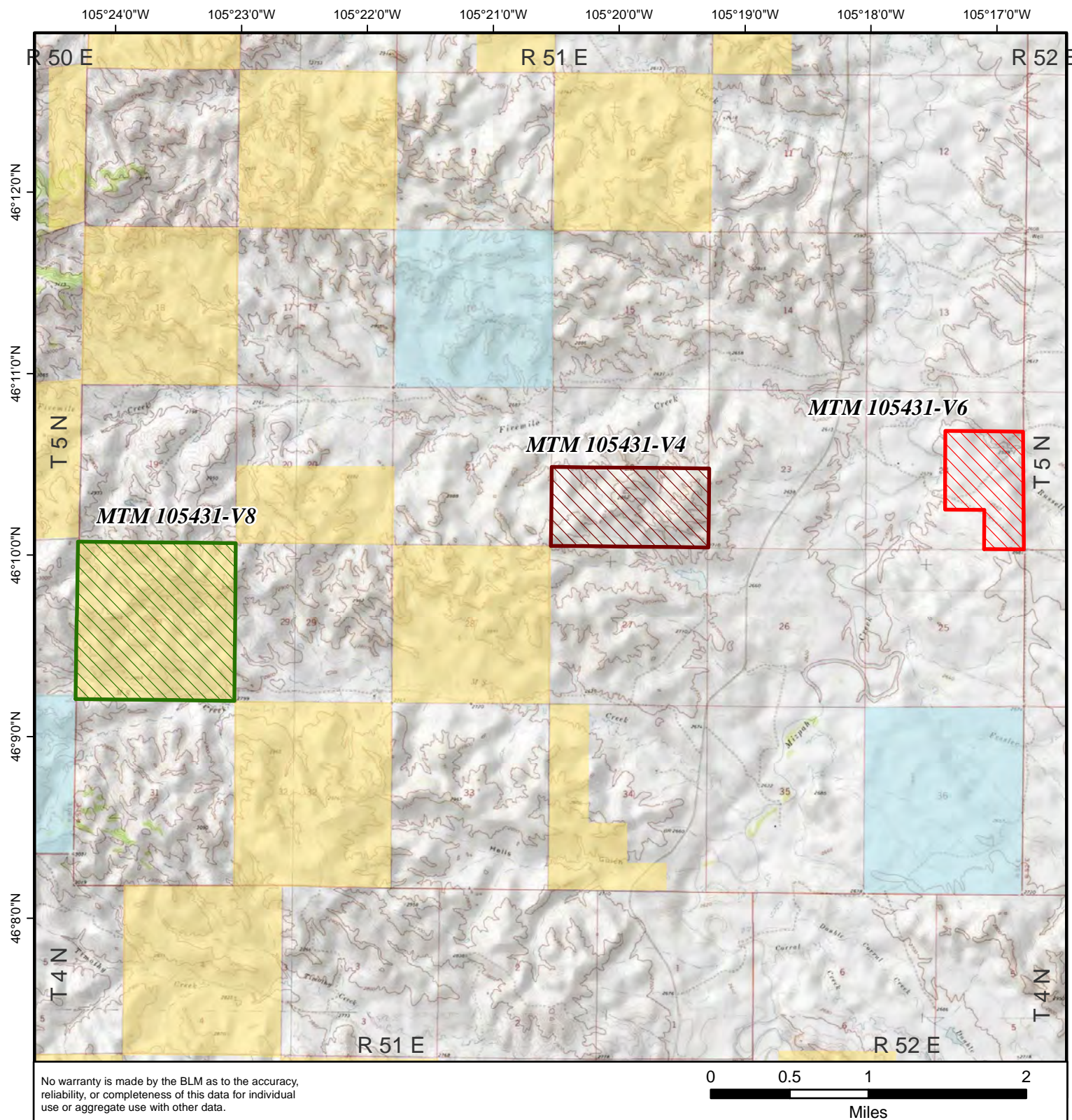
-  BLM - Public Domain
-  Division of State Lands
-  Private



Map prepared by:
U.S. Department of the Interior
Bureau of Land Management
Montana/Dakotas State Office
5001 Southgate Drive
Billings, MT 59101



[Return To Main Map](#)

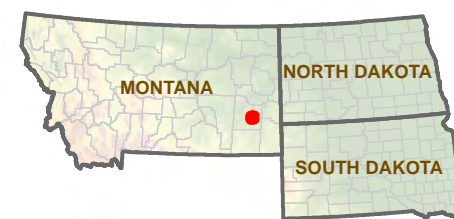


Oil & Gas Parcels Under Review June 12, 2018 Competitive Lease Sale

- MTM 105431-V4
- MTM 105431-V6
- MTM 105431-V8

Map 15

- Surface Ownership
- BLM - Public Domain
 - Division of State Lands
 - Private

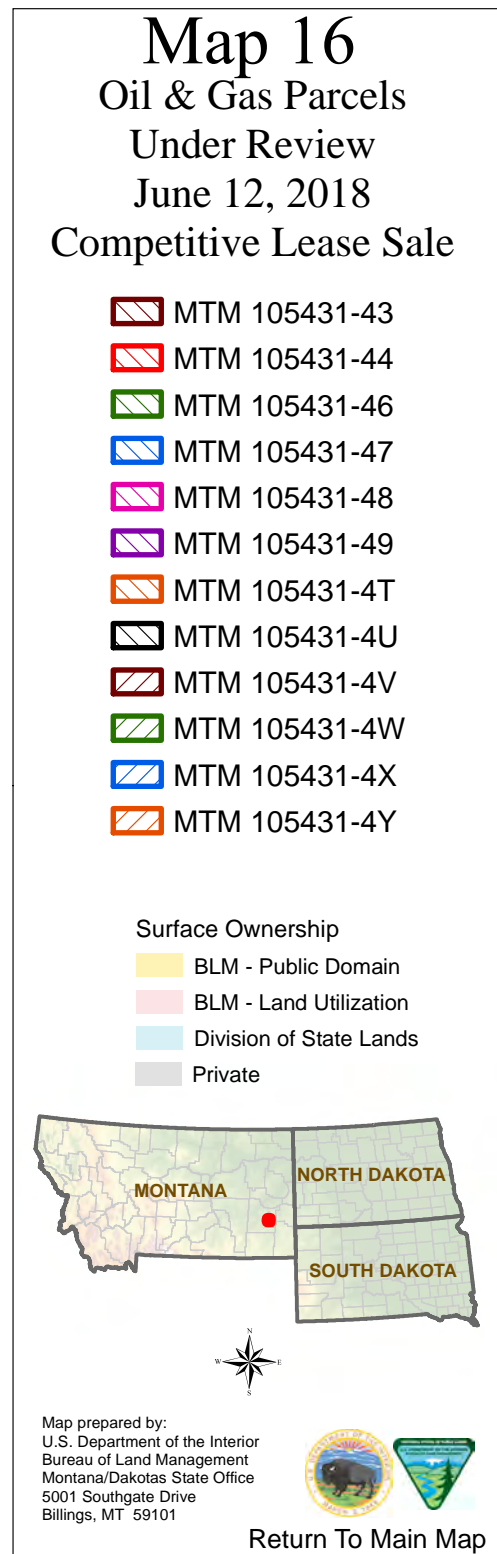
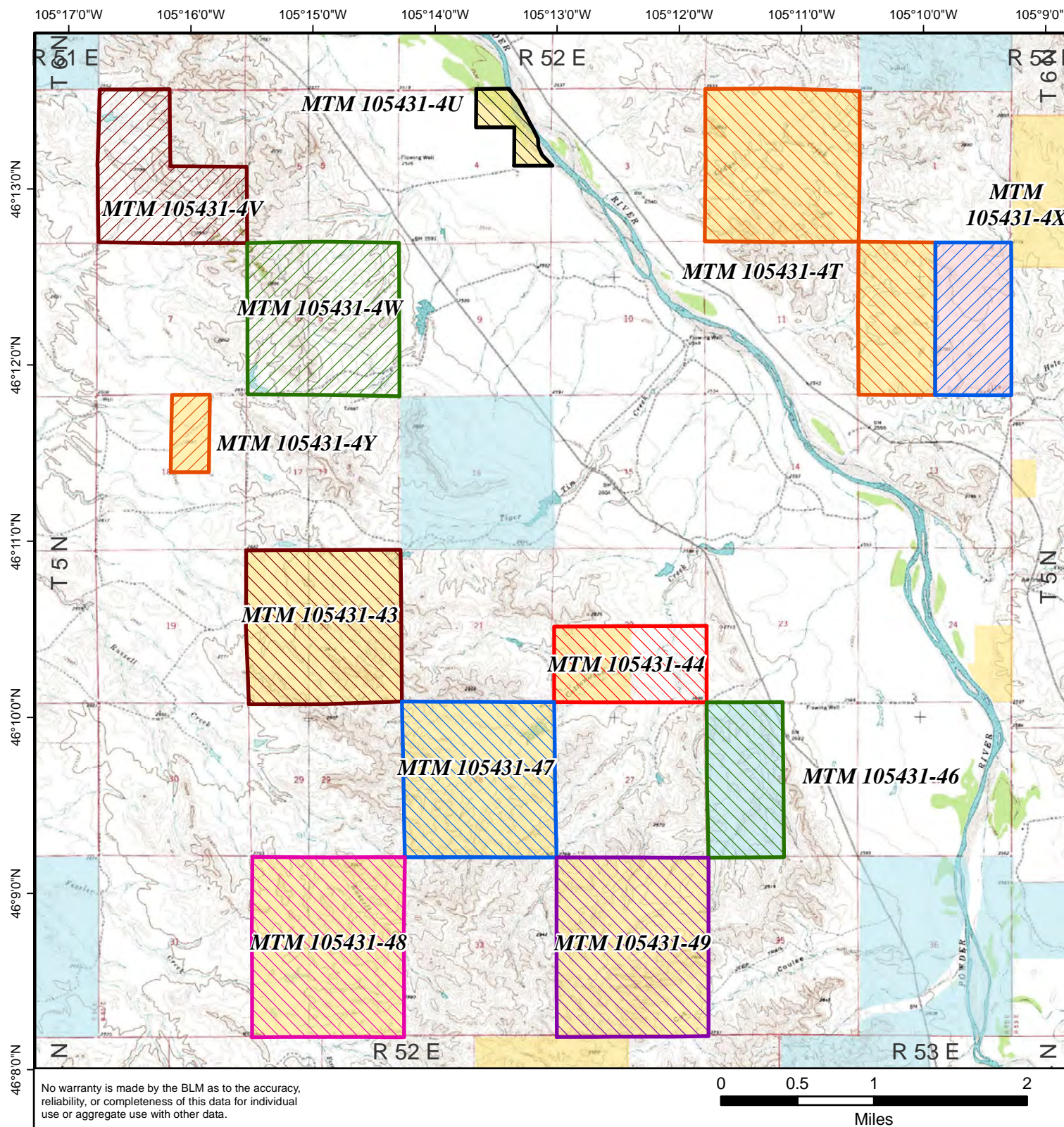


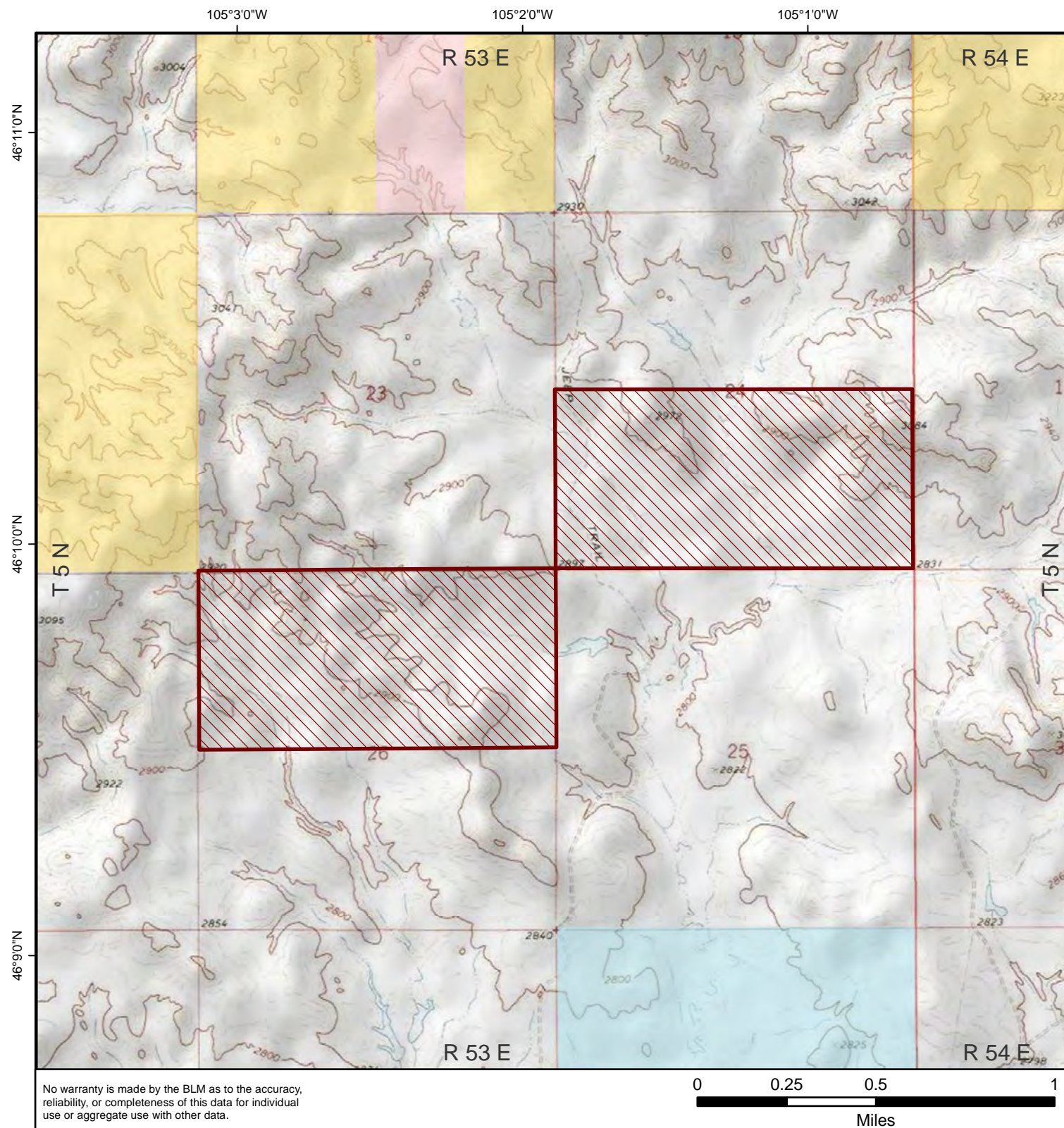
Map prepared by:
U.S. Department of the Interior
Bureau of Land Management
Montana/Dakotas State Office
5001 Southgate Drive
Billings, MT 59101



[Return To Main Map](#)

No warranty is made by the BLM as to the accuracy, reliability, or completeness of this data for individual use or aggregate use with other data.





Oil & Gas Parcels
Under Review
June 12, 2018
Competitive Lease Sale

 MTM 105431-33

Map 17

Surface Ownership

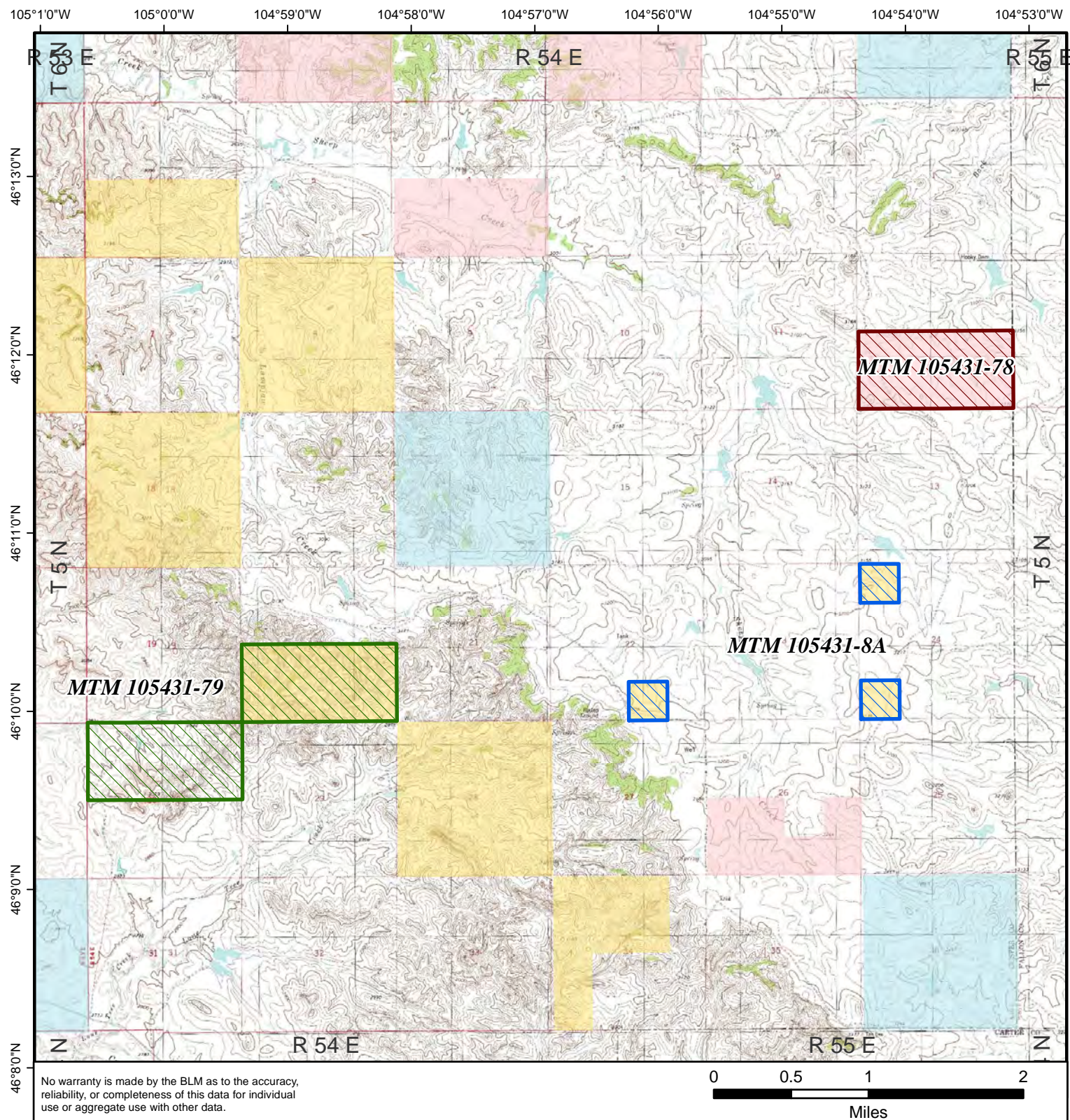
-  BLM - Public Domain
-  BLM - Land Utilization
-  Division of State Lands
-  Private






Map prepared by:
U.S. Department of the Interior
Bureau of Land Management
Montana/Dakotas State Office
5001 Southgate Drive
Billings, MT 59101



[Return To Main Map](#)



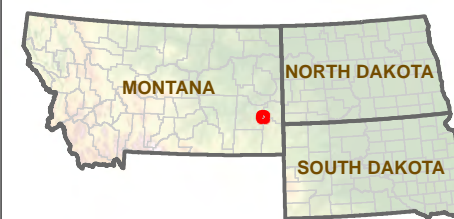
Oil & Gas Parcels Under Review June 12, 2018 Competitive Lease Sale

-  MTM 105431-78
-  MTM 105431-79
-  MTM 105431-8A

Map 18

Surface Ownership

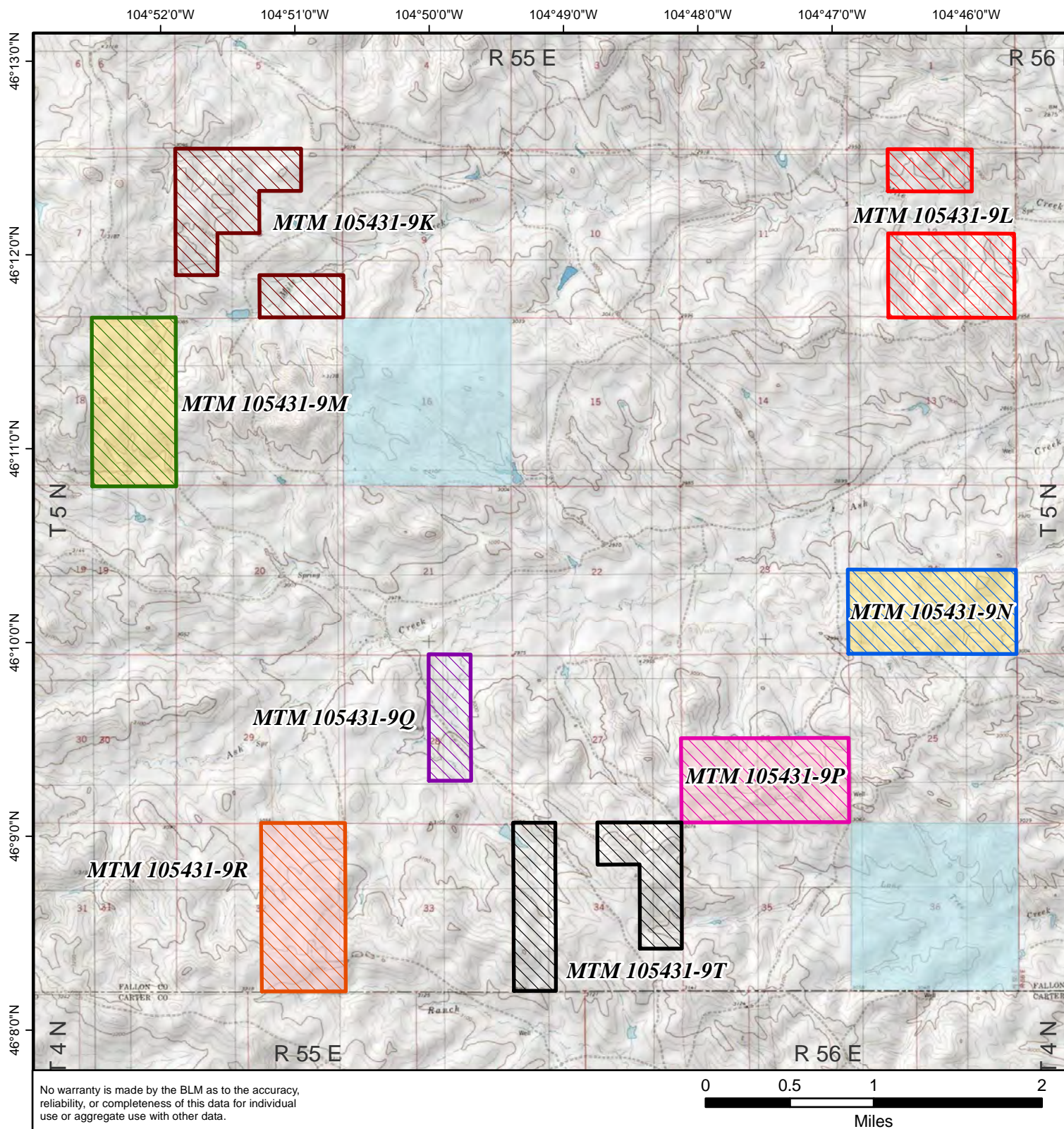
-  BLM - Public Domain
-  BLM - Land Utilization
-  Division of State Lands
-  Private











Map prepared by:
U.S. Department of the Interior
Bureau of Land Management
Montana/Dakotas State Office
5001 Southgate Drive
Billings, MT 59101



[Return To Main Map](#)



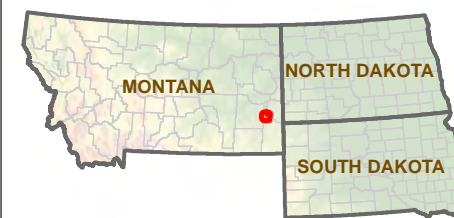
Oil & Gas Parcels Under Review June 12, 2018 Competitive Lease Sale

-  MTM 105431-9K
-  MTM 105431-9L
-  MTM 105431-9M
-  MTM 105431-9N
-  MTM 105431-9P
-  MTM 105431-9Q
-  MTM 105431-9R
-  MTM 105431-9T

Map 19

Surface Ownership

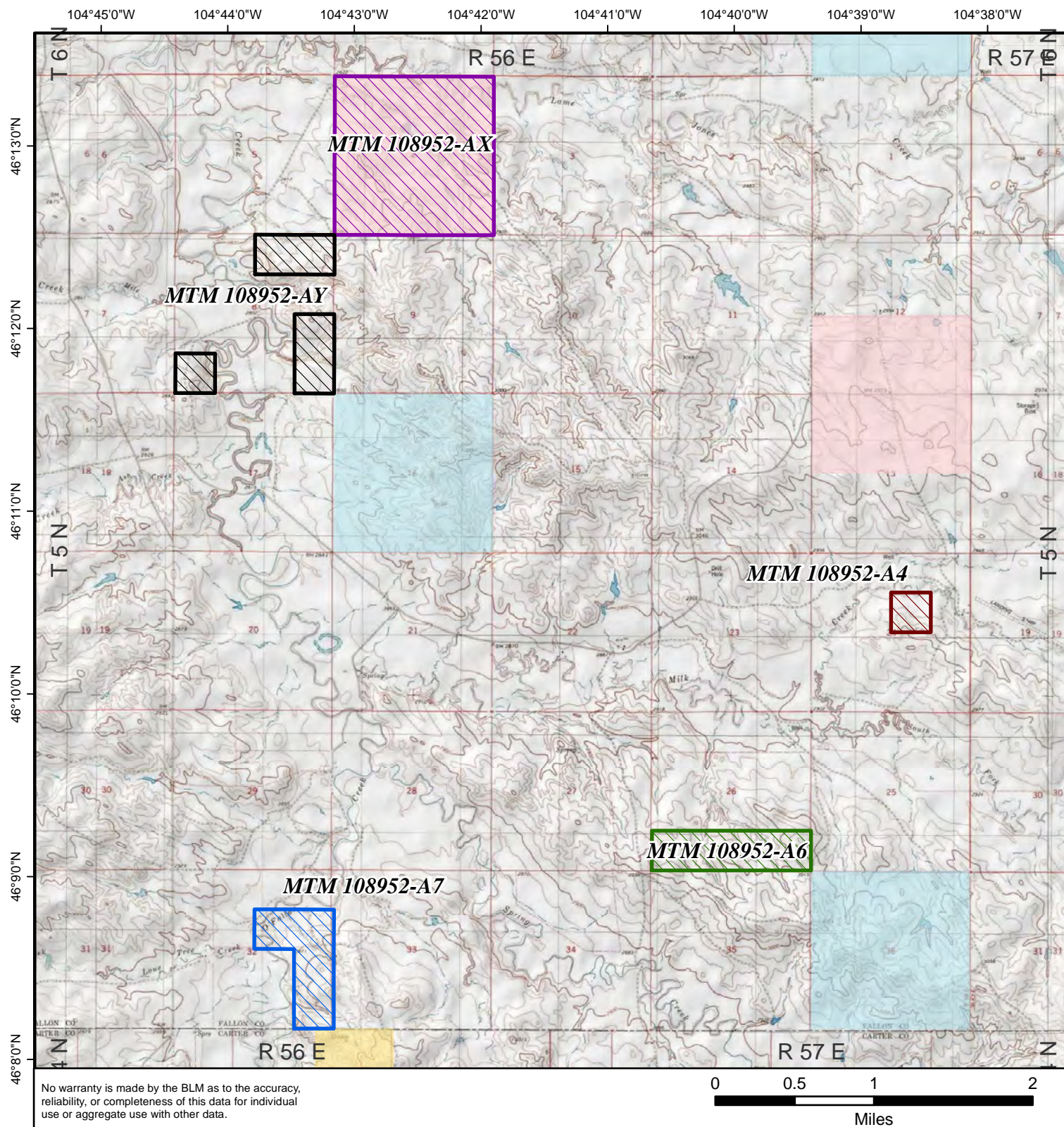
-  BLM - Public Domain
-  BLM - Land Utilization
-  Division of State Lands
-  Private








Map prepared by:
U.S. Department of the Interior
Bureau of Land Management
Montana/Dakotas State Office
5001 Southgate Drive
Billings, MT 59101



[Return To Main Map](#)



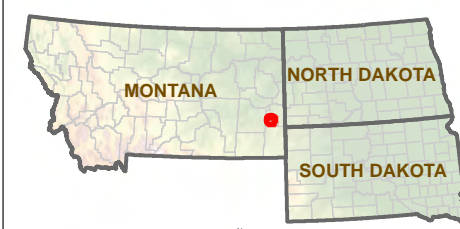
Oil & Gas Parcels Under Review June 12, 2018 Competitive Lease Sale

-  MTM 108952-A4
-  MTM 108952-A6
-  MTM 108952-A7
-  MTM 108952-AX
-  MTM 108952-AY

Map 20

Surface Ownership

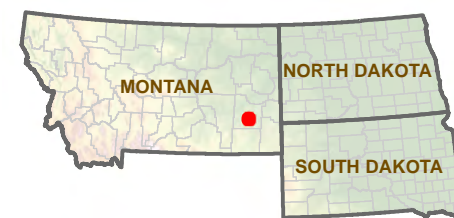
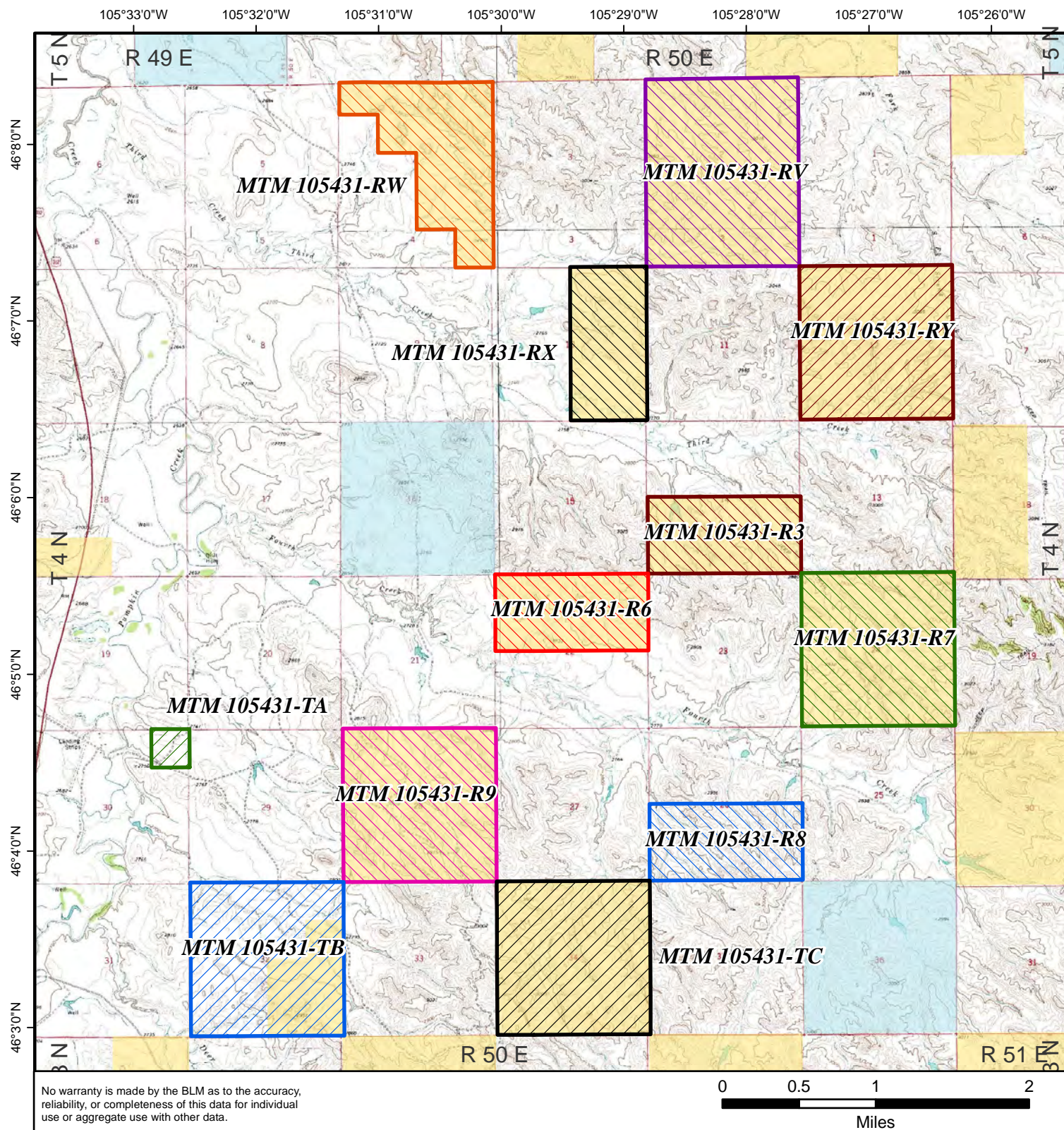
-  BLM - Public Domain
-  BLM - Land Utilization
-  Division of State Lands
-  Private



Map prepared by:
U.S. Department of the Interior
Bureau of Land Management
Montana/Dakotas State Office
5001 Southgate Drive
Billings, MT 59101



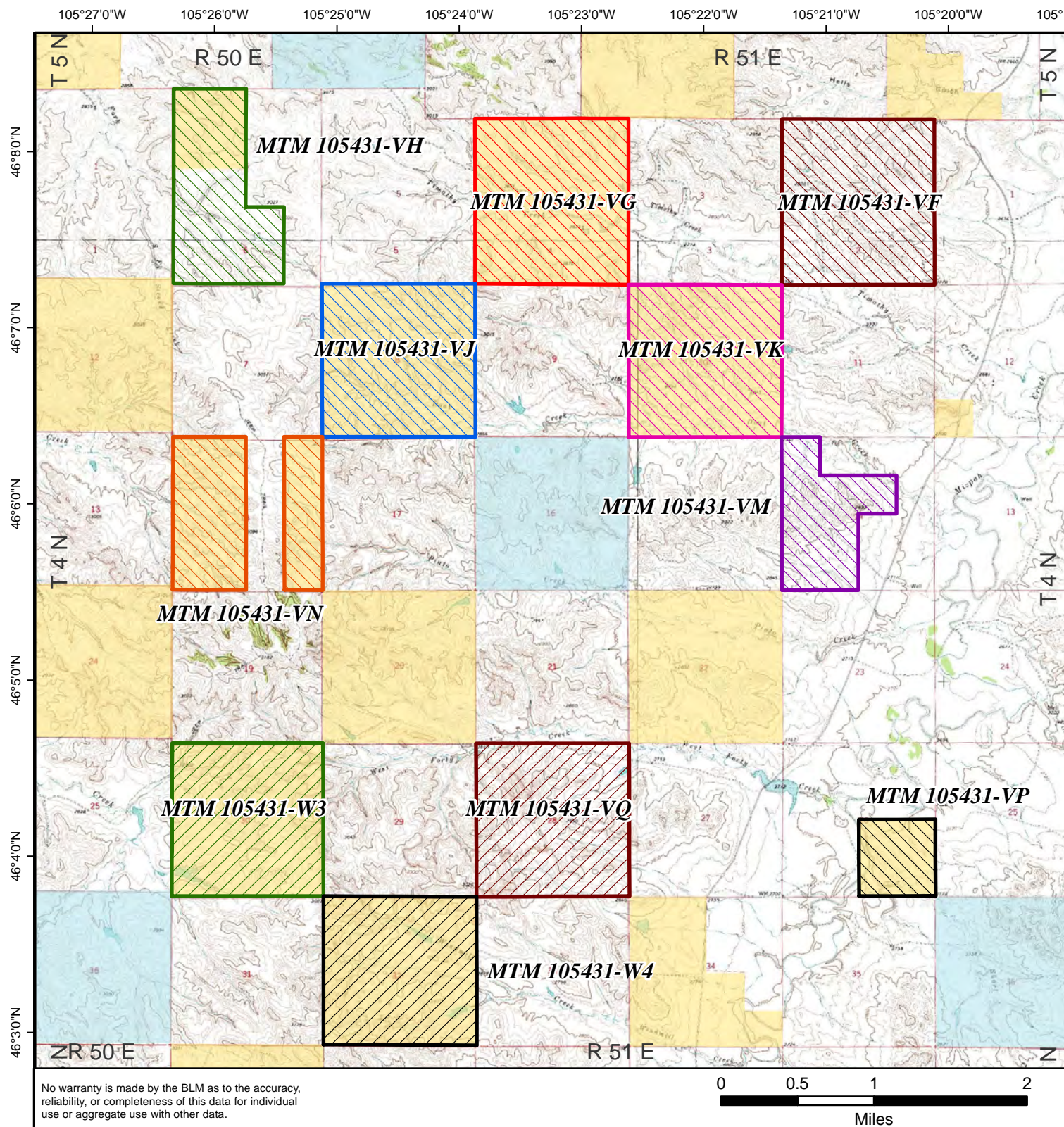
[Return To Main Map](#)



Map prepared by:
U.S. Department of the Interior
Bureau of Land Management
Montana/Dakotas State Office
5001 Southgate Drive
Billings, MT 59101



[Return To Main Map](#)



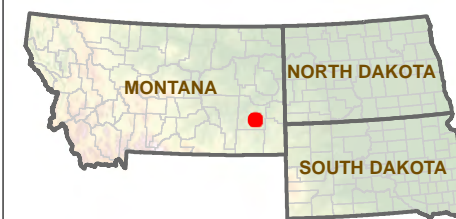
Oil & Gas Parcels Under Review June 12, 2018 Competitive Lease Sale

- MTM 105431-VF
- MTM 105431-VG
- MTM 105431-VH
- MTM 105431-VJ
- MTM 105431-VK
- MTM 105431-VM
- MTM 105431-VN
- MTM 105431-VP
- MTM 105431-VQ
- MTM 105431-W3
- MTM 105431-W4

Map 22

Surface Ownership

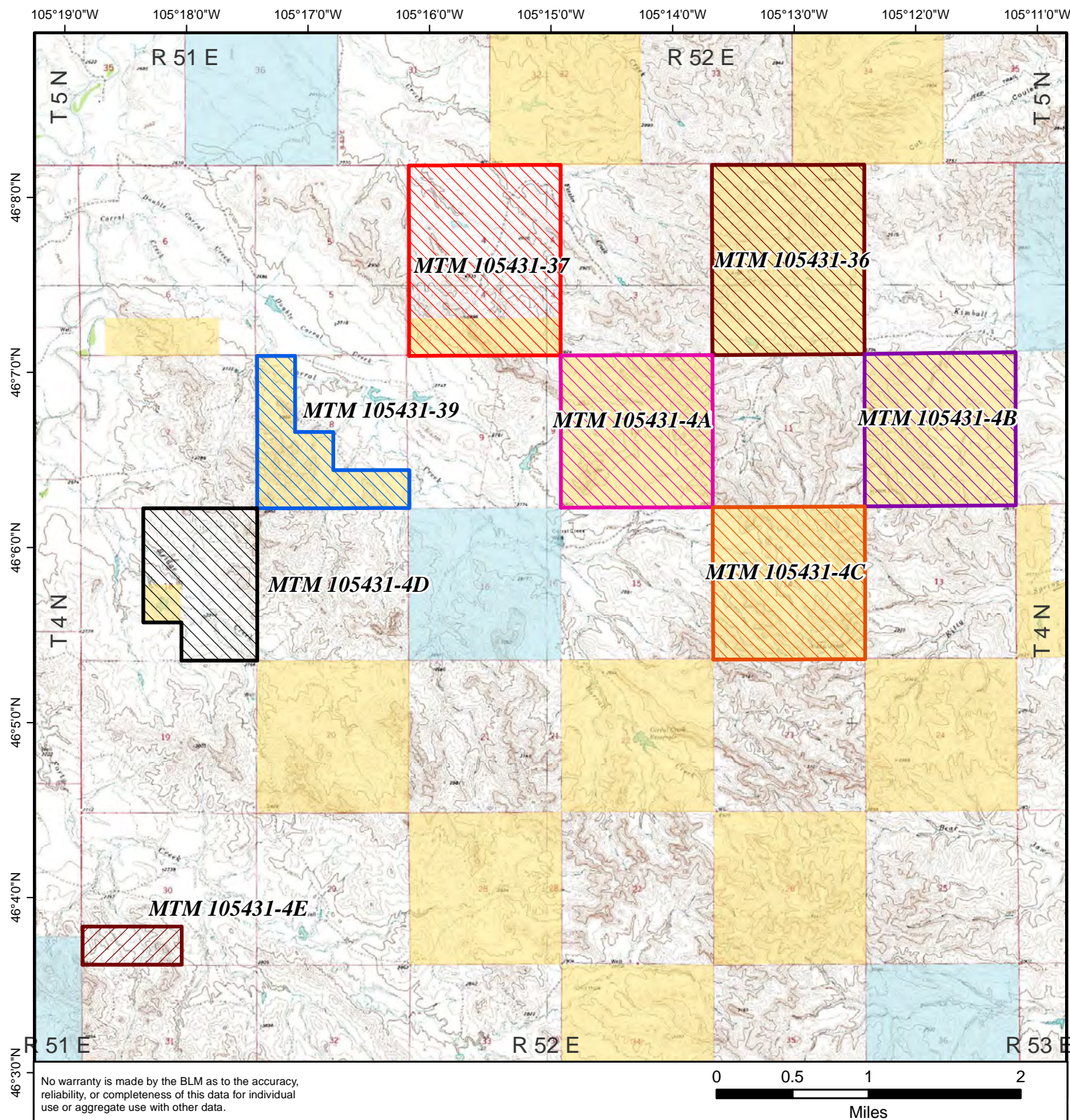
- BLM - Public Domain
- Division of State Lands
- Private



Map prepared by:
U.S. Department of the Interior
Bureau of Land Management
Montana/Dakotas State Office
5001 Southgate Drive
Billings, MT 59101



[Return To Main Map](#)

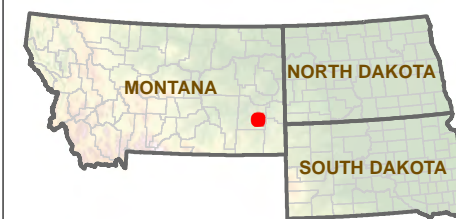


Oil & Gas Parcels Under Review June 12, 2018 Competitive Lease Sale Map 23

- MTM 105431-36
- MTM 105431-37
- MTM 105431-39
- MTM 105431-4A
- MTM 105431-4B
- MTM 105431-4C
- MTM 105431-4D
- MTM 105431-4E

Surface Ownership

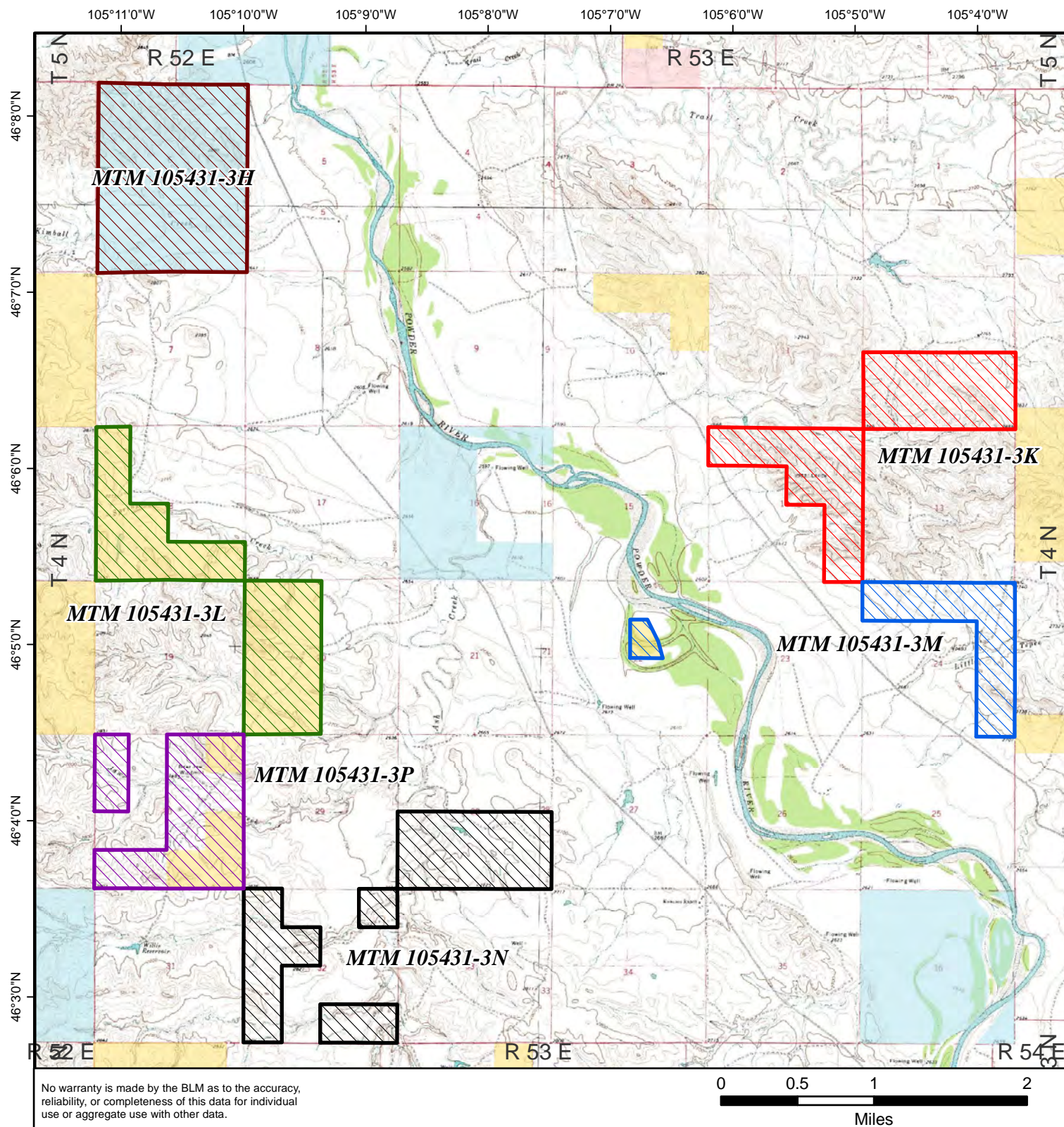
- BLM - Public Domain
- Division of State Lands
- Private



Map prepared by:
U.S. Department of the Interior
Bureau of Land Management
Montana/Dakotas State Office
5001 Southgate Drive
Billings, MT 59101



[Return To Main Map](#)

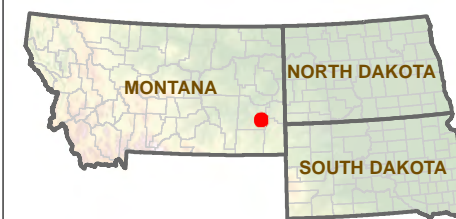


Oil & Gas Parcels Under Review June 12, 2018 Competitive Lease Sale Map 24

- MTM 105431-3H
- MTM 105431-3K
- MTM 105431-3L
- MTM 105431-3M
- MTM 105431-3N
- MTM 105431-3P

Surface Ownership

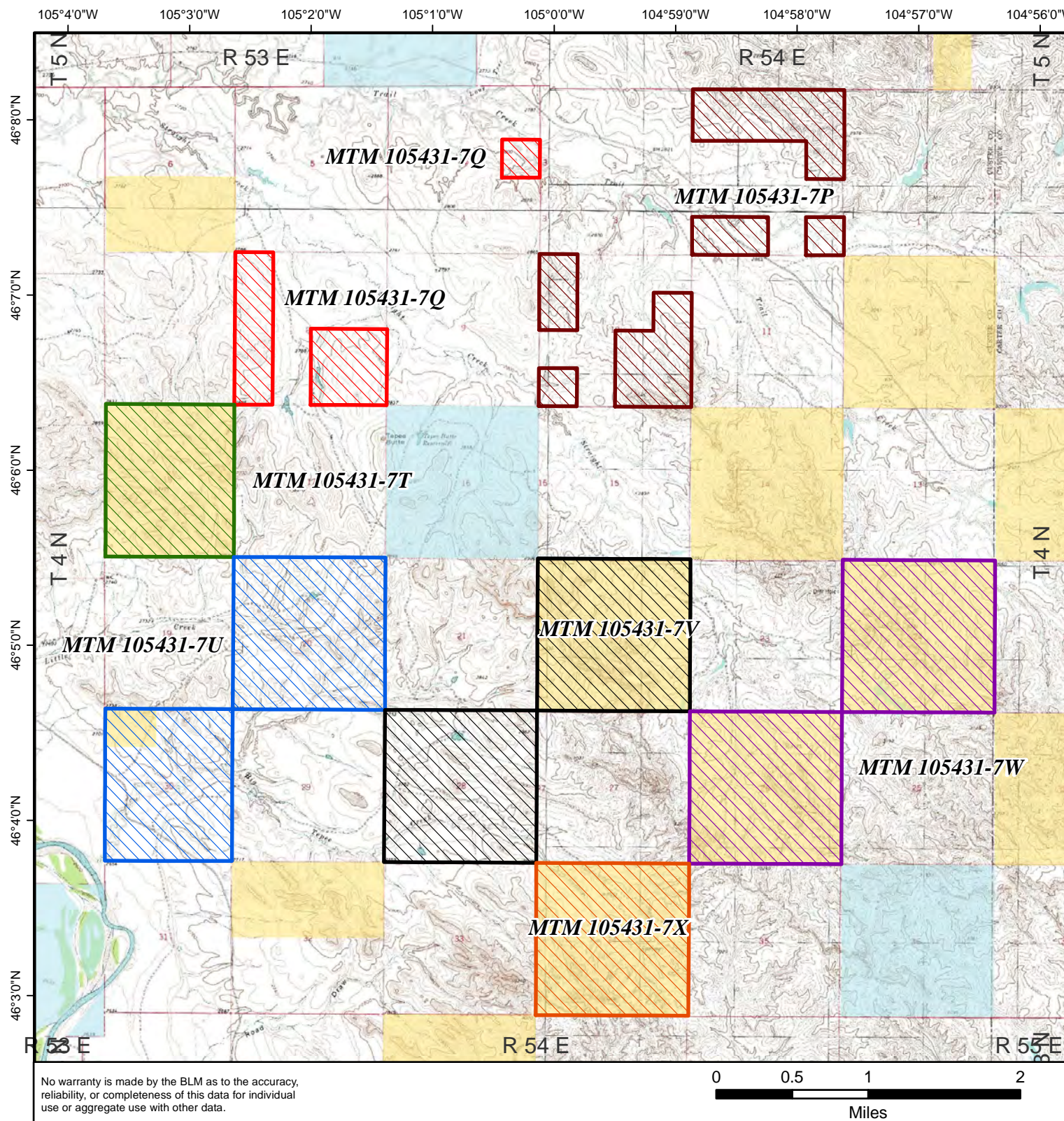
- BLM - Public Domain
- BLM - Land Utilization
- Division of State Lands
- Private



Map prepared by:
U.S. Department of the Interior
Bureau of Land Management
Montana/Dakotas State Office
5001 Southgate Drive
Billings, MT 59101



[Return To Main Map](#)

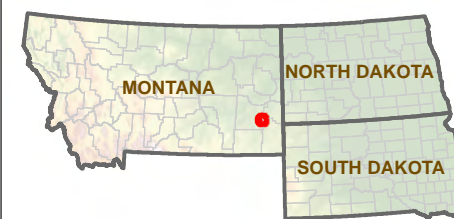


Oil & Gas Parcels Under Review June 12, 2018 Competitive Lease Sale

- MTM 105431-7P
- MTM 105431-7Q
- MTM 105431-7T
- MTM 105431-7U
- MTM 105431-7V
- MTM 105431-7W
- MTM 105431-7X

Map 25

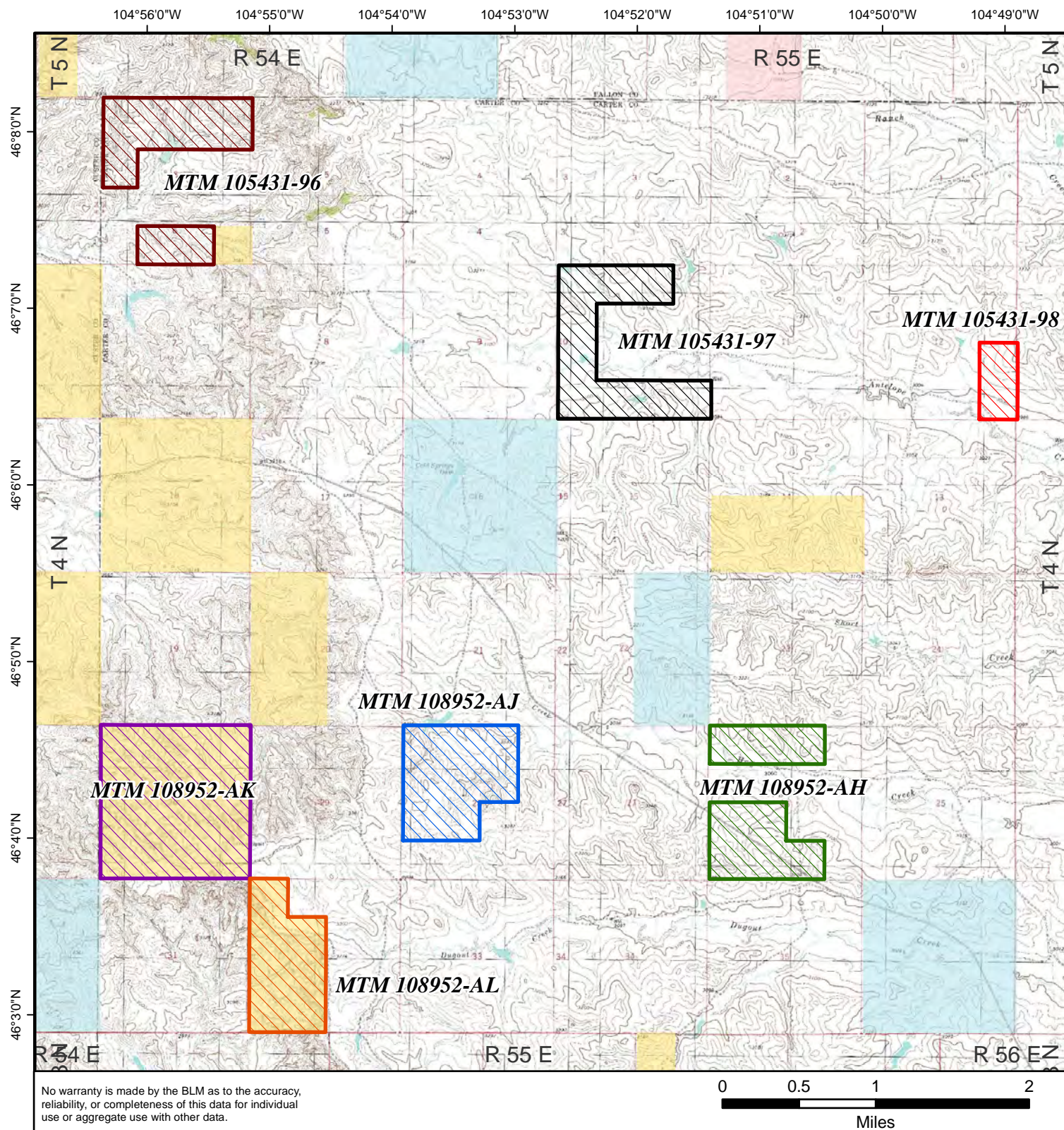
- Surface Ownership
- BLM - Public Domain
 - Division of State Lands
 - Private










Map prepared by:
U.S. Department of the Interior
Bureau of Land Management
Montana/Dakotas State Office
5001 Southgate Drive
Billings, MT 59101



[Return To Main Map](#)



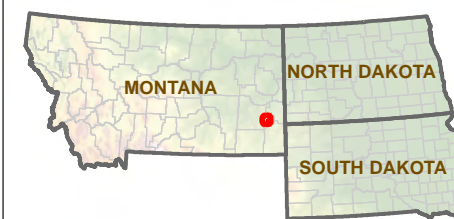
Oil & Gas Parcels Under Review June 12, 2018 Competitive Lease Sale

-  MTM 105431-96
-  MTM 105431-97
-  MTM 105431-98
-  MTM 108952-AH
-  MTM 108952-AJ
-  MTM 108952-AK
-  MTM 108952-AL

Map 26

Surface Ownership

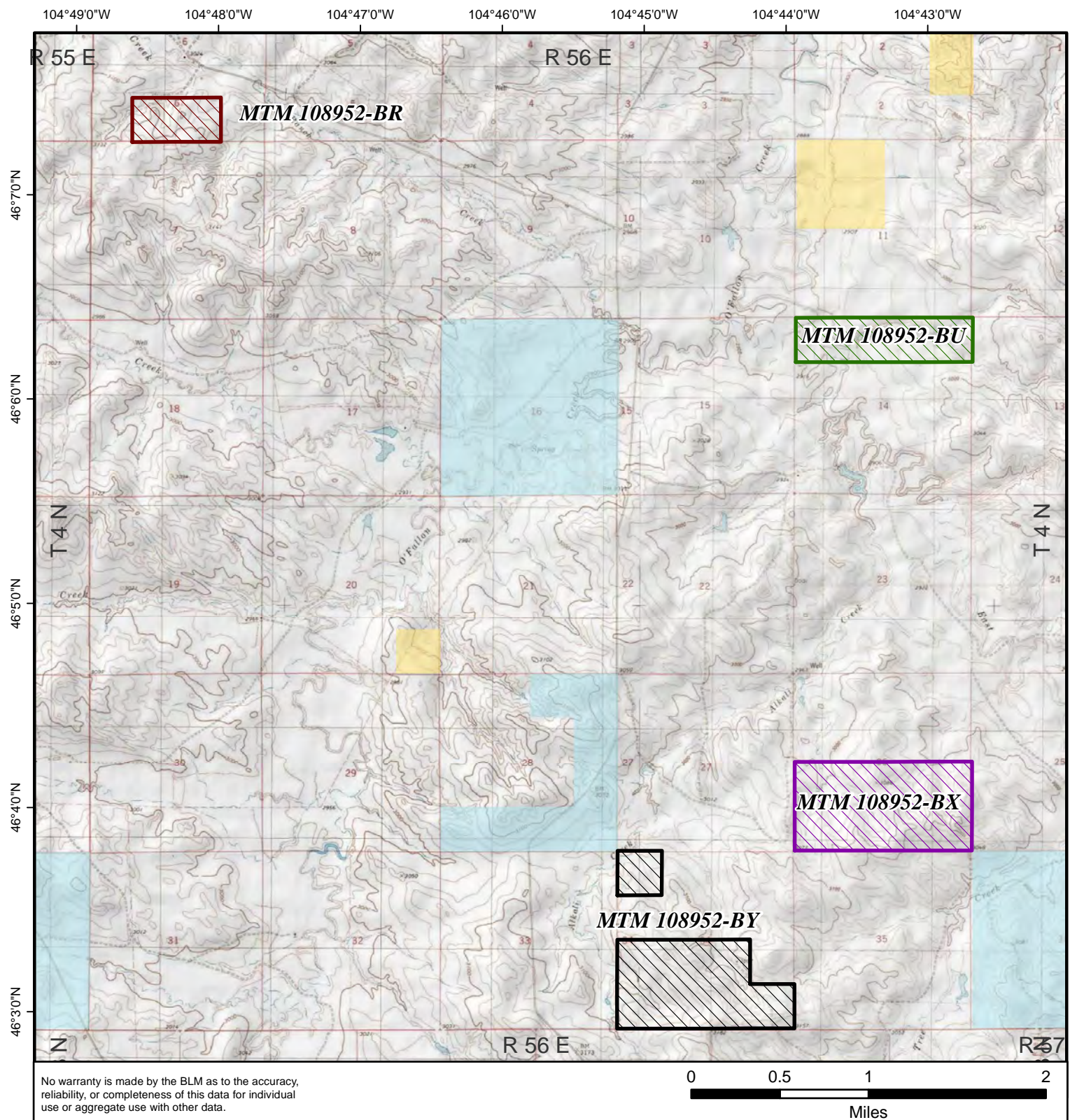
-  BLM - Public Domain
-  BLM - Land Utilization
-  Division of State Lands
-  Private



Map prepared by:
U.S. Department of the Interior
Bureau of Land Management
Montana/Dakotas State Office
5001 Southgate Drive
Billings, MT 59101



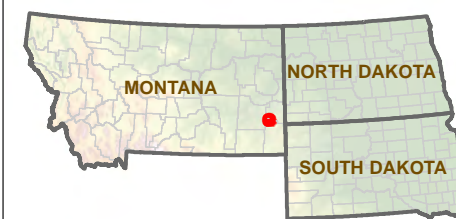
[Return To Main Map](#)



Oil & Gas Parcels
Under Review
June 12, 2018
Competitive Lease Sale

Map 27

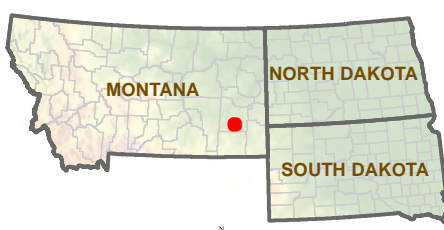
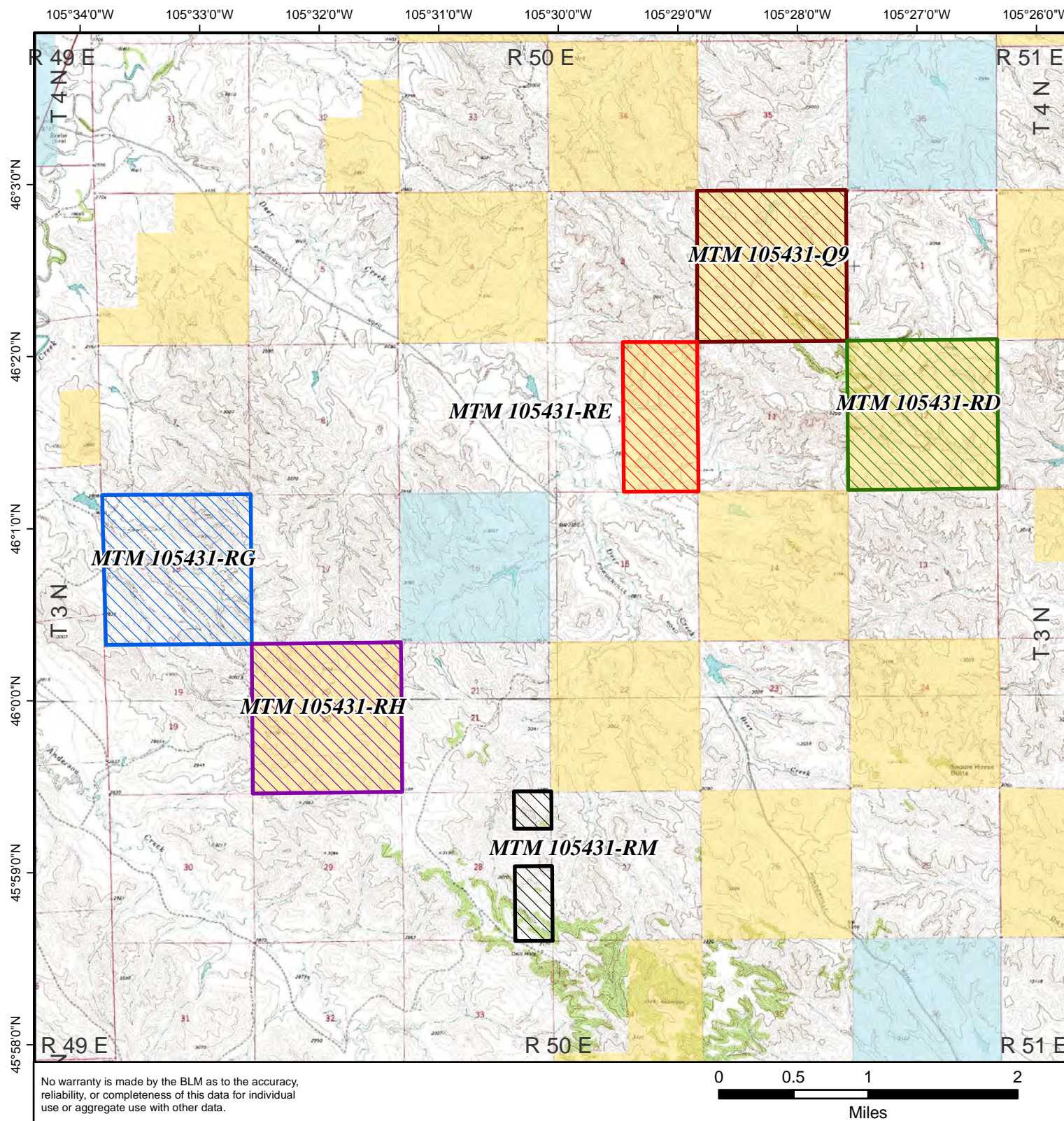
- MTM 108952-BR
- MTM 108952-BU
- MTM 108952-BX
- MTM 108952-BY



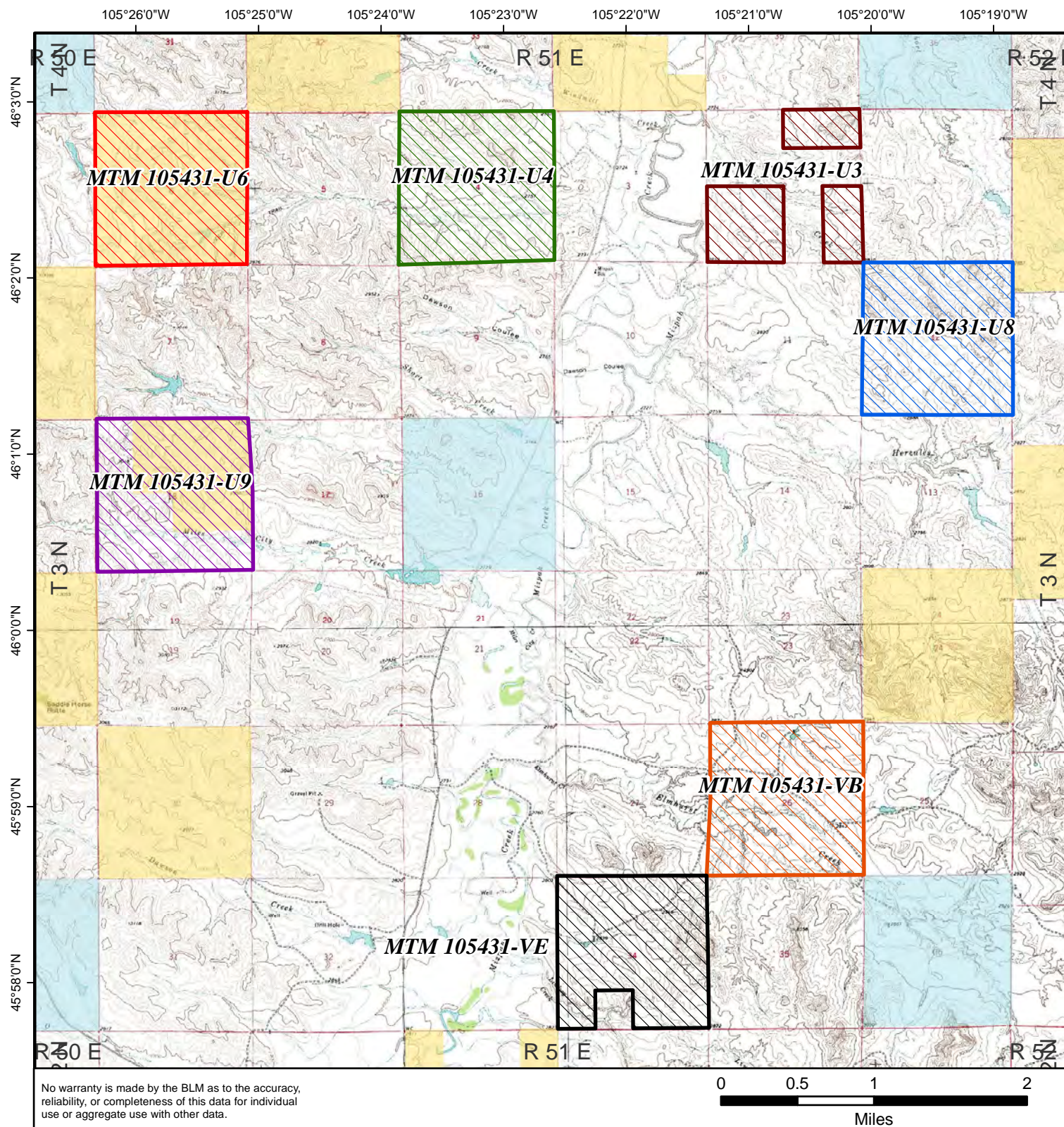
Map prepared by:
U.S. Department of the Interior
Bureau of Land Management
Montana/Dakotas State Office
5001 Southgate Drive
Billings, MT 59101










Return To Main Map



No warranty is made by the BLM as to the accuracy, reliability, or completeness of this data for individual use or aggregate use with other data.






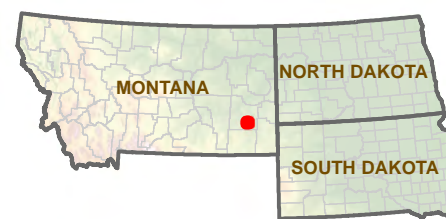
Oil & Gas Parcels Under Review June 12, 2018 Competitive Lease Sale

-  MTM 105431-U3
-  MTM 105431-U4
-  MTM 105431-U6
-  MTM 105431-U8
-  MTM 105431-U9
-  MTM 105431-VB
-  MTM 105431-VE

Map 29

Surface Ownership

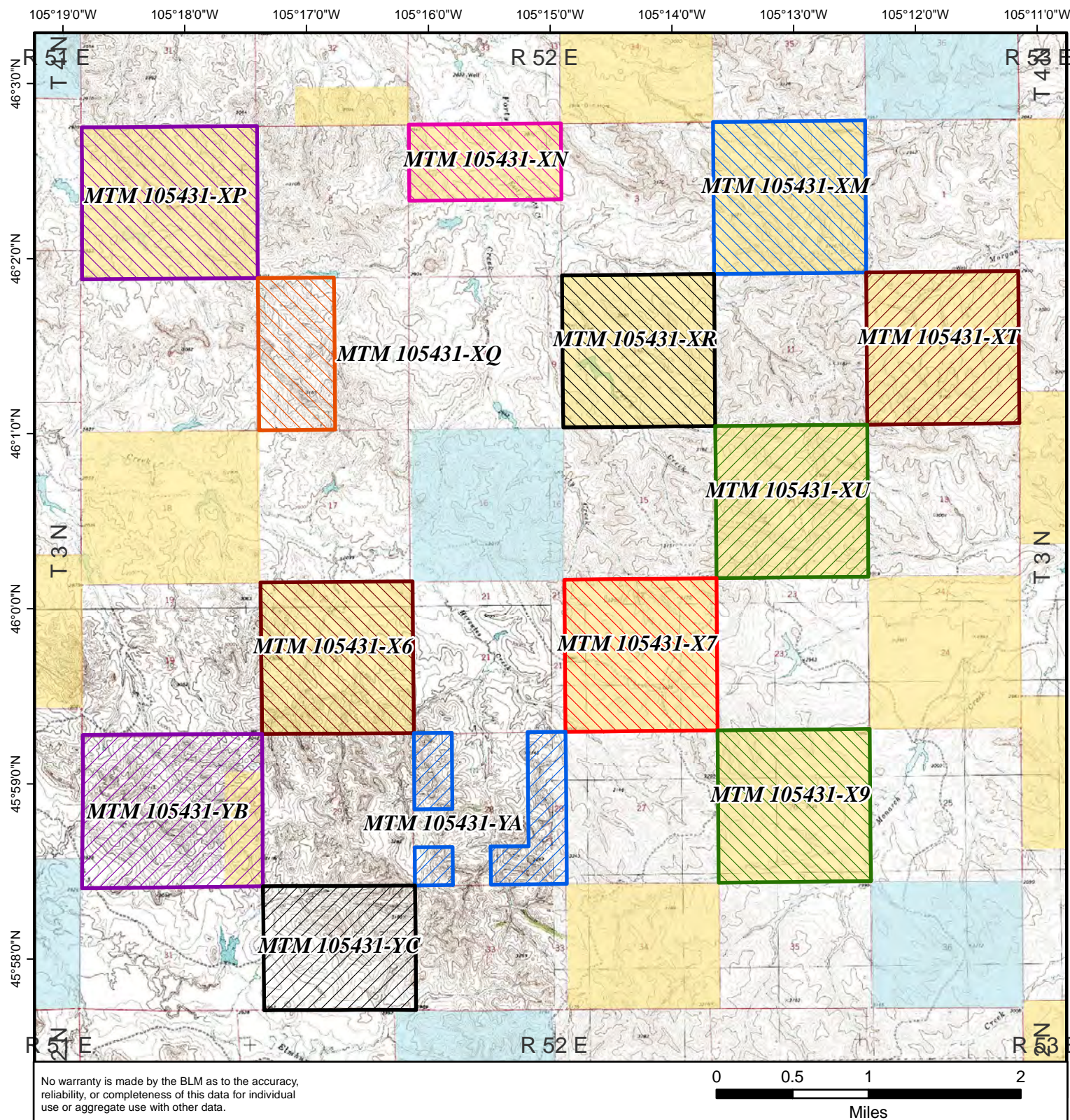
-  BLM - Public Domain
-  Division of State Lands
-  Private



Map prepared by:
U.S. Department of the Interior
Bureau of Land Management
Montana/Dakotas State Office
5001 Southgate Drive
Billings, MT 59101



[Return To Main Map](#)



Map 30

Oil & Gas Parcels

Under Review

June 12, 2018

Competitive Lease Sale

Legend:

- MTM 105431-X6
- MTM 105431-X7
- MTM 105431-X9
- MTM 105431-XM
- MTM 105431-XN
- MTM 105431-XP
- MTM 105431-XQ
- MTM 105431-XR
- MTM 105431-XT
- MTM 105431-XU
- MTM 105431-XA
- MTM 105431-YB
- MTM 105431-YC

Surface Ownership

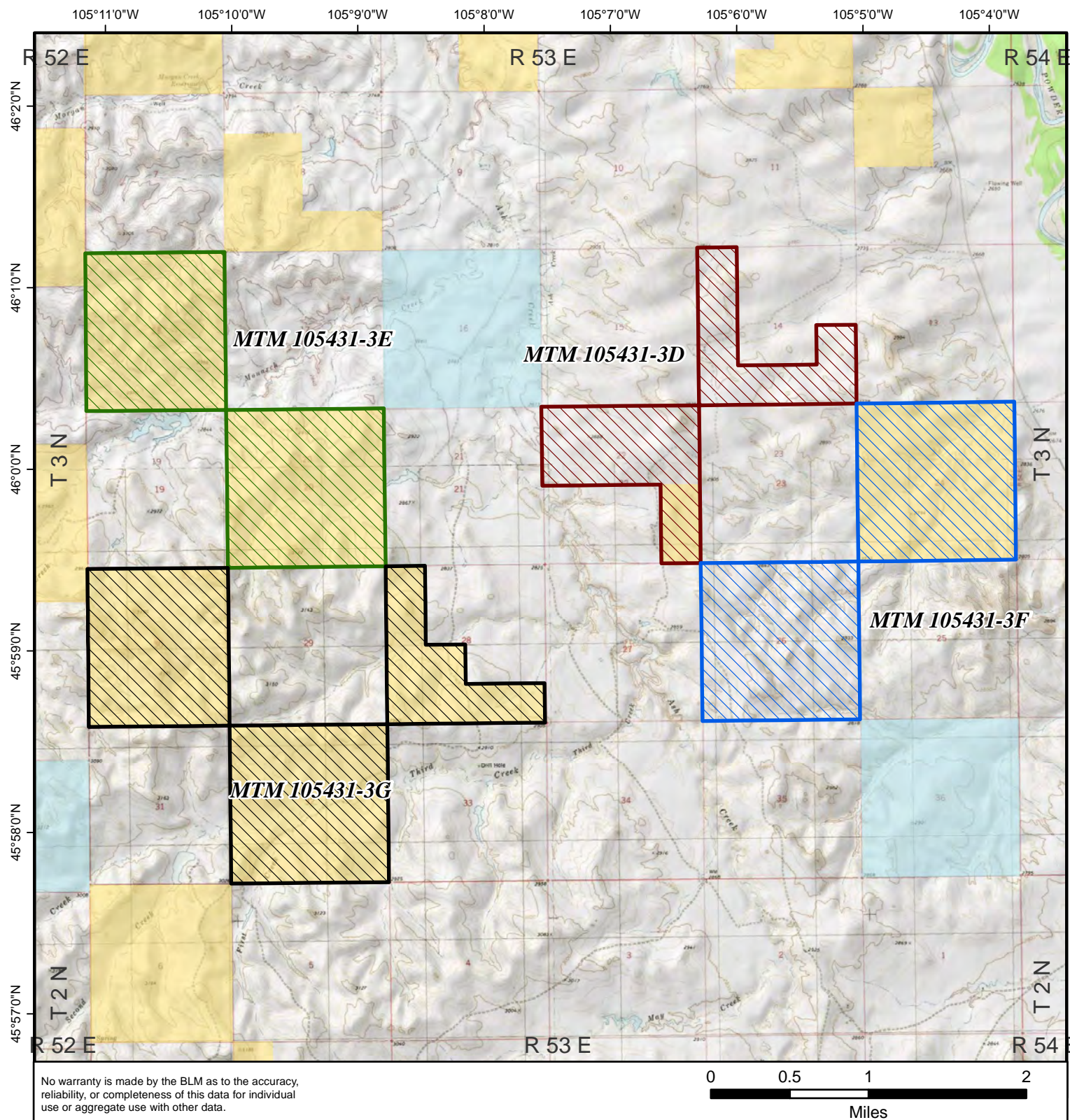
- BLM - Public Domain
- Division of State Lands
- Private

Map of Montana and Neighboring States:





MONTANA, NORTH DAKOTA, SOUTH DAKOTA

Map prepared by:
 U.S. Department of the Interior
 Bureau of Land Management
 Montana/Dakotas State Office
 5001 Southgate Drive
 Billings, MT 59101

Return To Main Map

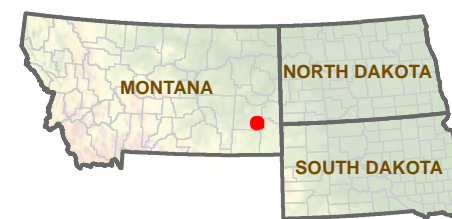


Oil & Gas Parcels Under Review June 12, 2018 Competitive Lease Sale

-  MTM 105431-3D
-  MTM 105431-3E
-  MTM 105431-3F
-  MTM 105431-3G

Map 31

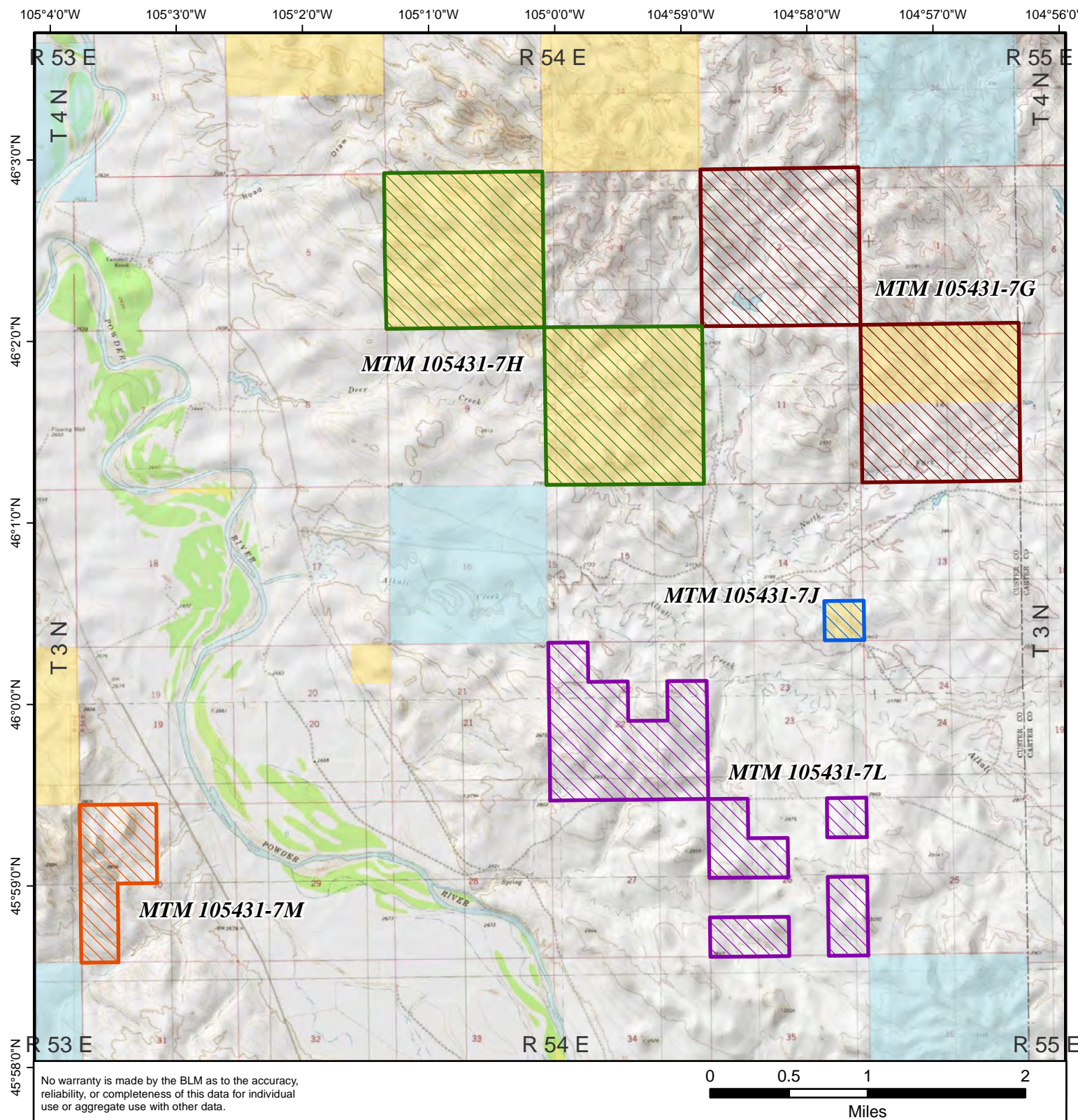
- Surface Ownership
-  BLM - Public Domain
 -  Division of State Lands
 -  Private



Map prepared by:
U.S. Department of the Interior
Bureau of Land Management
Montana/Dakotas State Office
5001 Southgate Drive
Billings, MT 59101



[Return To Main Map](#)



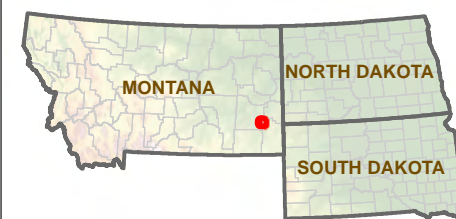
Oil & Gas Parcels
Under Review
June 12, 2018
Competitive Lease Sale

- MTM 105431-7G
- MTM 105431-7H
- MTM 105431-7J
- MTM 105431-7L
- MTM 105431-7M

Map 32

Surface Ownership

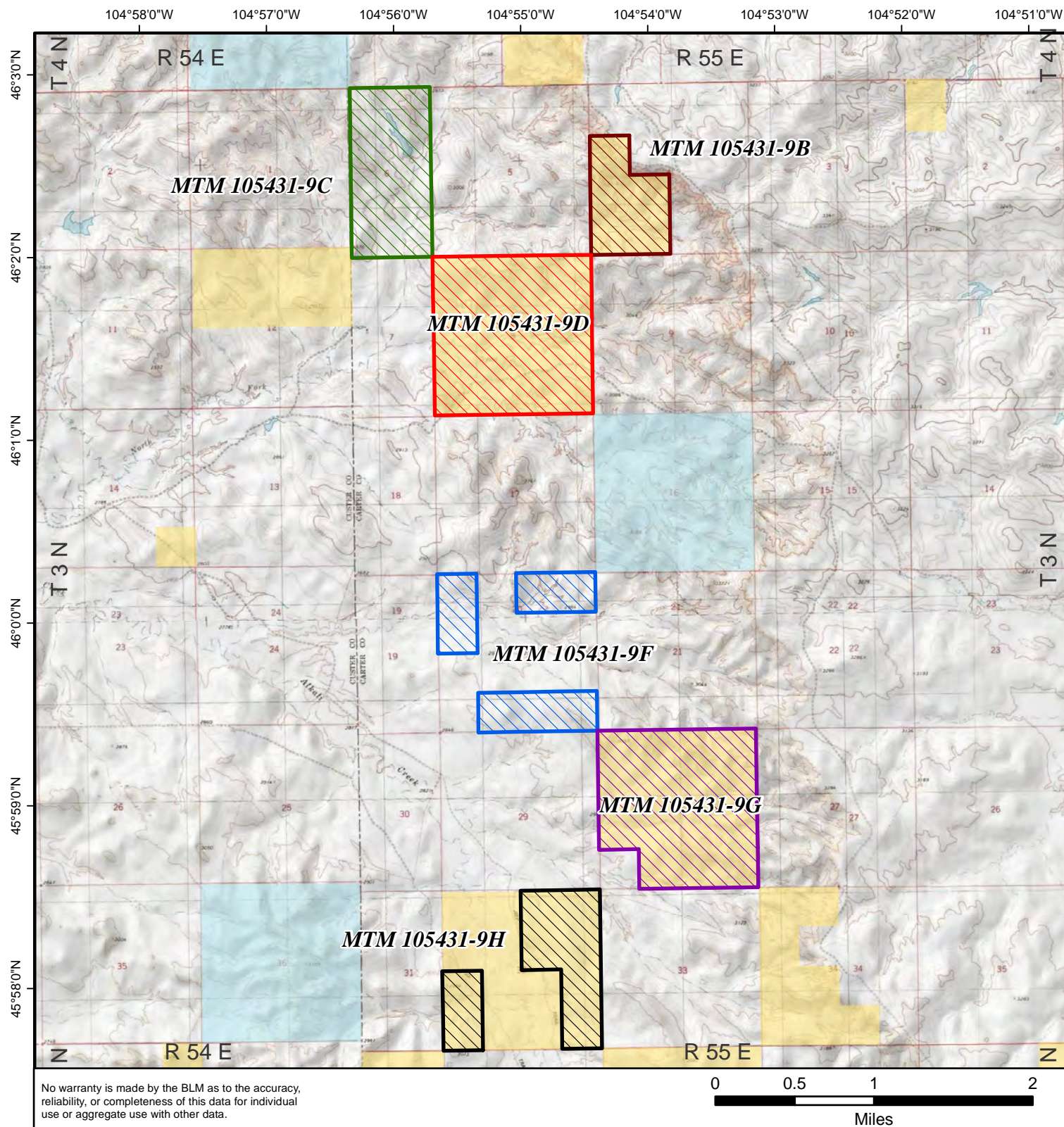
- BLM - Public Domain
- Division of State Lands
- Private









Map prepared by:
U.S. Department of the Interior
Bureau of Land Management
Montana/Dakotas State Office
5001 Southgate Drive
Billings, MT 59101



[Return To Main Map](#)



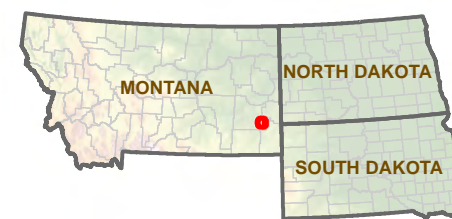
Oil & Gas Parcels
Under Review
June 12, 2018
Competitive Lease Sale

-  MTM 105431-9B
 MTM 105431-9C
 MTM 105431-9D
 MTM 105431-9F
 MTM 105431-9G
 MTM 105431-9H

Map 33

Surface Ownership

- BLM - Public Domain
 Division of State Lands
 Private

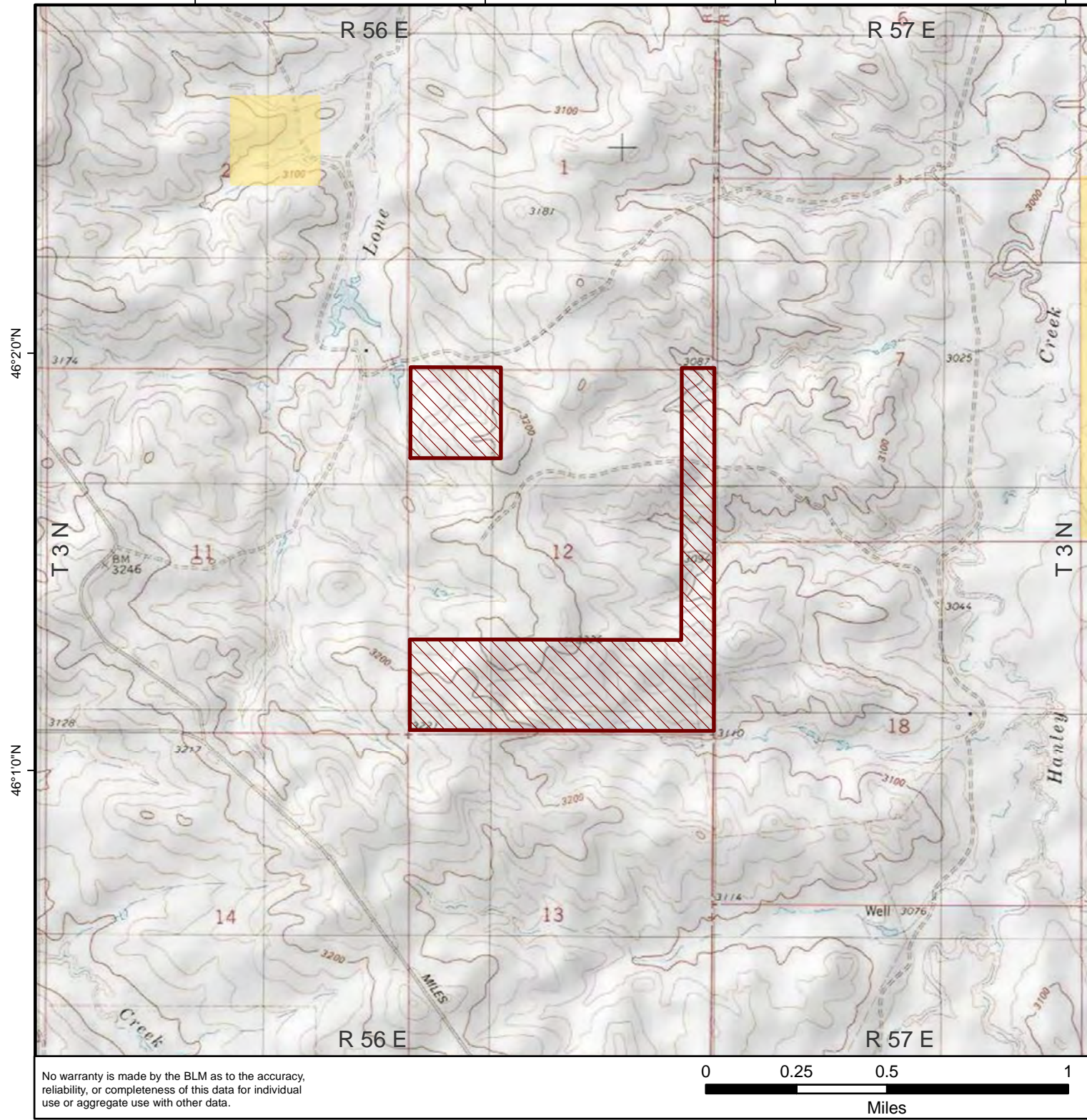


Map prepared by:
U.S. Department of the Interior
Bureau of Land Management
Montana/Dakotas State Office
5001 Southgate Drive
Billings, MT 59101




[Return To Main Map](#)

104°44'0"W 104°43'0"W 104°42'0"W 104°41'0"W





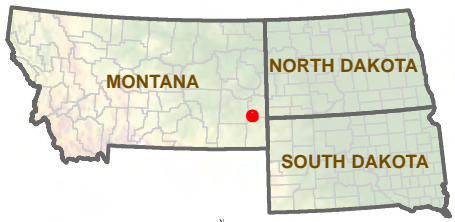
Oil & Gas Parcels Under Review June 12, 2018 Competitive Lease Sale

 MTM 108952-BA

Map 34

Surface Ownership

-  BLM - Public Domain
-  Private

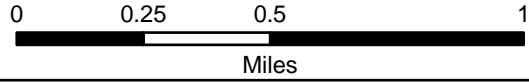


Map prepared by:
U.S. Department of the Interior
Bureau of Land Management
Montana/Dakotas State Office
5001 Southgate Drive
Billings, MT 59101

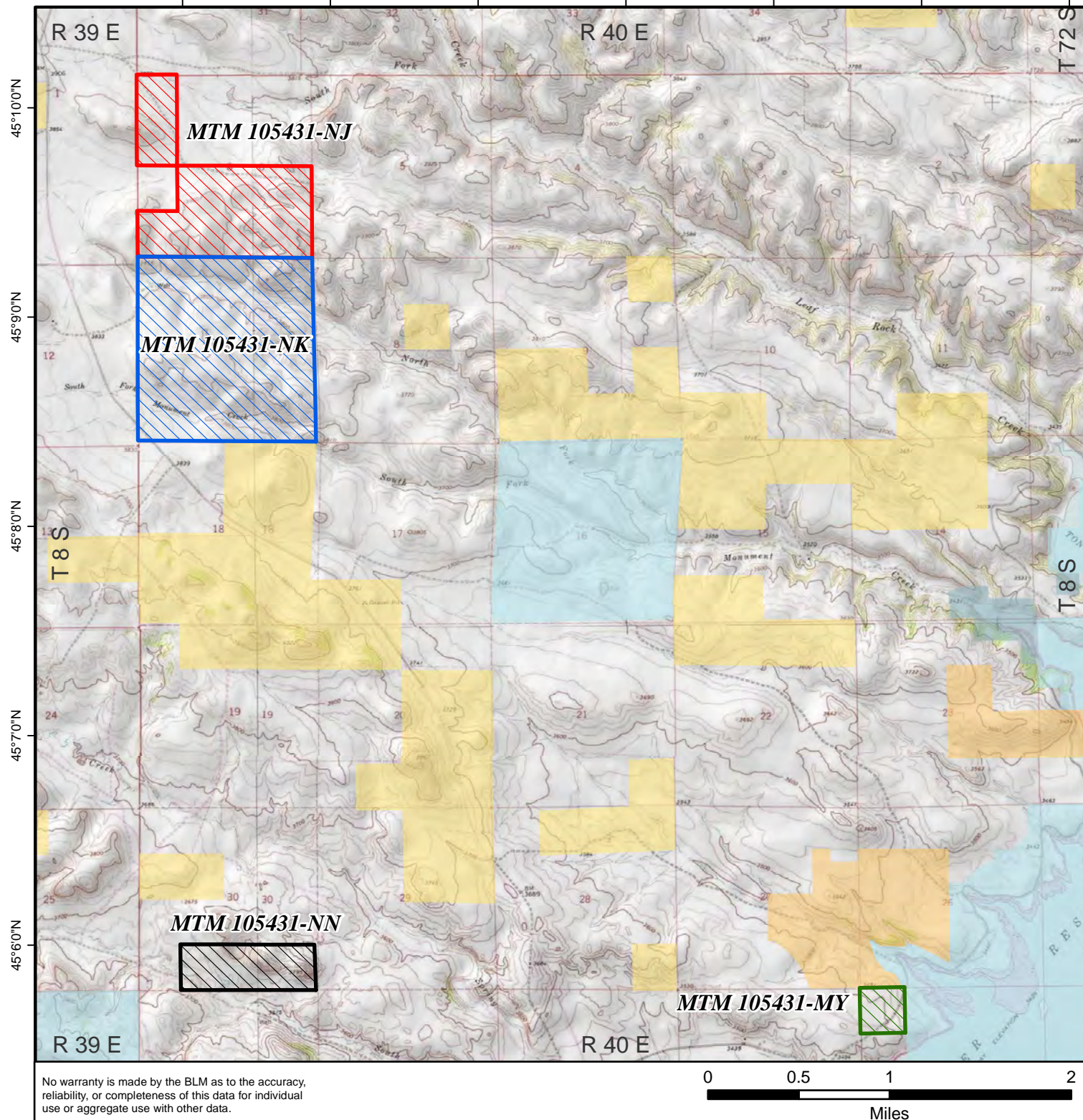


[Return To Main Map](#)

No warranty is made by the BLM as to the accuracy, reliability, or completeness of this data for individual use or aggregate use with other data.







106°53'0"W 106°52'0"W 106°51'0"W 106°50'0"W 106°49'0"W 106°48'0"W 106°47'0"W



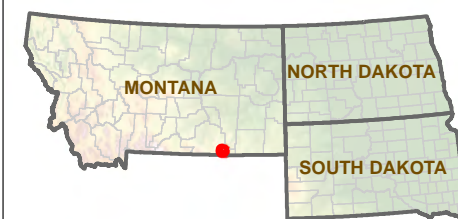
Oil & Gas Parcels Under Review June 12, 2018 Competitive Lease Sale

Map 35

-  MTM 105431-MY
-  MTM 105431-NJ
-  MTM 105431-NK
-  MTM 105431-NN

Surface Ownership

-  Indian Lands/Reservation
-  BLM - Public Domain
-  Division of State Lands
-  State Parks and Recreation
-  Private



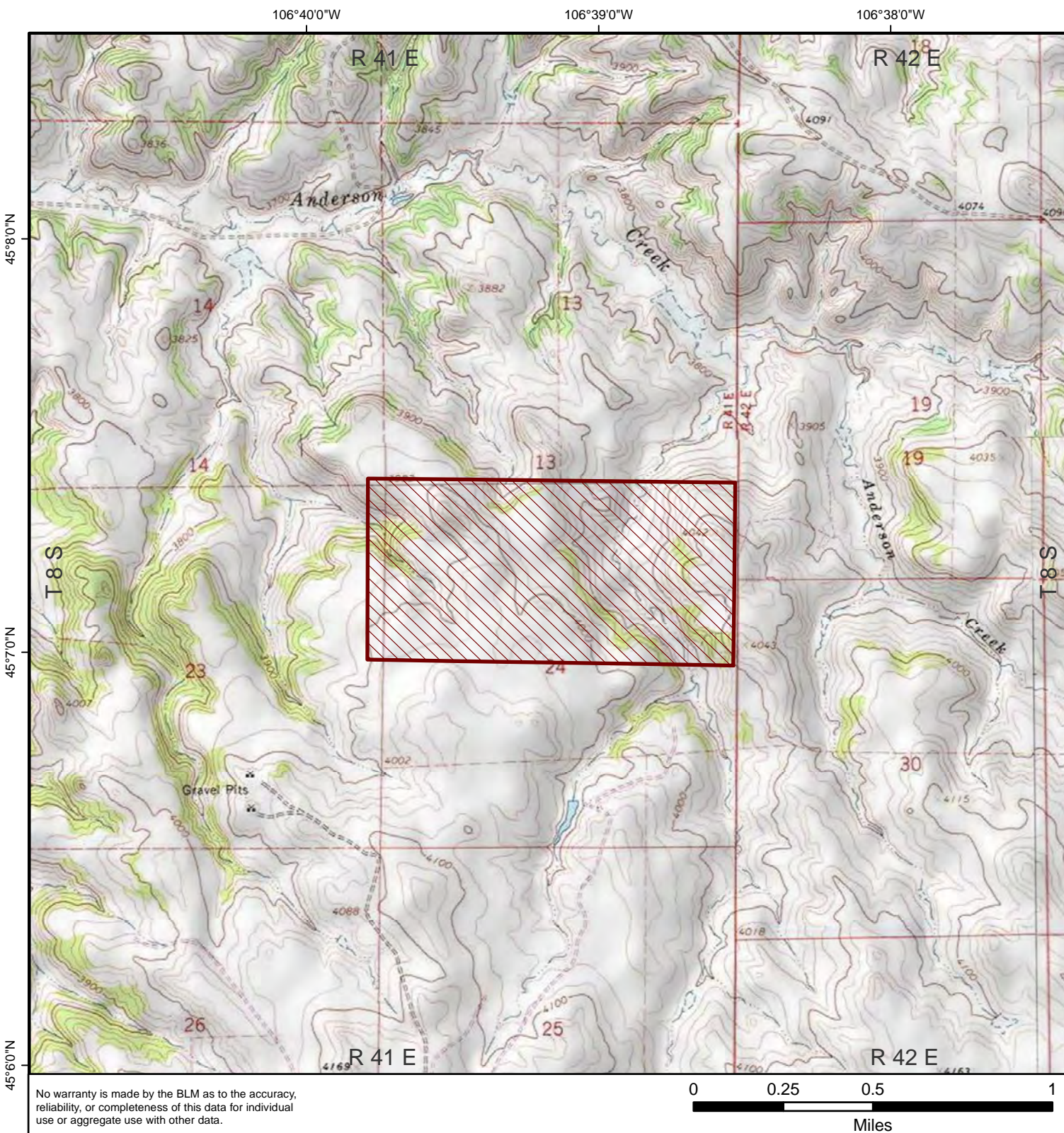
Map prepared by:
U.S. Department of the Interior
Bureau of Land Management
Montana/Dakotas State Office
5001 Southgate Drive
Billings, MT 59101




[Return To Main Map](#)

No warranty is made by the BLM as to the accuracy, reliability, or completeness of this data for individual use or aggregate use with other data.

0 0.5 1 2
Miles

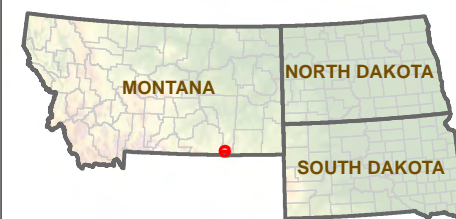


Oil & Gas Parcels Under Review June 12, 2018 Competitive Lease Sale

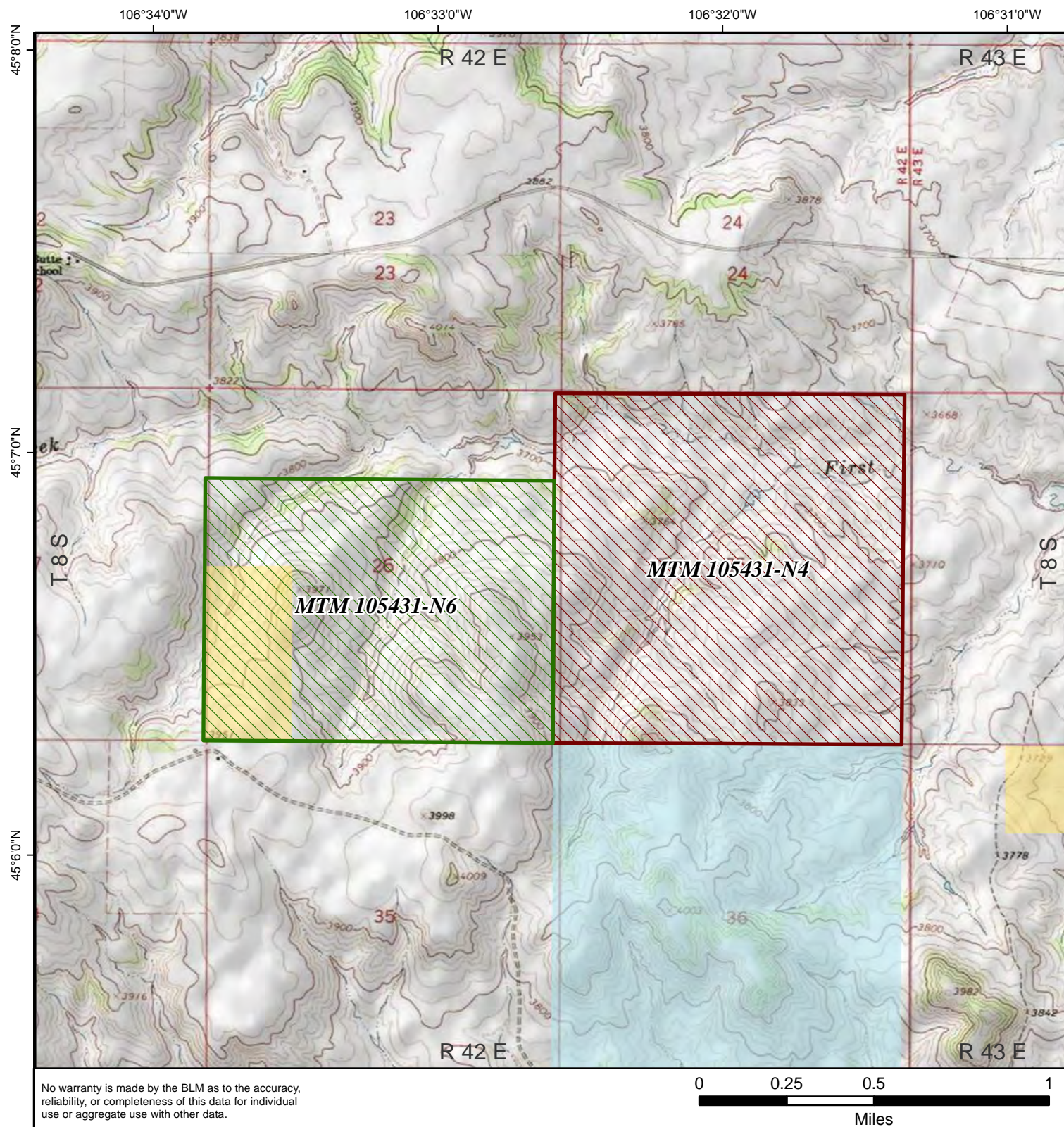
 MTM 105431-ME

Map 36



 Private



[Return To Main Map](#)






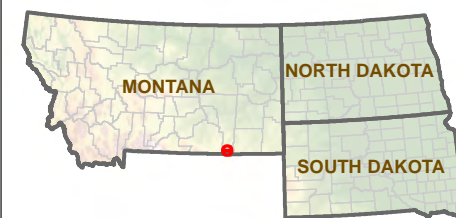
Oil & Gas Parcels
Under Review
June 12, 2018
Competitive Lease Sale

-  MTM 105431-N4
-  MTM 105431-N6

Map 37

Surface Ownership

-  BLM - Public Domain
-  Division of State Lands
-  Private

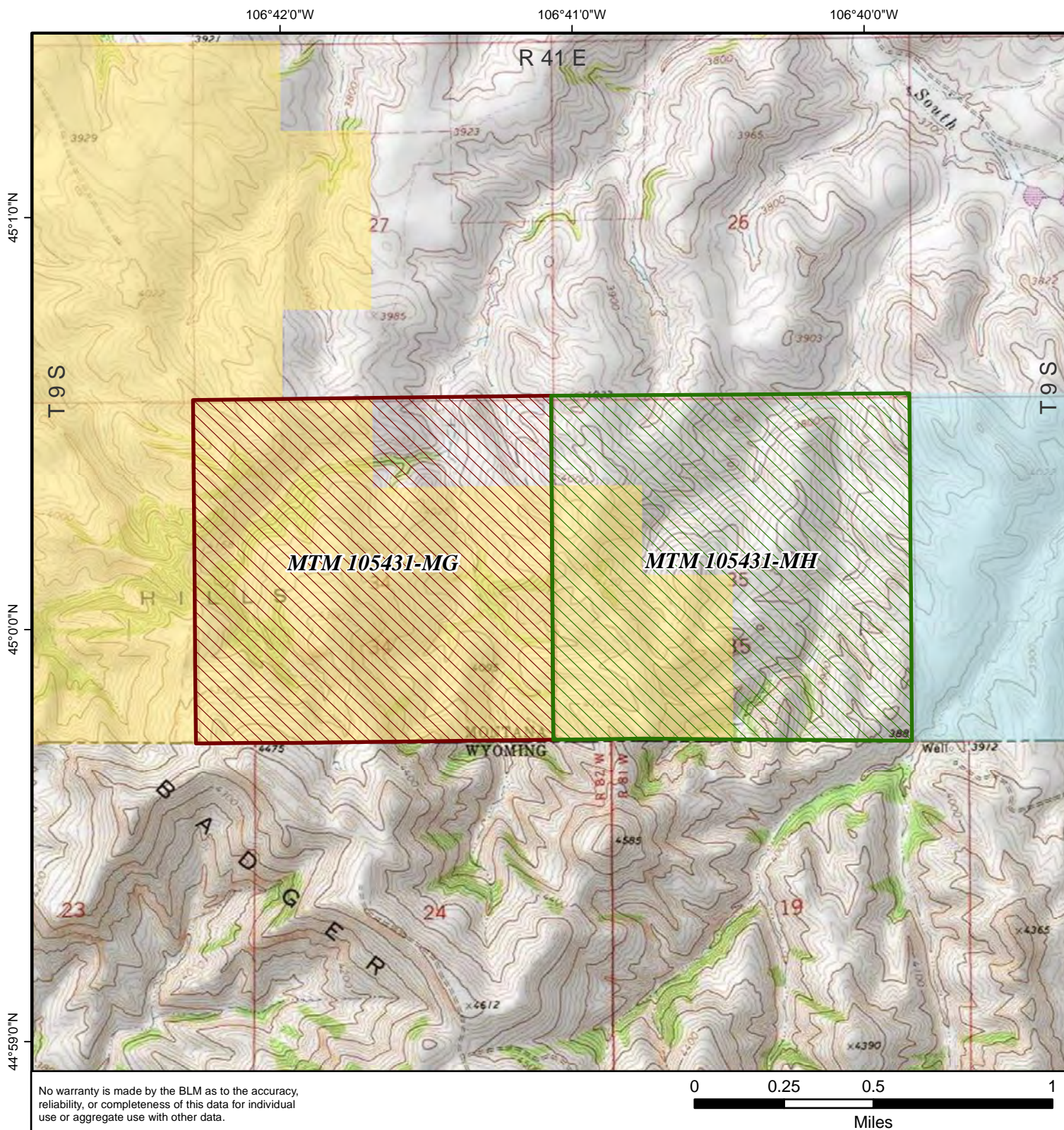


Map prepared by:
U.S. Department of the Interior
Bureau of Land Management
Montana/Dakotas State Office
5001 Southgate Drive
Billings, MT 59101





[Return To Main Map](#)

No warranty is made by the BLM as to the accuracy, reliability, or completeness of this data for individual use or aggregate use with other data.






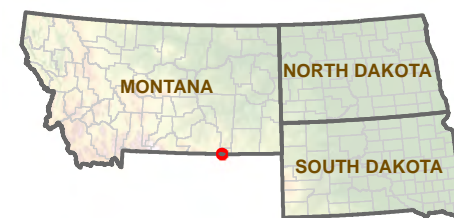
Oil & Gas Parcels
Under Review
June 12, 2018
Competitive Lease Sale

-  MTM 105431-MG
-  MTM 105431-MH

Map 39

Surface Ownership

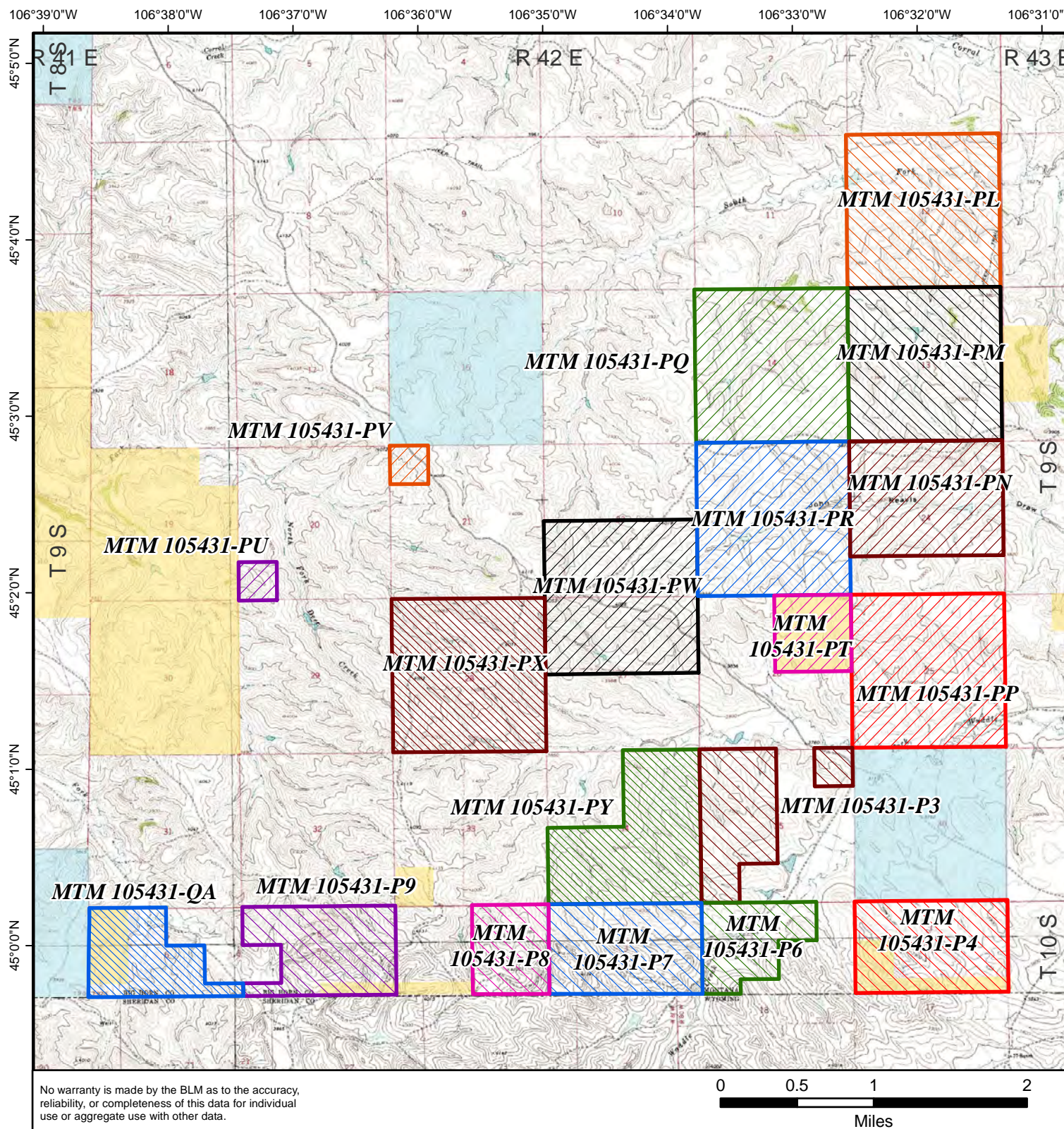
-  BLM - Public Domain
-  Division of State Lands
-  Private






















Map prepared by:
U.S. Department of the Interior
Bureau of Land Management
Montana/Dakotas State Office
5001 Southgate Drive
Billings, MT 59101



[Return To Main Map](#)



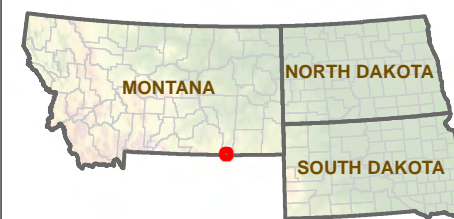
Oil & Gas Parcels
Under Review
June 12, 2018
Competitive Lease Sale

- | | | | |
|---|---------------|---|---------------|
|  | MTM 105431-P3 |  | MTM 105431-PQ |
|  | MTM 105431-P4 |  | MTM 105431-PR |
|  | MTM 105431-P6 |  | MTM 105431-PT |
|  | MTM 105431-P7 |  | MTM 105431-PU |
|  | MTM 105431-P8 |  | MTM 105431-PV |
|  | MTM 105431-P9 |  | MTM 105431-PW |
|  | MTM 105431-PL |  | MTM 105431-PX |
|  | MTM 105431-PM |  | MTM 105431-PY |
|  | MTM 105431-PN |  | MTM 105431-QA |
|  | MTM 105431-PP | | |

Map 40

Surface Ownership

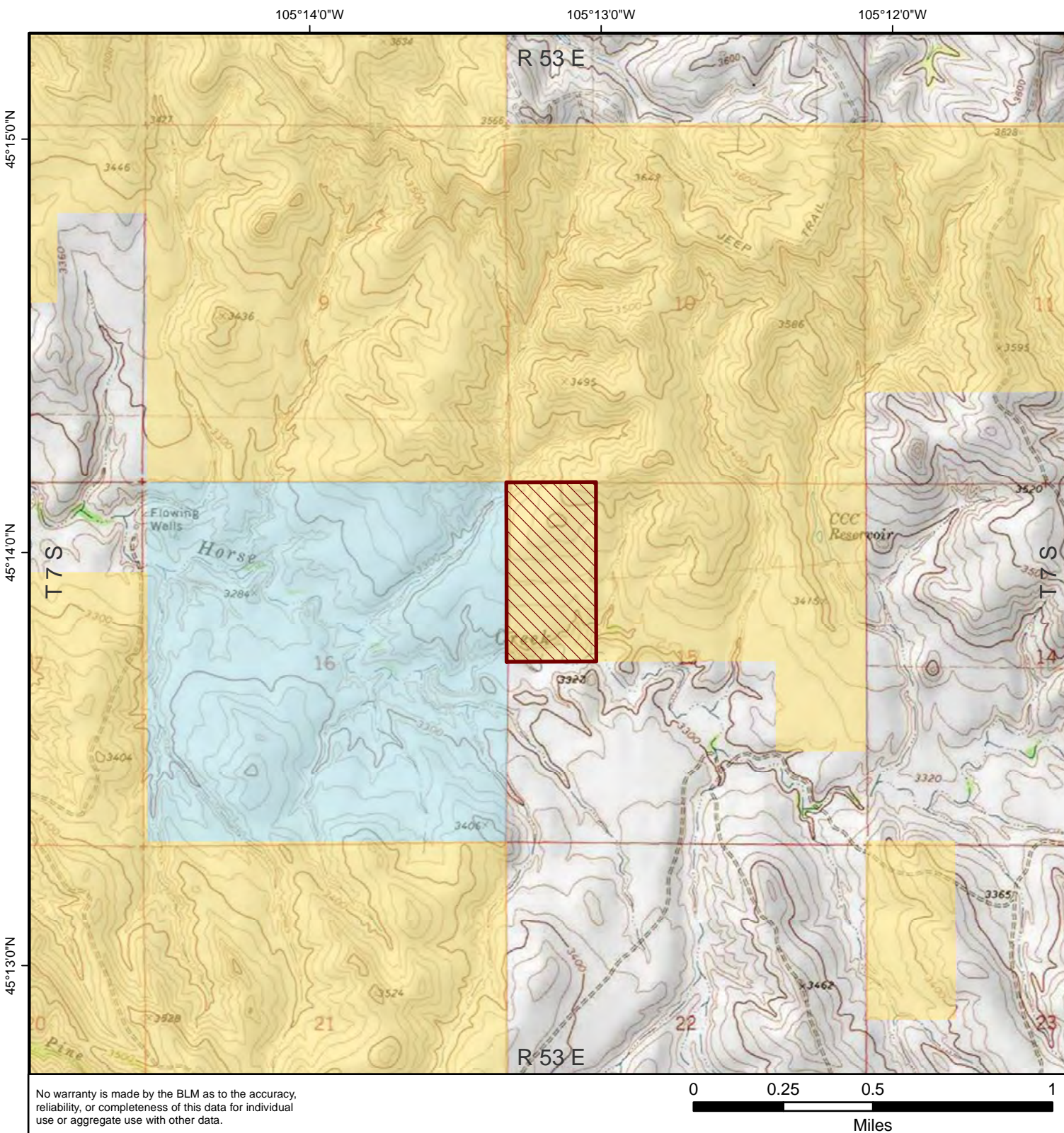
- BLM - Public Domain
 Division of State Lands
 Private



Map prepared by:
U.S. Department of the Interior
Bureau of Land Management
Montana/Dakotas State Office
5001 Southgate Drive
Billings, MT 59101



[Return To Main Map](#)






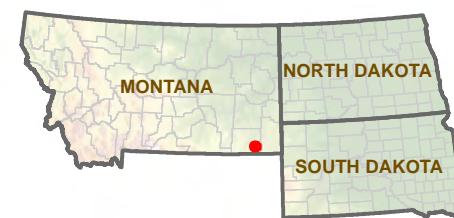
Oil & Gas Parcels Under Review June 12, 2018 Competitive Lease Sale

 MTM 97300-D2

Map 41

Surface Ownership

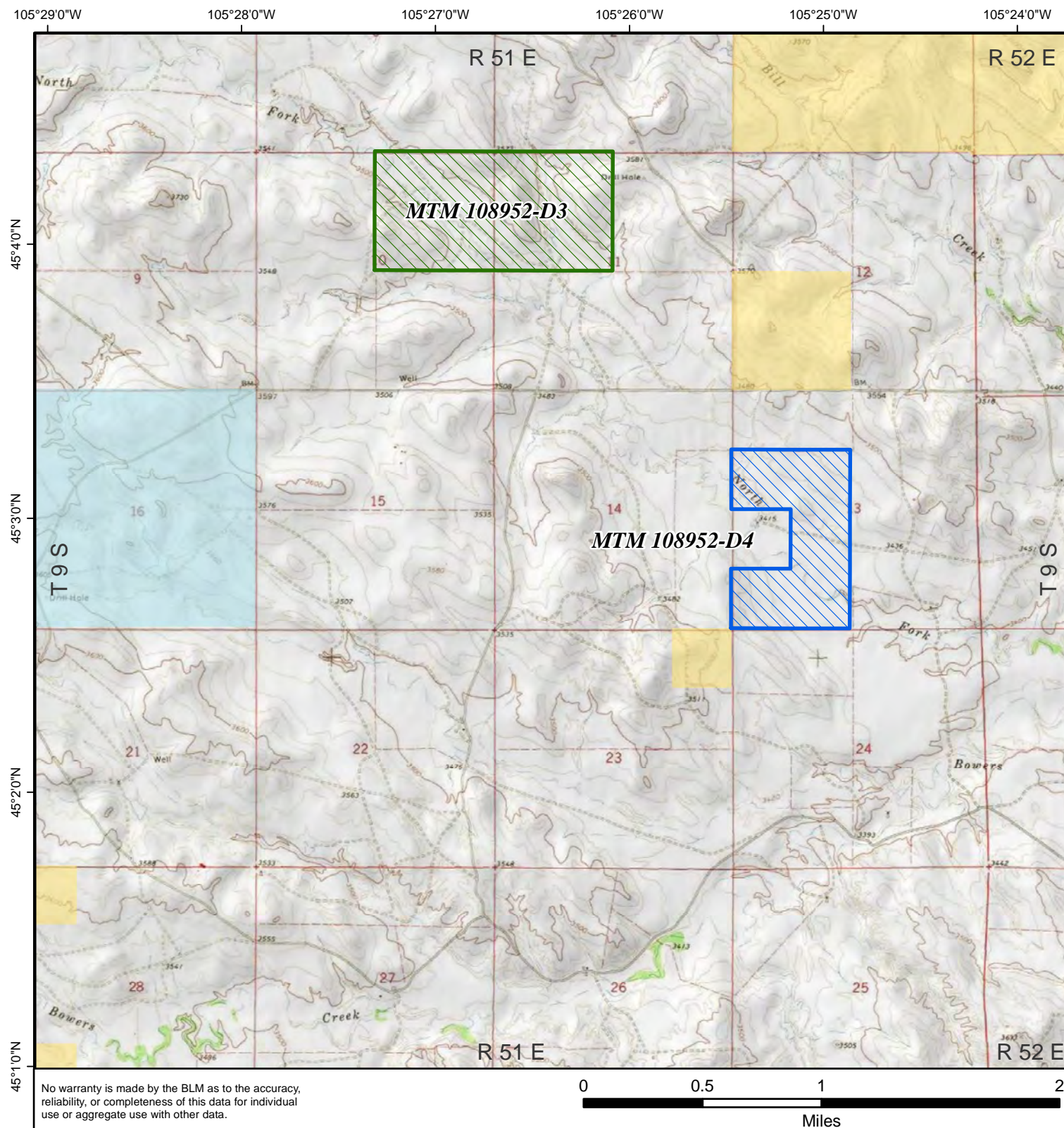
-  BLM - Public Domain
-  Division of State Lands
-  Private





Map prepared by:
U.S. Department of the Interior
Bureau of Land Management
Montana/Dakotas State Office
5001 Southgate Drive
Billings, MT 59101



[Return To Main Map](#)

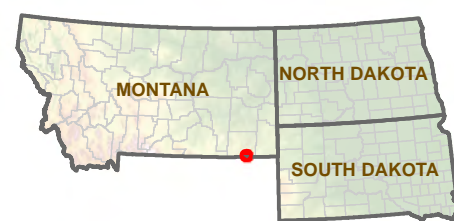


Oil & Gas Parcels Under Review June 12, 2018 Competitive Lease Sale

-  MTM 108952-D3
-  MTM 108952-D4

Map 42

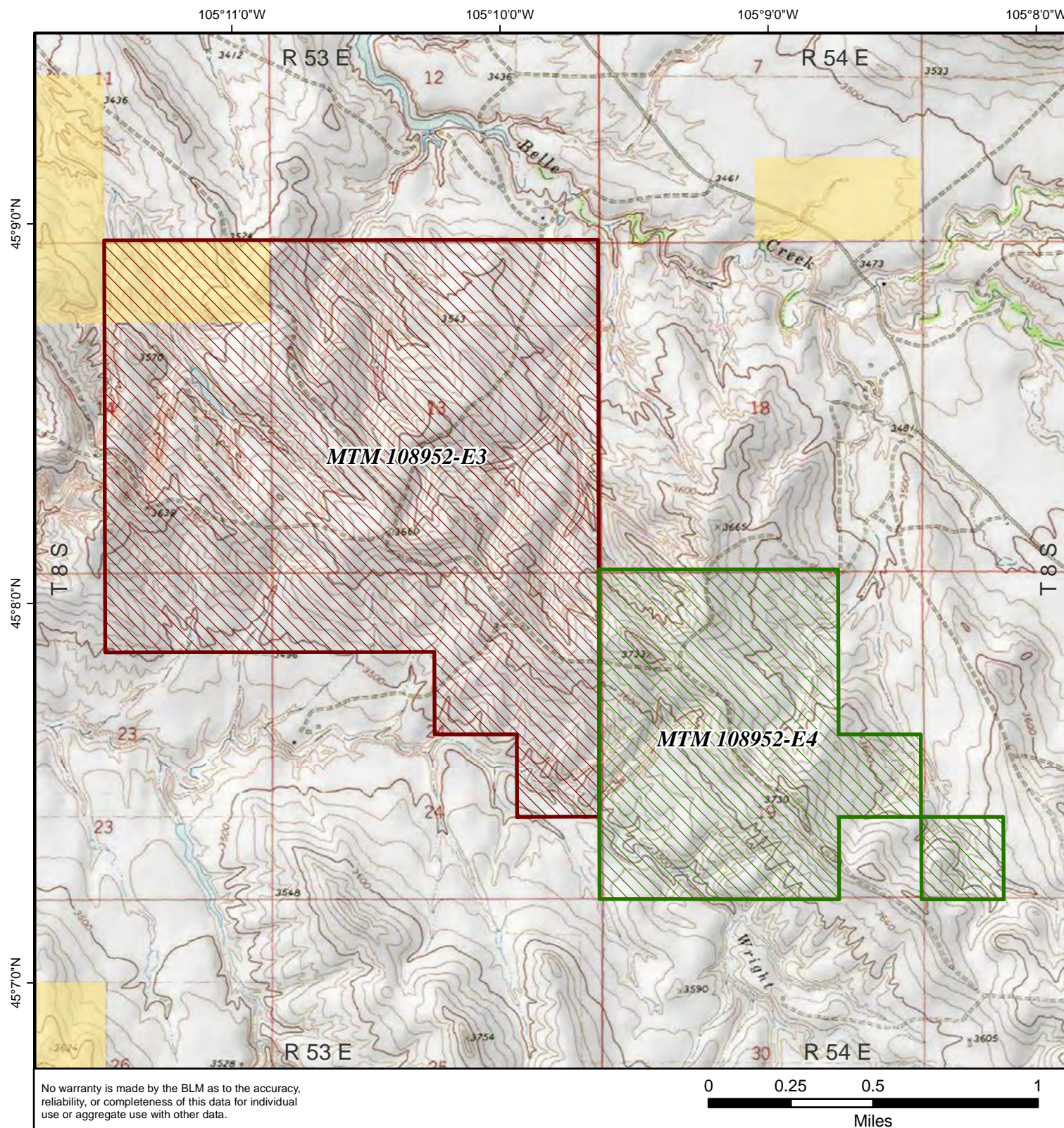
- Surface Ownership
-  BLM - Public Domain
 -  Division of State Lands
 -  Private



Map prepared by:
U.S. Department of the Interior
Bureau of Land Management
Montana/Dakotas State Office
5001 Southgate Drive
Billings, MT 59101



[Return To Main Map](#)

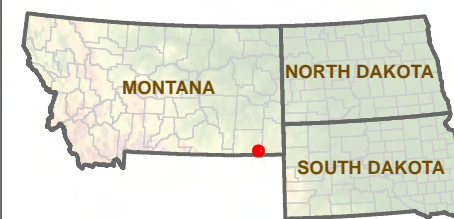


Oil & Gas Parcels
Under Review
June 12, 2018
Competitive Lease Sale

- MTM 108952-E3
- MTM 108952-E4

Map 44

- Surface Ownership
- BLM - Public Domain
 - Private



Map prepared by:
U.S. Department of the Interior
Bureau of Land Management
Montana/Dakotas State Office
5001 Southgate Drive
Billings, MT 59101



[Return To Main Map](#)