



Notice of Competitive Oil and Gas Lease Sale

September 18-20, 2018





Printed on recycled paper.



UNITED STATES DEPARTMENT OF THE INTERIOR
BUREAU OF LAND MANAGEMENT

Wyoming State Office
5353 Yellowstone Road
Cheyenne, Wyoming 82009
P.O. Box 1828
Cheyenne, Wyoming 82003-1828
<http://www.blm.gov>

August 1, 2018

Notice of Competitive Oil and Gas Internet-Based Lease Sale

In accordance with the *Mineral Leasing Act*, as amended by the *National Defense Authorization Act for Fiscal year 2015* (Pub. L. 113-291; 128 Stat. 3762) (Dec. 19, 2014), and the BLM regulations at 43 CFR 3120, the Bureau of Land Management (BLM) is offering 350 parcels for internet-based competitive sale of certain Federal lands containing 355,819.15 acres in the State of Wyoming for oil and gas leasing. This notice describes:

- The date, time and location of the sale
- How to participate in the bidding process
- The sale process
- The conditions of the sale
- How to file a noncompetitive offer after the sale
- How to file a presale noncompetitive offer
- How to file a protest

Beginning on page 1 of this Notice is a list of the land we are offering at this sale. The land is described by parcel number and legal land description. The parcels are listed in Range and Township order by state and land type and they will be offered in that sequence. Below each parcel we have included any stipulations, lease notices, special conditions, or restrictions that will be made a part of the lease at the time we issue it. We have also identified those parcels where the United States owns less than 100 percent interest in the oil and gas mineral rights, have pending presale noncompetitive offers to lease, and are not available for noncompetitive

offers to lease if they receive no bid at this sale. For your convenience, we are also including copies of the stipulations, lease notices, etc. affecting the parcels in this sale.

This Sale Notice, a map showing the sale parcels, GIS data files, and the results list, will be available on our public Internet site at: <https://www.blm.gov/programs/energy-and-minerals/oil-and-gas/leasing/regional-lease-sales/wyoming>.

When and where will the sale take place?

When: THE SALE PARCELS WILL OPEN AND CLOSE OVER THREE DAYS. BIDDING STARTS ON TUESDAY, SEPTEMBER 18, 2018 AT 7:30 AM MOUNTAIN TIME (MT)/8:30 AM CENTRAL TIME (CT). ALL BIDDING WILL CONCLUDE ON THURSDAY SEPTEMBER 20, 2018.

Each parcel will have its own unique open bidding period, with start and stop times clearly identified on the auction website. The open bidding period for each parcel will run for **1 hour** from start to finish, and bids will **ONLY** be accepted during a parcel's open bidding period.

The first 117 parcels (WY-183Q-001 through WY-183Q-117) will open and close at 2 minute intervals with a total bidding time of 1 hour on Tuesday, September 18, 2018, starting at 7:30 am MT/8:30 am CT. Receipts for all successful bidders will be receipted the same day the parcel opens and closes. All payment requirements as stated in the Payment Due Section of this Notice will pertain to these parcels.

The second 117 parcels (WY-183Q-118 through WY-183Q-234) will open and close at 2 minute intervals with a total bidding time of 1 hour on Wednesday, September 19, 2018, starting at 7:30 am MT/8:30 am CT.

The final 116 parcels (WY-183Q-235 through WY-183Q-350) will open and close at 2 minute intervals with a total bidding time of 1 hour on Thursday, September 20, 2018, starting at 7:30 am MT/8:30 am CT.

For payment requirements see Payment Due section of this Notice.

Where: The sale is held online at <https://www.energynet.com/>. Click the Government Lease Sales icon to view this online lease sale. Parcels may be viewed online at the EnergyNet website approximately 10 business days after the posting of this sale notice on the BLM website.

Access: The auction website is open to the public. The internet-based lease sale can be observed in real-time. However, you must register as a bidder on the website in order to submit bids for a parcel. The auction website will be active and available for use approximately 10 days after the date of this Notice of Competitive Oil and Gas Internet-Based Lease Sale and will remain available for viewing until the completion of

the auction. The available parcels listed in this Notice will be detailed on the website, and the information displayed on the website during the offering period represents the authoritative record.

Interested parties may visit the website at any time. Potential bidders may register for the online auction as soon as the auction website is active, and they are encouraged to do so early. Further, potential bidders are encouraged to visit the website prior to the start of the open bidding period, to become familiar with the site and review the bidding tutorial. Supporting documentation is available on the website to familiarize new users to the process and answer frequently asked questions.

How will the sale be conducted?

The sale will be conducted *by online bidding only*. The online auction design will be a sequential ascending clock, fixed period, English auction. Each parcel will have its own unique open bidding period, with start and stop times clearly identified on the auction website. The open bidding period for each parcel will run for **1 hour**, from start to finish. Bids will only be accepted for each parcel during its open bidding period, and each parcel will close bidding sequentially so that each bidder will know if they are the highest winning bidder on a parcel before subsequent parcels close for bidding. The website will display each current high bid, and the high bidder's number. The winning bid is the highest bid per acre received, equal to or exceeding the minimum acceptable bid, which is on record in the online auction system by the close of the auction period. The online system provides for two types of bids: a flat bid per acre, or a maximum bid, also per acre. The system allows participants to submit either type of bid, or both. Maximum bids allow a bidder to participate in the online auction without having to be logged into the website at the time the auction period closes. The auction website provides a full explanation of placing maximum bids, as well as an explanation of how they work to place bids on your behalf to maintain your high bidder status up to the chosen maximum bid amount. The BLM strongly encourages potential bidders to review the bidding tutorial on the auction website in advance of the online lease sale.

How do I participate in the bidding process?

To participate in the BLM bidding process, one must register and obtain a bidder number before bidding. Approximately 10 days after posting of this notice on the BLM website, a potential bidder can register to bid at the auction website address above. Bidders are encouraged to register early, familiarize themselves with the bidding instructions, and ensure they have ample time to complete all the required bidder registration steps before bidding.

If an entity is bidding for more than one party, they must register separate credentials, satisfy all registration requirements, and obtain a separate bidder number for each company or individual they wish to represent.

When registering as a bidder on the auction website, you will also be asked to sign a statement to confirm that any bid you cast will represent a good-faith intention to acquire an oil and gas lease and that you understand that any winning bid will constitute a legally binding commitment to

accept the terms of the lease and pay monies owed. Further, you will acknowledge, through self-certification of the enhanced bidder form, that you understand that it is a crime under 18 U.S.C. 1001 and 43 U.S.C. 1212 to knowingly and willfully make any false, fictitious, or fraudulent statements or representations regarding your qualifications; bidder registration and intent to bid; acceptance of a lease; or payment of monies owed; and that any such offense may result in a fine or imprisonment for not more than 5 years or both. You will also acknowledge that you understand that it is a crime under 30 U.S.C. 195 (a) and (b) to organize or participate in any scheme to defeat provisions of the mineral leasing regulations. Any person who knowingly violates this provision will be punished by a fine of not more than \$500,000, imprisonment for not more than 5 years, or both.

If you, or the party you represent, owe the United States any monies that were due the day of a previous oil and gas lease auction conducted by any BLM office (the minimum monies owed the day of sale), or any monies owed EnergyNet for a previous oil and gas lease auction conducted by EnergyNet for any BLM office, you will not be allowed to register to bid at this lease sale. The Mineral Leasing Act requires that leases be issued to a “responsible qualified bidder” (30 U.S.C. 226(b)(1)(A)). Any bidder, or party represented by a bidding agent, that does not pay the minimum monies owed the day of the sale is not a “responsible qualified bidder” and will be barred from participating in any oil and gas lease auction nationwide until the bidder settles that debt to the United States. In addition, if you or the party you represent defaults at any three sales conducted by any BLM office, you or the party you represent will be barred permanently from participating in any other BLM oil and gas lease sale auction.

You do not have to be “present” in the auction in order to participate as a bidder. The online auction provides a “maximum bid” bidding option. By using this “maximum bid” option, you are asking the system to bid automatically on your behalf, up to an amount you specify.

What is the sale process?

Starting at the posted opening date and time for each parcel:

- All bids are on the gross (total) per-acre basis, rounded up to whole acres, for the entire acreage in the parcel;
- All bids are made in minimum increments of \$1.00 per acre, or fraction of an acre thereof;
- The winning bid is the highest received bid, equal to or exceeding the minimum acceptable bid, which is on record in the online auction system at the close of the auction period; and
- **The decision of the BLM, as presented on the auction website’s bid history at www.energynet.com, is final.**

The minimum acceptable bid is \$2 per acre. If a parcel contains fractional acreage, round it up to the next whole acre. For example, a parcel of 100.51 acres requires a minimum bid of \$202 (\$2 x 101 acres).

You cannot withdraw a bid once a bid is placed and the auction system determines that you are the high bidder, whether the bid was a flat bid or a maximum bid.

How long will the sale last?

Each parcel will have its own unique open bidding period, with start and stop times clearly identified on the auction website. The open bidding period for each parcel will run for **1 hour**, from start to finish. The length of the sale depends on the number of parcels we are offering.

What conditions apply to the lease sale?

- **Parcel withdrawal or sale postponement:** We reserve the right to withdraw any or all parcels before the sale begins. If we withdraw a parcel, we will post a notice in the Wyoming State Office Information Access Center (Public Room) before the sale begins. Additionally, the auction website will clearly indicate that a parcel is withdrawn. If we postpone the sale, a clear notice will be posted in the State Office Information Access Center, the State Office Website, and on the auction website.
- **Fractional interests:** 43 CFR 3120.1-2(c) If the United States owns less than 100 percent of the oil and gas mineral interest for the land in a parcel, we will show that information as part of the parcel listing. When we issue the lease, it will be for the percentage or fraction of interest the United States owns. However, you must calculate your bonus bid and advance rental payment on the gross (total) acreage in the parcel, not the United States net interest. For example, if a parcel contains 199.31 acres and the United States owns 50 percent of the oil and gas mineral interest, the minimum bonus bid will be \$400 (\$2 x 200 acres) and the advance annual rental will be \$300 (\$1.50 x 200 acres) for the first 5 years and \$400 (\$2 x 200 acres) for the remainder of the lease term. Conversely, your chargeable acreage and royalty on production will be calculated on the United States net acreage.
- **Payment due:** You cannot withdraw a bid. Your bid is a legally binding contract. For **each parcel** you are the successful high bidder, on the day the parcel closes, you must pay the minimum bonus bid of \$2 per acre or fraction of an acre; the first year's advance rental of \$1.50 per acre or fraction of an acre; and a non-refundable administrative fee of \$160. These are monies you owe the United States, whether or not a lease is issued. **You must provide to the BLM Wyoming State Office prior to 4:00 pm, the day the parcel(s) closes, confirmation (via email or fax) that the payment for the parcel(s) has been initiated and the type of payment method.** Payment will be made directly to the BLM Wyoming State Office, or as otherwise directed by the BLM. **Payments to the BLM will not be made through the auction website.** At the conclusion of each parcel's bidding period, the winning bidder will be provided instructions by the online auction system on how to make the required payment to BLM. Also, you will be required to pay the buyer's premium to EnergyNet of 1.5% of any successful bid, in order to participate in the internet-based lease sale.

If your bonus bid was more than \$2 per acre or fraction of an acre and you initiate payment for only the minimum amount due on the day of the sale for the parcel, you must pay any remaining balance due by the close of business on the 10th working day after the last day of the internet-based auction closes. **Remaining balance will be due in the Wyoming State Office by 4:00 PM MT on October 4, 2018. If you do not pay in full by this date, you lose the right to the lease and all money due on the day of the sale.** If you forfeit a parcel, we may offer it again at a future sale.

The minimum monies owed on the day of the sale for a winning bid are monies owed to the United States [43 CFR 3120.5-2(b) and 43 CFR 3120.5-3(a)]. If we do not receive notification of the payment process of the minimum monies owed the day of the sale by the date and time above, the BLM will issue a bill for the monies owed. If we do not receive payment by the bill due date, we will send a demand letter to you that will include additional fees. If we do not receive payment as requested by the demand letter, the U.S. will immediately pursue collection by all appropriate methods, and when appropriate, collect late fees, interest, administrative charges, and on past-due amounts assess civil penalties. "All appropriate methods" include, but are not limited to, referral to collection agencies and credit reporting bureaus; salary or administrative offset; offset of Federal and state payments, including goods or services; Federal and state tax refund offset; and retirement payment offset. We may send debts to the Internal Revenue Service (IRS) and the IRS may charge them as income to you on Form 1099C, Cancellation of Debt (Federal Claims Collection Act of 1966, as amended; The Debt Collection Improvement Act of 1996; 31 CFR Part 285).

- **Forms of payment:** Specific payment instructions will be provided by the online auction system to high winning bidders. You may pay by:
 - personal check, certified check, money order (expedited mailing method);
 - Electronic Funds Transfer (EFT);
 - Automated Clearing House (ACH); and/or
 - Credit card (Discover, Visa, American Express, or MasterCard only).
 - We cannot accept cash.

In order to meet the payment requirement, you must provide BLM contacts with confirmation that the transaction has been initiated on the day the parcel closes from bidding before 4:00 p.m. An email or fax containing confirmation must include but is not limited to the following appropriate documents: overnight shipping tracking document, copy of the payment instrument, and/or a bank provided electronic confirmation of EFT or ACH. **Do not email privacy information.**

If you plan to make your payment using a credit card, you should contact your bank prior to the sale and let them know you will be making a substantial charge against your account.

Please note, in accordance with the Department of Treasury Financial Manual, Announcement No. A-2014-04, the BLM cannot accept credit card payments for an

amount equal to or greater than \$24,999.99. The BLM cannot accept aggregated smaller amounts or multiple credit cards to bypass this requirement. The BLM does not have Personal Identification Number (PIN) equipment for the purpose of processing PIN authorized debit cards. All debit card transactions will be processed as credit cards and the dollar value limits will apply.

If you pay by check, please make your check payable to: **Department of the Interior- BLM**. If a check you have sent to us in the past has been returned for insufficient funds, we may ask that you give us a guaranteed payment, such as a certified check. If you pay by credit card and the transaction is refused, we will try to notify you early enough so that you can make other payment arrangements. **However, we cannot grant you any extension of time to provide confirmation of payment to the BLM contacts.**

- **Bid form:** On the day of the sale, if you are the successful winning high bidder, you must submit (email or fax) to BLM a properly completed and signed competitive bid form (Form 3000-2) with the required payment. This form is a legally binding offer by the prospective lessee to accept a lease and all its terms and conditions. Once you sign the form, you cannot change it. The online auction system will provide the successful winning high bidder with a fillable pdf of this bid form and instructions on how to submit the form to the BLM Wyoming State Office after the auction. We will not accept any bid form that has information crossed out or is otherwise altered. **We will not issue a lease until we receive a signed copy of the bid form in accordance with 43 CFR 3102.4(a).** You will be shown the bid form as part of the bidder registration process, and asked to certify that you will complete and execute it should you be the successful winning high bidder. We ask that you complete the form at that time to ensure that you can meet this condition.

Your completed bid form certifies that:

- (1) You and/or the prospective lessee are qualified to hold an oil and gas lease under our regulations at 43 CFR 3102.5-2; and
- (2) Both of you have complied with 18 U.S.C. 1860, a law that prohibits unlawful combinations, intimidation of, or collusion among bidders.

This notice includes a copy of the bid form, and again, you will be provided a copy during the bidder registration process and asked to assert that you agree that you will be able and willing to comply and sign it if you are the winning bidder at the close of the auction.

- **Federal acreage limitations:** Qualified individuals, associations, or corporations may only participate in a competitive lease sale and purchase Federal oil and gas leases from this office if such purchase will not result in exceeding the State limit of 246,080 acres of public domain land and 246,080 acres of acquired land (30 U.S.C. 184(d)). For the purpose of chargeable acreage limitations, you are charged with your proportionate share of the lease acreage holdings of partnerships or corporations in which you own an interest greater than 10 percent. Lease acreage committed to a unit agreement, communitization agreement or development contract that you hold,

own or control and acreage in leases for which royalty (including compensatory royalty or royalty-in-kind) was paid in the preceding calendar year is excluded from chargeability for acreage limitation purposes. The acreage limitations and certification requirements apply for competitive oil and gas lease sales, noncompetitive lease offers, transfer of interest by assignment of record title or operating rights, and options to acquire interest in leases regardless of whether an individual, association, or corporation has received, under 43 CFR 3101.2-4, additional time to divest excess acreage acquired through merger or acquisition.

- **Lease Issuance:** After we receive the bid form, all the money due, and protests have been resolved, we can issue the lease. Usually, a lease is effective the first day of the month following the month in which we sign it. If you want your lease to be effective the first day of the month in which we sign it, you must request in writing to do this. The request must be received before the lease is signed.
- **Lease terms:** A lease issued as a result of this sale will have a primary term of 10 years. It will continue beyond its primary term as long as oil or gas in paying quantities is produced on or for the benefit of the lease. **Advance rental at \$1.50 per acre for the first 5 years (\$2 per acre after that) is due on or before the anniversary date each year until production begins.** Once a lease is producing, you must pay a royalty of 12.5 percent of the value or the amount of production removed or sold from the lease. You will find other lease terms on our standard lease form (Form 3100-11).
- **Split Estate:** Information regarding leasing of Federal minerals under private surface, referred to as "Split Estate," is available at the following Washington Office website: <https://www.blm.gov/programs/energy-and-minerals/oil-and-gas/leasing/split-estate>. A Split Estate brochure is available at this site. The brochure outlines the rights, responsibilities, and opportunities of private surface owners and oil and gas operators in the planning, lease sale, permitting/development, and operations/production phases of the oil and gas program.
- **Stipulations:** Some parcels are subject to surface use stipulations. They are requirements or restrictions on how you conduct operations. These stipulations are included in the parcel descriptions on the attached list. Stipulations are part of the lease and supersede any inconsistent provisions of the lease form.

All Federal oil and gas lease rights are granted subject to applicable laws under Section 6 of the lease including Endangered Species Act, as amended, 16 U.S.C. 1531 *et seq.*

Each parcel included in this lease sale will be subject to the attached Endangered Species Act Section 7 Consultation Stipulation and Cultural Resource Protection Stipulation.

- **Unit and Communitization Agreements:** Parcels offered in this sale notice may fall within an authorized Unit or Communitization Agreement. If the parcel falls within an authorized Unit or Communitization Agreement, the successful bidder will be required to join the agreement.

- **Legal Land Descriptions:** We prepared this Notice with land status information from our Legacy Rehost 2000 (LR2000) case recordation system. We are providing you with the following information to assist you in understanding the legal descriptions given for each parcel:
 - Township and range contains additional zeros. For example, T. 37 N., R. 62 W., is shown as, T.0370N, R.0620W (additional zeros underlined).
 - Section numbers contain additional leading zeros. For example, section 4 is shown as Sec. 004.
 - Lots, aliquot parts, tracts, and exceptions to survey for each section are described separately.
 - Railroad rights-of-way exclusions are described as to only the land affected.
 - LR2000 will code a ½ township as a 2 in the database. This 2 will appear as the last digit in the number. For example, T. 14½ N., will appear as T.0142N.

How do I file an Expression of Interest (EOI)?

- An Expression of Interest (EOI) is an informal nomination to request that certain land be included in an oil and gas competitive lease sale. Regulations pertaining to competitive oil and gas leasing can be found in Title 43 CFR 3120.
- This request must be made in writing (no specific form required) and may be either **mailed, emailed to blm_wy_eoi_nominations@blm.gov, or faxed** to 307-775-6203 at the BLM Wyoming State Office. An EOI may be submitted online through the National Fluids Lease Sale System (NFLSS) at: <https://nflss.blm.gov>
- No filing fee or rental is required with an EOI.
- Make sure your EOI contains a complete legal land description.
- Effective July 24, 2009, if you are nominating any split-estate land (private surface/Federal minerals), your EOI must include the name and address of the current private surface owner(s).

Information regarding leasing of Federal minerals overlain with private surface, referred to as "Split Estate," is available on the following Washington Office website at: <https://www.blm.gov/programs/energy-and-minerals/oil-and-gas/leasing/split-estate>. A Split Estate brochure is available at this site. The brochure outlines the rights, responsibilities, and opportunities of private surface owners and oil and gas operators in

the planning, lease sale, permitting/development, and operations/production phases of the oil and gas program.

- As directed by Washington Office (WO) Instruction Memorandum (IM) 2014-004, the BLM will publish EOI submissions received on or after January 1, 2014, on the website of the BLM State Office where the nominated parcel is located. EOI submitters who consider their name and address confidential should not include that information in their EOI. The BLM no longer requires submitters to provide this information for contact purposes; however, the BLM will make this information available to the public. For more information please review WO-IM 2014-004 at <https://www.blm.gov/policy/im-2014-004>

When is the next competitive oil and gas lease sale scheduled?

We have tentatively scheduled our next competitive sale for the week of **December 10, 2018**. We can make no guarantee as to when a given parcel will be offered for competitive sale.

How can I find out the results of this sale?

The sale results will be posted on the www.energynet.com website and the BLM Wyoming State Office website at <https://eplanning.blm.gov/epl-front-office/eplanning/planAndProjectSite.do?methodName=dispatchToPatternPage¤tPageId=125997>. Paper copies are available for viewing or purchase at the BLM Wyoming State Office Information Access Center (Public Room).

NONCOMPETITIVE OFFERS TO LEASE

How do I file a noncompetitive offer after the sale?

Lands that do not receive a bid are available on a first-come, first-served basis for a 2-year period, beginning the day after the sale. The noncompetitive offers are handled directly by the BLM and not through the internet-based leasing website. If you want to file a noncompetitive offer on an unsold parcel, you must give us:

- Three copies of form 3100-11, *Offer to Lease and Lease for Oil and Gas* properly completed and signed. This notice includes a copy of form 3100-11. Describe the lands in your offer as specified in our regulations at 43 CFR 3110.5; and
- Your payment for the total of the \$415 filing fee and the advanced first year's rental (\$1.50 per acre or fraction of an acre). Remember to round up any fractional acreage when you calculate the amount of rental.

Submit the aforementioned items to the BLM Wyoming State Office Information Access Center (Public Room) in person or by mail. We consider all offers filed the day of a sale and the first business day after it, for any of the unsold parcels, to be filed as of 9:00 a.m. the first business day following the day of the sale. If a parcel receives more than one offer, we will hold a

drawing to pick the winner (see 43 CFR 1822.17). In the list of parcels, we have noted any parcels that have pending presale offers. A presale offer has priority over any offer filed after the sale.

How do I file a noncompetitive presale offer?

Under our regulations at 43 CFR 3110.1(a), you may file a noncompetitive presale offer for lands that:

- Are available; and
- Have not been under lease during the previous 1-year period, or
- Have not been included in a competitive lease sale within the previous 2-year period.

Your noncompetitive presale offer to lease must be filed prior to the official posting of this sale Notice. If your presale offer was timely filed, was complete and we do not receive a bid for the parcel that contains the lands in your offer, your presale offer has priority over any offer for that parcel filed after the sale. Your presale offer is your consent to the terms and conditions of the lease, including any additional stipulations. If you want to file a presale offer, follow the directions listed for filing a noncompetitive offer after the sale.

May I protest the BLM's decision to offer the lands in this Notice for lease?

Yes, under regulation 43 CFR 3120.1-3, you may protest the inclusion of a parcel listed in this sale notice. All protests must meet the following requirements:

- **The BLM Wyoming State Office must receive a protest no later than 4:00 p.m. MST on August 13, 2018.** All protests must be received by the **BLM Wyoming State Office located at 5353 Yellowstone Road, Cheyenne, WY 82009 (PO Box 1828, Cheyenne, WY 82003, if sent by mail)**. If the State Office is not open on the 10th calendar day after the posting, a protest received on the next day our office is open to the public will be considered timely filed. The protest must also include any statement of reasons to support the protest. **We will dismiss a late-filed protest or a protest filed without a statement of reasons.**
- You may file a protest either by mail in hardcopy form or by telefax. You may not file a protest by electronic mail. A protest filed by fax must be sent to **307-775-6203**, and followed up with a submittal of a hardcopy (either mailed or hand-delivered by the protest filing deadline). We will dismiss a protest sent to a fax number other than the fax number identified, or a protest filed by electronic mail, or a protest filed by fax but not followed up with submittal of a hardcopy (either mailed or hand-delivered by the protest filing deadline).
- If the party signing the protest is doing so on behalf of an association, partnership, or corporation, the signing party must reveal the relationship between them. For example, unless an environmental group authorizes an individual member of its group to act on their behalf, the individual cannot make a protest in the group's name.

- The protest document must be signed. Unsigned protest documents will be dismissed.
- A protest must state the interest of the protesting party in the matter.
- A protest must include the name and address of the protesting party, **and must reference the parcel number identified in this sale notice. Use of any other parcel number will result in the protest being dismissed.**

Any protests, including names and street addresses, you submit will be made available for public review. Individual respondents may request confidentiality. If you wish to withhold your personal identifiable information from public review or from disclosure under the Freedom of Information Act, you must state this prominently at the beginning of your written comment. Such requests will be honored to the extent allowed by law. All submissions from organizations or businesses, and from individuals identifying themselves as representatives or officials of organizations or businesses, will be made available for public inspection in their entirety.

If the BLM receives a timely protest of a parcel advertised on this Sale Notice, how does it affect bidding on the parcel?

We will announce receipt and status of any protests on the auction website prior to the start of the online auction. We will also announce on the website a decision to either withdraw the parcel or proceed with the auction. If the protest is resolved prior to the sale, we will provide copies of our decision on the BLM website.

If I am the high bidder at the sale for a protested parcel, when will the BLM issue my lease?

We will make every effort to decide the protest prior to the sale, but no later than 60 days after the sale. We will not issue a lease for a protested parcel until the State Director makes a decision on the protest. If the State Director denies the protest, we will issue your lease concurrently with that decision.

If I am the successful bidder of a protested parcel, may I withdraw my bid and receive a refund of my first year's rental and bonus bid?

No. In accordance with BLM regulations (43 CFR 3120.5-3), you may not withdraw your bid.

If the BLM upholds the protest, how does that affect my competitive bid?

If we uphold a protest and withdraw the parcel from leasing, we will reject your bid, and refund your first year's rental, bonus bid, and administrative fee. The buyer's premium will be handled between EnergyNet and the buyer. If the decision upholding the protest results in additional stipulations, we will offer you an opportunity to accept or reject the lease with the additional stipulations. If you do not accept the additional stipulations, we will reject your bid and refund your first year's rental, bonus bid, and administrative fee.

If the BLM's decision to uphold the protest results in additional stipulations, may I appeal that decision?

Yes, you may. Note: An appeal from the State Director's decision must meet the requirements of Title 43 CFR 4.411 and Part 1840.

May I appeal the BLM's decision to deny my protest?

Yes, you may. Note: An appeal from the State Director's decision must meet the requirements of Title 43 CFR 4.411 and Part 1840.

May I withdraw my bid if the protestor files an appeal?

No. If the protestor appeals our decision to deny the protest, you may not withdraw your bid. We will issue your lease concurrently with the decision to deny the protest. If resolution of the appeal results in lease cancellation, we will authorize a refund of the bonus bid, rentals, and administrative fees if:

- There is no evidence that the lessee(s) derived any benefit from possession of the lease during the time they held it; and
- There is no indication of bad faith or other reasons not to refund the rental, bonus bid, and administrative fee.

Who should I contact if I have a question?

If you have questions about BLM stipulations, lease notices, etc., please contact the appropriate BLM Field Office for assistance. We have included a map that depicts the boundary of each of our Field Offices and a list of their addresses and telephone numbers. If you have questions on another surface management agency's stipulations or restrictions, etc., for parcels under their surface management jurisdiction, please contact that agency. For general information about the competitive oil and gas lease sale process or this Notice, please contact **Donna Bracht at 307-775-6183 or Lisa Sanchez at 307-775-6253.**



Chris Hite
Chief, Branch of Fluid Minerals Adjudication

THIS PAGE INTENTIONALLY LEFT BLANK

WY-183Q-001 160.000 Acres

T.0380N, R.0610W, 06th PM, WY
Sec. 019 NE;
Niobrara County
Newcastle FO
Stipulations:
Lease Notice No. 1
Lease Notice No. 2
Lease Notice No. 3
Lease Stipulation No. 1
Lease Stipulation No. 2
Lease Stipulation No. 3
WY_SW_TLS_GHMAL

WY-183Q-002 1111.220 Acres

T.0380N, R.0620W, 06th PM, WY
Sec. 004 LOTS 1-4;
004 S2N2,S2;
005 LOTS 1;
005 SENE,NESE,S2SE;
006 S2SE;
021 NENE;
022 E2NW,E2SE;
Niobrara County
Newcastle FO
Stipulations:
Lease Notice No. 1
Lease Notice No. 2
Lease Notice No. 3
Lease Stipulation No. 1
Lease Stipulation No. 2
Lease Stipulation No. 3
TLS (1) Feb 1 to Jul 31; (2) as mapped on the
Newcastle Field Office GIS database; (3)
protecting nesting Raptors.
CSU (1) Surface occupancy or use within 1/4
mile or visual horizon of the trail, whichever
is closer, may be restricted or prohibited
unless the operator and surface managing
agency arrive at an acceptable plan for
mitigation of anticipated impacts; (2) entire
lease; (3) protecting cultural and scenic
values of the Cheyenne-Deadwood Trail.

WY-183Q-003 240.000 Acres

T.0370N, R.0630W, 06th PM, WY
Sec. 019 N2SE;
030 NE;
Niobrara County
Newcastle FO
Stipulations:
Lease Notice No. 1
Lease Notice No. 2
Lease Notice No. 3
Lease Stipulation No. 1
Lease Stipulation No. 2
Lease Stipulation No. 3

WY-183Q-004 160.000 Acres

T.0370N, R.0630W, 06th PM, WY
Sec. 021 E2E2;
Niobrara County
Newcastle FO
Stipulations:
Lease Notice No. 1
Lease Notice No. 2
Lease Notice No. 3

Lease Stipulation No. 1
Lease Stipulation No. 2
Lease Stipulation No. 3

WY-183Q-005 280.000 Acres

T.0370N, R.0630W, 06th PM, WY
Sec. 028 NE,E2NW,NESW;
Niobrara County
Newcastle FO
Stipulations:
Lease Notice No. 1
Lease Notice No. 2
Lease Notice No. 3
Lease Stipulation No. 1
Lease Stipulation No. 2
Lease Stipulation No. 3

WY-183Q-006 40.000 Acres

T.0380N, R.0630W, 06th PM, WY
Sec. 012 SWSW;
Niobrara County
Newcastle FO
Stipulations:
Lease Notice No. 1
Lease Notice No. 2
Lease Notice No. 3
Lease Stipulation No. 1
Lease Stipulation No. 2
Lease Stipulation No. 3
TLS (1) Feb 1 to Jul 31; (2) as mapped on the
Newcastle Field Office GIS database; (3)
protecting nesting Raptors.

WY-183Q-007 1560.000 Acres

T.0360N, R.0640W, 06th PM, WY
Sec. 009 ALL;
010 N2NE,SWNE,W2,SE;
015 S2;
Niobrara County
Newcastle FO
Stipulations:
Lease Notice No. 1
Lease Notice No. 2
Lease Notice No. 3
Lease Stipulation No. 1
Lease Stipulation No. 2
Lease Stipulation No. 3
CSU (1) Surface occupancy or use may be
restricted or prohibited if paleontological
sites exist unless paleontological sites are
avoided or the operator and surface managing
agency arrive at an acceptable plan for
mitigation of anticipated impacts; (2) entire
lease; (3) protecting Lance Creek Fossil Area
paleontological values.

WY-183Q-008 1449.660 Acres

T.0390N, R.0640W, 06th PM, WY
Sec. 005 LOTS 1-4;
005 S2N2,S2;
017 W2NE,SENE,SE;
022 S2;
023 NENE;
027 NE;
Niobrara County

Newcastle FO
 Stipulations:
 Lease Notice No. 1
 Lease Notice No. 2
 Lease Notice No. 3
 Lease Stipulation No. 1
 Lease Stipulation No. 2
 Lease Stipulation No. 3
 TLS (1) Feb 1 to Jul 31; (2) as mapped on the Newcastle Field Office GIS database; (3) protecting nesting Raptors.
 CSU (1) Surface occupancy or use within 1/4 mile or visual horizon of the trail, whichever is closer, may be restricted or prohibited unless the operator and surface managing agency arrive at an acceptable plan for mitigation of anticipated impacts; (2) entire lease; (3) protecting cultural and scenic values of the Indian Trail (48NO222).
 CSU (1) Surface occupancy or use may be restricted or prohibited if paleontological sites exist unless paleontological sites are avoided or the operator and surface managing agency arrive at an acceptable plan for mitigation of anticipated impacts; (2) entire lease; (3) protecting Lance Creek Fossil Area paleontological values.

WY-183Q-009 368.020 Acres

T.0390N, R.0640W, 06th PM, WY
 Sec. 011 E2NW;
 030 LOTS 1,2;
 030 W2NE,E2NW;
 031 NENW;
 Niobrara County
 Newcastle FO
 Stipulations:
 Lease Notice No. 1
 Lease Notice No. 2
 Lease Notice No. 3
 Lease Stipulation No. 1
 Lease Stipulation No. 2
 Lease Stipulation No. 3
 CSU (1) Surface occupancy or use within 1/4 mile or visual horizon of the trail, whichever is closer, may be restricted or prohibited unless the operator and surface managing agency arrive at an acceptable plan for mitigation of anticipated impacts; (2) entire lease; (3) protecting cultural and scenic values of the Indian Trail (48NO222).
 CSU (1) Surface occupancy or use may be restricted or prohibited if paleontological sites exist unless paleontological sites are avoided or the operator and surface managing agency arrive at an acceptable plan for mitigation of anticipated impacts; (2) entire lease; (3) protecting Lance Creek Fossil Area paleontological values.

WY-183Q-010 720.000 Acres

T.0400N, R.0650W, 06th PM, WY
 Sec. 001 SENE,SENE,NESE;
 002 SWNW,NWSW,S2S2;
 003 SENE,S2S2,NESE;
 012 SWNE,W2SE;
 Niobrara County
 Newcastle FO
 Stipulations:
 Lease Notice No. 1

Lease Notice No. 2
 Lease Notice No. 3
 Lease Stipulation No. 1
 Lease Stipulation No. 2
 Lease Stipulation No. 3
 WY_SW_TLS_PHMAL
 WY_SW_TLS_PHMAWCA
 WY_SW_CSU_PHMA
 TLS (1) Feb 1 to Jul 31; (2) as mapped on the Newcastle Field Office GIS database; (3) protecting nesting Raptors.
 CSU (1) Surface occupancy or use may be restricted or prohibited if paleontological sites exist unless paleontological sites are avoided or the operator and surface managing agency arrive at an acceptable plan for mitigation of anticipated impacts; (2) entire lease; (3) protecting Lance Creek Fossil Area paleontological values.

WY-183Q-011 400.000 Acres

T.0400N, R.0650W, 06th PM, WY
 Sec. 005 SENE,SENE;
 009 E2;
 Niobrara County
 Newcastle FO
 WAGONHOUND UNIT
 Stipulations:
 Lease Notice No. 1
 Lease Notice No. 2
 Lease Notice No. 3
 Lease Stipulation No. 1
 Lease Stipulation No. 2
 Lease Stipulation No. 3
 WY_SW_TLS_PHMAL
 WY_SW_TLS_PHMAWCA
 WY_SW_CSU_PHMA
 TLS (1) Feb 1 to Jul 31; (2) as mapped on the Newcastle Field Office GIS database; (3) protecting nesting Raptors.
 CSU (1) Surface occupancy or use may be restricted or prohibited if paleontological sites exist unless paleontological sites are avoided or the operator and surface managing agency arrive at an acceptable plan for mitigation of anticipated impacts; (2) entire lease; (3) protecting Lance Creek Fossil Area paleontological values.

WY-183Q-012 200.000 Acres

T.0410N, R.0650W, 06th PM, WY
 Sec. 027 NESW;
 030 SESW;
 034 W2NE,SWSE;
 Niobrara County
 Newcastle FO
 Stipulations:
 Lease Notice No. 1
 Lease Notice No. 2
 Lease Notice No. 3
 Lease Stipulation No. 1
 Lease Stipulation No. 2
 Lease Stipulation No. 3
 WY_SW_TLS_PHMAL
 WY_SW_TLS_PHMAWCA
 WY_SW_CSU_PHMA
 CSU (1) Surface occupancy or use may be restricted or prohibited if paleontological sites exist unless paleontological sites are avoided or the operator and surface managing

agency arrive at an acceptable plan for mitigation of anticipated impacts; (2) entire lease; (3) protecting Lance Creek Fossil Area paleontological values.

WY-183Q-013 360.000 Acres

T.0350N, R.0660W, 06th PM, WY
Sec. 018 NWNE, SE;
 019 SE;
Niobrara County
Newcastle FO
FLAT TOP HILL UNIT
Stipulations:
Lease Notice No. 1
Lease Notice No. 2
Lease Notice No. 3
Lease Stipulation No. 1
Lease Stipulation No. 2
Lease Stipulation No. 3
WY_SW_TLS_GHMAL

WY-183Q-014 1890.360 Acres

T.0390N, R.0660W, 06th PM, WY
Sec. 019 LOTS 1-4;
 019 W2E2, E2W2;
 029 NW, N2SW;
 030 LOTS 1-4;
 030 E2, E2W2;
 031 LOTS 1-4;
 031 NE, E2W2, W2SE;
Niobrara County
Newcastle FO
Stipulations:
Lease Notice No. 1
Lease Notice No. 2
Lease Notice No. 3
Lease Stipulation No. 1
Lease Stipulation No. 2
Lease Stipulation No. 3
WY_SW_TLS_PHMAL
WY_SW_TLS_PHMAWCA
WY_SW_CSU_PHMA
TLS (1) Feb 1 to Jul 31; (2) as mapped on the
 Newcastle Field Office GIS database; (3)
 protecting nesting Raptors.

WY-183Q-015 640.000 Acres

T.0390N, R.0660W, 06th PM, WY
Sec. 020 SE;
 029 S2SW;
 032 W2;
 034 W2SW;
Niobrara County
Newcastle FO
Stipulations:
Lease Notice No. 1
Lease Notice No. 2
Lease Notice No. 3
Lease Stipulation No. 1
Lease Stipulation No. 2
Lease Stipulation No. 3
WY_SW_TLS_PHMAL
WY_SW_TLS_PHMAWCA
WY_SW_CSU_PHMA
TLS (1) Feb 1 to Jul 31; (2) as mapped on the
 Newcastle Field Office GIS database; (3)
 protecting nesting Raptors.

WY-183Q-016 1680.000 Acres

T.0390N, R.0660W, 06th PM, WY
Sec. 021 SWNE, W2W2, SENW, SESE;
 027 E2NE, SWNE, W2SW;
 028 E2SE;
 029 E2;
 032 E2;
 033 W2, SE;
Niobrara County
Newcastle FO
Stipulations:
Lease Notice No. 1
Lease Notice No. 2
Lease Notice No. 3
Lease Stipulation No. 1
Lease Stipulation No. 2
Lease Stipulation No. 3
WY_SW_TLS_PHMAL
WY_SW_TLS_PHMAWCA
WY_SW_CSU_PHMA
TLS (1) Feb 1 to Jul 31; (2) as mapped on the
 Newcastle Field Office GIS database; (3)
 protecting nesting Raptors.

WY-183Q-017 80.380 Acres

T.0340N, R.0670W, 06th PM, WY
Sec. 002 LOTS 2;
 002 SWNE;
Niobrara County
Newcastle FO
FLAT TOP HILL UNIT
Stipulations:
Lease Notice No. 1
Lease Notice No. 2
Lease Notice No. 3
Lease Stipulation No. 1
Lease Stipulation No. 2
Lease Stipulation No. 3

WY-183Q-018 80.000 Acres

T.0530N, R.0670W, 06th PM, WY
Sec. 020 E2SW;
Crook County
Newcastle FO
Stipulations:
Lease Notice No. 1
Lease Notice No. 2
Lease Notice No. 3
Lease Stipulation No. 1
Lease Stipulation No. 2
Lease Stipulation No. 3
WY_SW_TLS_GHMAL

WY-183Q-019 481.220 Acres

T.0380N, R.0680W, 06th PM, WY
Sec. 002 LOTS 3, 4;
 003 LOTS 3, 4;
 004 LOTS 1-4;
 004 SWNE, S2NW, NWSW;
Converse County
Casper FO
Stipulations:
Lease Notice No. 1
Lease Notice No. 2
Lease Notice No. 3
Lease Stipulation No. 1
Lease Stipulation No. 2

Lease Stipulation No. 3
WY_SW_TLS_PHMAWCA
WY_SW_CSU_PHMA
TLS (1) Mar 15 to Jul 14; (2) as mapped on
the Casper Field Office GIS database; (3) no
surface use to seasonally protect Greater
Sage-grouse breeding, nesting and early brood-
rearing habitats (independent of habitat
suitability) inside designated Priority
Habitat Management Areas (Core only).

WY-183Q-020 798.170 Acres

T.0380N, R.0680W, 06th PM, WY
Sec. 031 LOTS 3,4;
031 E2SW,W2SE,SESE;
032 SENW,NESW,SWSW,SE;
033 S2SW,SE;

Converse County

Casper FO

Stipulations:

Lease Notice No. 1

Lease Notice No. 2

Lease Notice No. 3

Lease Stipulation No. 1

Lease Stipulation No. 2

Lease Stipulation No. 3

WY_SW_TLS_PHMAWCA

WY_SW_CSU_PHMA

TLS (1) Feb 1 to Jul 31; (2) as mapped on
the Casper Field Office GIS database; (3)
protecting nesting Raptors.

TLS (1) Mar 15 to Jul 14; (2) as mapped on
the Casper Field Office GIS database; (3) no
surface use to seasonally protect Greater
Sage-grouse breeding, nesting and early brood-
rearing habitats (independent of habitat
suitability) inside designated Priority
Habitat Management Areas.

WY-183Q-021 240.000 Acres

T.0350N, R.0690W, 06th PM, WY
Sec. 019 SENE;
029 N2NE;
032 NESE;
033 N2SW;

Converse County

Casper FO

Stipulations:

Lease Notice No. 1

Lease Notice No. 2

Lease Notice No. 3

Lease Stipulation No. 1

Lease Stipulation No. 2

Lease Stipulation No. 3

TLS (1) Feb 1 to Jul 31; (2) as mapped on
the Casper Field Office GIS database; (3)
protecting nesting Raptors.

WY-183Q-022 38.780 Acres

T.0520N, R.0690W, 06th PM, WY
Sec. 020 LOTS 9;

Campbell County

Buffalo FO

Stipulations:

Lease Notice No. 1

Lease Notice No. 2

Lease Notice No. 3

Lease Stipulation No. 1

Lease Stipulation No. 2
Lease Stipulation No. 3
WY_SW_TLS_GHMAL
WY_BFO_TLS_STG
WY_BFO_TLS_NSSRN
WY_BFO_CSU_RN

WY-183Q-023 245.730 Acres

T.0440N, R.0700W, 06th PM, WY
Sec. 009 LOTS 10,13;
017 LOTS 1,2,7,8;

Campbell County

Buffalo FO

Stipulations:

Lease Notice No. 1

Lease Notice No. 2

Lease Notice No. 3

Lease Stipulation No. 1

Lease Stipulation No. 2

Lease Stipulation No. 3

WY_BFO_TLS_NSSRN

WY_BFO_CSU_CLBA

WY_BFO_CSU_RN

WY_BFO_CSU_SE

WY_BFO_CSU_Slopes25to50

WY_BFO_CSU_SLR

WY_BFO_CSU_SSWLA

WY_BFO_CSU_SSWLB

WY-183Q-024 245.830 Acres

T.0450N, R.0700W, 06th PM, WY
Sec. 001 LOTS 7-10,17,18;

Campbell County

Buffalo FO

BACON CREEK UNIT

Stipulations:

Lease Notice No. 1

Lease Notice No. 2

Lease Notice No. 3

Lease Stipulation No. 1

Lease Stipulation No. 2

Lease Stipulation No. 3

WY_SW_NSO_PHMAL

WY_SW_TLS_PHMAWCA

WY_SW_CSU_PHMA

WY_BFO_NSO_SSRN

WY_BFO_TLS_PHMAL

WY_BFO_TLS_SSRN

WY_BFO_CSU_GSGRH

WY_BFO_CSU_SE

WY_BFO_CSU_SLR

WY_BFO_CSU_SSWLA

WY-183Q-025 534.340 Acres

T.0450N, R.0700W, 06th PM, WY
Sec. 004 LOTS 13,14,19,20;
029 LOTS 1,2,7-10,15,16;
032 LOTS 8;

Campbell County

Buffalo FO

Stipulations:

Lease Notice No. 1

Lease Notice No. 2

Lease Notice No. 3

Lease Stipulation No. 1

Lease Stipulation No. 2

Lease Stipulation No. 3

WY_BFO_NSO_SSRN

WY_BFO_TLS_NSSRN
WY_BFO_TLS_SSRN
WY_BFO_CSU_FQM
WY_BFO_CSU_SE
WY_BFO_CSU_SLR
WY_BFO_CSU_SSWLA
WY_BFO_CSU_H20500F

WY-183Q-026 1066.910 Acres

T.0450N, R.0700W, 06th PM, WY
Sec. 011 LOTS 8-10,15,16;
012 LOTS 3-6,11-14;
013 LOTS 2-7,10,15,16;
026 LOTS 1-4;

Campbell County
Buffalo FO

Stipulations:

Lease Notice No. 1
Lease Notice No. 2
Lease Notice No. 3
Lease Stipulation No. 1
Lease Stipulation No. 2
Lease Stipulation No. 3

WY_SW_NSO_PHMAL
WY_SW_TLS_PHMAWCA
WY_SW_CSU_PHMA
WY_BFO_NSO_SSRN
WY_BFO_TLS_PHMAL
WY_BFO_TLS_SSRN
WY_BFO_CSU_GSGRH
WY_BFO_CSU_R500F
WY_BFO_CSU_SE
WY_BFO_CSU_SLR
WY_BFO_CSU_SSWLA

WY-183Q-027 363.960 Acres

T.0450N, R.0700W, 06th PM, WY
Sec. 029 LOTS 3,4,6,11,14;
030 LOTS 15-18;

Campbell County
Buffalo FO

Stipulations:

Lease Notice No. 1
Lease Notice No. 2
Lease Notice No. 3
Lease Stipulation No. 1
Lease Stipulation No. 2
Lease Stipulation No. 3

WY_BFO_CSU_SE
WY_BFO_CSU_SLR
WY_BFO_CSU_SSWLA
WY_BFO_CSU_H20500F

WY-183Q-028 1117.320 Acres

T.0450N, R.0700W, 06th PM, WY
Sec. 033 LOTS 3-6;
034 LOTS 3-6,11,12,14;
035 LOTS 1-16;

Campbell County
Buffalo FO

Stipulations:

Lease Notice No. 1
Lease Notice No. 2
Lease Notice No. 3
Lease Stipulation No. 1
Lease Stipulation No. 2
Lease Stipulation No. 3

WY_SW_TLS_PHMAWCA

WY_SW_CSU_PHMA
WY_BFO_NSO_SSRN
WY_BFO_TLS_PHMAL
WY_BFO_TLS_SSRN
WY_BFO_CSU_FQM
WY_BFO_CSU_GSGRH
WY_BFO_CSU_SE
WY_BFO_CSU_Slopes25to50
WY_BFO_CSU_SLR
WY_BFO_CSU_SSWLA

WY-183Q-029 82.560 Acres

T.0470N, R.0700W, 06th PM, WY
Sec. 007 LOTS 9,10;

Campbell County
Buffalo FO

Stipulations:

Lease Notice No. 1
Lease Notice No. 2
Lease Notice No. 3
Lease Stipulation No. 1
Lease Stipulation No. 2
Lease Stipulation No. 3

WY_BFO_CSU_SE
WY_BFO_CSU_SLR
WY_BFO_CSU_SSWLA

WY-183Q-030 158.890 Acres

T.0470N, R.0700W, 06th PM, WY
Sec. 018 LOTS 7-10;

Campbell County
Buffalo FO

Stipulations:

Lease Notice No. 1
Lease Notice No. 2
Lease Notice No. 3
Lease Stipulation No. 1
Lease Stipulation No. 2
Lease Stipulation No. 3

WY_SW_TLS_GHMAL
WY_BFO_CSU_SE
WY_BFO_CSU_SLR
WY_BFO_CSU_SSWLA

WY-183Q-031 198.540 Acres

T.0470N, R.0700W, 06th PM, WY
Sec. 026 LOTS 13;
027 LOTS 10-13;

Campbell County
Buffalo FO

Stipulations:

Lease Notice No. 1
Lease Notice No. 2
Lease Notice No. 3
Lease Stipulation No. 1
Lease Stipulation No. 2
Lease Stipulation No. 3

WY_SW_TLS_GHMAL
WY_BFO_CSU_SE
WY_BFO_CSU_SLR
WY_BFO_CSU_SSWLA

WY-183Q-032 1424.170 Acres

T.0480N, R.0700W, 06th PM, WY
Sec. 001 LOTS 5,6,11-20;
002 LOTS 5,13;
008 LOTS 13,16;
009 LOTS 1-7,9,14;
010 LOTS 1,2;
011 LOTS 3-6,11-14;
012 LOTS 11;

Campbell County

Buffalo FO

Stipulations:

Lease Notice No. 1

Lease Notice No. 2

Lease Notice No. 3

Lease Stipulation No. 1

Lease Stipulation No. 2

Lease Stipulation No. 3

WY_SW_TLS_GHMAL

WY_BFO_NSO_Slopes50

WY_BFO_CSU_FQM

WY_BFO_CSU_SE

WY_BFO_CSU_Slopes25to50

WY_BFO_CSU_SLR

WY_BFO_CSU_SSWLA

WY_BFO_CSU_SSWLB

Lease Stipulation No. 2

Lease Stipulation No. 3

WY_SW_TLS_GHMAL

WY_SW_TLS_PHMAWCA

WY_SW_CSU_PHMA

WY_BFO_TLS_NSSRN

WY_BFO_TLS_PHMAL

WY_BFO_CSU_GSGRH

WY_BFO_CSU_RN

WY_BFO_CSU_SE

WY_BFO_CSU_Slopes25to50

WY_BFO_CSU_SLR

WY_BFO_CSU_SSWLA

WY_BFO_CSU_SSWLB

WY-183Q-035 492.840 Acres

T.0480N, R.0700W, 06th PM, WY
Sec. 023 LOTS 1-10,15,16;

Campbell County

Buffalo FO

Stipulations:

Lease Notice No. 1

Lease Notice No. 2

Lease Notice No. 3

Lease Stipulation No. 1

Lease Stipulation No. 2

Lease Stipulation No. 3

WY_SW_TLS_GHMAL

WY_BFO_TLS_NSSRN

WY_BFO_CSU_SE

WY_BFO_CSU_Slopes25to50

WY_BFO_CSU_SLR

WY_BFO_CSU_SSWLA

WY_BFO_CSU_RN

Special Lease Notice: (1) There is a single (or multiple) unplugged wellbore(s) and/or other facilities located on this parcel. For more information, please contact a Petroleum Engineer at the Buffalo Field Office at (307) 684-1100.

WY-183Q-033 1877.960 Acres

T.0480N, R.0700W, 06th PM, WY
Sec. 014 LOTS 3-6,11,12;
017 LOTS 1,8;
018 LOTS 10,15;
019 LOTS 12-16;
020 LOTS 1-15;
021 LOTS 1-16;

Campbell County

Buffalo FO

Stipulations:

Lease Notice No. 1

Lease Notice No. 2

Lease Notice No. 3

Lease Stipulation No. 1

Lease Stipulation No. 2

Lease Stipulation No. 3

WY_SW_TLS_GHMAL

WY_BFO_CSU_CLBA

WY_BFO_CSU_H20500F

WY_BFO_CSU_R500F

WY_BFO_CSU_SE

WY_BFO_CSU_Slopes25to50

WY_BFO_CSU_SLR

WY_BFO_CSU_SSWLA

WY_BFO_CSU_SSWLB

WY-183Q-036 1363.070 Acres

T.0480N, R.0700W, 06th PM, WY

Sec. 029 LOTS 9-16;

030 LOTS 5-19;

031 LOTS 5-10;

033 LOTS 9,11,12;

034 LOTS 3,6;

Campbell County

Buffalo FO

Stipulations:

Lease Notice No. 1

Lease Notice No. 2

Lease Notice No. 3

Lease Stipulation No. 1

Lease Stipulation No. 2

Lease Stipulation No. 3

WY_SW_NSO_GHMAL

WY_SW_TLS_GHMAL

WY_BFO_NSO_SSRN

WY_BFO_TLS_NSSRN

WY_BFO_TLS_SSRN

WY_BFO_CSU_FQM

WY_BFO_CSU_H20500F

WY_BFO_CSU_R500F

WY_BFO_CSU_RN

WY_BFO_CSU_SE

WY_BFO_CSU_Slopes25to50

WY_BFO_CSU_SLR

WY_BFO_CSU_SSWLA

WY-183Q-034 1419.080 Acres

T.0480N, R.0700W, 06th PM, WY
Sec. 022 LOTS 1,2,7,8,16;
024 LOTS 1-3,7-10,14,15;
025 LOTS 1,2,7,8;
026 LOTS 5,6;
027 LOTS 1;
028 LOTS 1-3,6-15;
028 SWSE;

Campbell County

Buffalo FO

Stipulations:

Lease Notice No. 1

Lease Notice No. 2

Lease Notice No. 3

Lease Stipulation No. 1

WY_BFO_CSU_SSWLB

Special Lease Notice: (1) There is a single (or multiple) unplugged wellbore(s) and/or other facilities located on this parcel. For more information, please contact a Petroleum Engineer at the Buffalo Field Office at (307) 684-1100.

WY-183Q-037 201.880 Acres

T.0420N, R.0720W, 06th PM, WY
Sec. 030 LOTS 13,14,16,17,19;
Campbell County
Buffalo FO
COMMUNITIZATION AGREEMENT WYW184438
Stipulations:
Lease Notice No. 1
Lease Notice No. 2
Lease Notice No. 3
Lease Stipulation No. 1
Lease Stipulation No. 2
Lease Stipulation No. 3
WY_BFO_NSO_SSRN
WY_BFO_TLS_NSSRN
WY_BFO_TLS_SSRN
WY_BFO_CSU_H20500F
WY_BFO_CSU_R500F
WY_BFO_CSU_RN
WY_BFO_CSU_SE
WY_BFO_CSU_SLR
WY_BFO_CSU_SSWLA

WY-183Q-038 40.510 Acres

T.0430N, R.0720W, 06th PM, WY
Sec. 026 LOTS 6;
Campbell County
Buffalo FO
Stipulations:
Lease Notice No. 1
Lease Notice No. 2
Lease Notice No. 3
Lease Stipulation No. 1
Lease Stipulation No. 2
Lease Stipulation No. 3
WY_BFO_NSO_SSRN
WY_BFO_TLS_NSSRN
WY_BFO_TLS_SSRN
WY_BFO_CSU_RN
WY_BFO_CSU_SSWLA
WY_BFO_CSU_H20500F

WY-183Q-039 44.060 Acres

T.0420N, R.0730W, 06th PM, WY
Sec. 019 LOTS 8;
Campbell County
Buffalo FO
Stipulations:
Lease Notice No. 1
Lease Notice No. 2
Lease Notice No. 3
Lease Stipulation No. 1
Lease Stipulation No. 2
Lease Stipulation No. 3
WY_BFO_NSO_SSRN
WY_BFO_TLS_SSRN
WY_BFO_CSU_PD
WY_BFO_CSU_SSWLA

WY-183Q-040 124.140 Acres

T.0430N, R.0730W, 06th PM, WY
Sec. 001 LOTS 15,17;
017 LOTS 9;
Campbell County
Buffalo FO
Stipulations:
Lease Notice No. 1
Lease Notice No. 2
Lease Notice No. 3
Lease Stipulation No. 1
Lease Stipulation No. 2
Lease Stipulation No. 3
WY_SW_TLS_GHMAL
WY_BFO_NSO_SSRN
WY_BFO_TLS_NSSRN
WY_BFO_TLS_SSRN
WY_BFO_CSU_FQM
WY_BFO_CSU_R500F
WY_BFO_CSU_RN
WY_BFO_CSU_SSWLA
WY_BFO_CSU_PD

WY-183Q-041 38.960 Acres

T.0350N, R.0740W, 06th PM, WY
Sec. 004 LOTS 5;
Converse County
Casper FO
Stipulations:
Lease Notice No. 1
Lease Notice No. 2
Lease Notice No. 3
Lease Stipulation No. 1
Lease Stipulation No. 2
Lease Stipulation No. 3
CSU 1) Surface occupancy or use within 3 miles or visual horizon of the historic trail, whichever is closer, may be restricted or prohibited unless the operator and surface managing agency arrive at an acceptable plan for mitigation of anticipated impacts; (2) as mapped on the Casper Field Office GIS database; (3) protecting cultural and scenic values of the Bozeman Trail.

WY-183Q-042 1221.540 Acres

T.0510N, R.0740W, 06th PM, WY
Sec. 001 LOTS 16,17;
002 LOTS 9,10,13-20;
010 LOTS 8,16;
015 LOTS 1-16;
Campbell County
Buffalo FO
Stipulations:
Lease Notice No. 1
Lease Notice No. 2
Lease Notice No. 3
Lease Stipulation No. 1
Lease Stipulation No. 2
Lease Stipulation No. 3
WY_SW_NSO_GHMAL
WY_SW_TLS_GHMAL
WY_BFO_NSO_SSRN
WY_BFO_TLS_NSSRN
WY_BFO_TLS_SSRN
WY_BFO_CSU_FQM
WY_BFO_CSU_H20500F
WY_BFO_CSU_R500F
WY_BFO_CSU_RN

WY_BFO_CSU_Slopes25to50
WY_BFO_CSU_SSWLA

WY-183Q-043 1061.300 Acres

T.0350N, R.0750W, 06th PM, WY
Sec. 001 LOTS 5-20;
005 LOTS 13-20;
010 LOTS 9,15,16;

Converse County

Casper FO

BLIZZARD HEIGHTS UNIT

Stipulations:

Lease Notice No. 1

Lease Notice No. 2

Lease Notice No. 3

Lease Stipulation No. 1

Lease Stipulation No. 2

Lease Stipulation No. 3

WY_SW_NSO_PHMAL

WY_SW_TLS_PHMAWCA

WY_SW_CSU_PHMA

TLS (1) Feb 1 to Jul 31; (2) as mapped on the Casper Field Office GIS database; (3) protecting nesting Raptors.

TLS (1) Mar 15 to Jul 14; (2) as mapped on the Casper Field Office GIS database; (3) no surface use to seasonally protect Greater Sage-grouse breeding, nesting and early brood-rearing habitats (independent of habitat suitability) inside designated Priority Habitat Management Areas

TLS (1) Mar 15 to Jul 14; (2) as mapped on the Casper Field Office GIS database; (3) no surface use to seasonally protect Greater Sage-grouse breeding, nesting and early brood-rearing habitats outside designated Priority Habitat Management Areas (Core and Connectivity), within 2 miles of an occupied lek.

WY-183Q-044 1969.080 Acres

T.0350N, R.0750W, 06th PM, WY
Sec. 015 LOTS 1-16;
021 LOTS 1-16;
022 LOTS 1-4,13,14;
027 LOTS 4-6;
035 LOTS 3-6,8-11;

Converse County

Casper FO

Stipulations:

Lease Notice No. 1

Lease Notice No. 2

Lease Notice No. 3

Lease Stipulation No. 1

Lease Stipulation No. 2

Lease Stipulation No. 3

WY_SW_NSO_PHMAL

WY_SW_TLS_PHMAWCA

WY_SW_CSU_PHMA

TLS (1) Feb 1 to Jul 31; (2) as mapped on the Casper Field Office GIS database; (3) protecting nesting Raptors.

TLS (1) Mar 15 to Jul 14; (2) as mapped on the Casper Field Office GIS database; (3) no surface use to seasonally protect Greater Sage-grouse breeding, nesting and early brood-rearing habitats (independent of habitat suitability) inside designated Priority Habitat Management Areas.

WY-183Q-045 550.640 Acres

T.0350N, R.0750W, 06th PM, WY

Sec. 018 LOTS 5-17;

018 SWNE;

Converse County

Casper FO

Stipulations:

Lease Notice No. 1

Lease Notice No. 2

Lease Notice No. 3

Lease Stipulation No. 1

Lease Stipulation No. 2

Lease Stipulation No. 3

WY_SW_TLS_PHMAWCA

WY_SW_CSU_PHMA

TLS (1) Mar 15 to Jul 14; (2) as mapped on the Casper Field Office GIS database; (3) no surface use to seasonally protect Greater Sage-grouse breeding, nesting and early brood-rearing habitats (independent of habitat suitability) inside designated Priority Habitat Management Areas

WY-183Q-046 40.000 Acres

T.0420N, R.0750W, 06th PM, WY

Sec. 012 NENE;

Campbell County

Buffalo FO

COMMUNITIZATION AGREEMENT WYW183189

Stipulations:

Lease Notice No. 1

Lease Notice No. 2

Lease Notice No. 3

Lease Stipulation No. 1

Lease Stipulation No. 2

Lease Stipulation No. 3

WY_BFO_NSO_SSRN

WY_BFO_TLS_NSSRN

WY_BFO_TLS_SSRN

WY_BFO_CSU_H

WY_BFO_CSU_RN

WY_BFO_CSU_SSWLA

WY_BFO_CSU_PD

WY-183Q-047 281.060 Acres

T.0460N, R.0750W, 06th PM, WY

Sec. 017 LOTS 10,14,15;

020 LOTS 3-6;

Campbell County

Buffalo FO

Stipulations:

Lease Notice No. 1

Lease Notice No. 2

Lease Notice No. 3

Lease Stipulation No. 1

Lease Stipulation No. 2

Lease Stipulation No. 3

WY_SW_TLS_GHMA

WY_BFO_NSO_SSRN

WY_BFO_TLS_SSRN

WY_BFO_CSU_FQM

WY_BFO_CSU_H20500F

WY_BFO_CSU_R500F

WY_BFO_CSU_SSWLA

WY-183Q-048 51.250 Acres

T.0520N, R.0750W, 06th PM, WY
 Sec. 017 LOTS 6;
 020 LOTS 17;

Campbell County

Buffalo FO

Stipulations:

Lease Notice No. 1

Lease Notice No. 2

Lease Notice No. 3

Lease Stipulation No. 1

Lease Stipulation No. 2

Lease Stipulation No. 3

WY_BFO_TLS_BGCWEC

WY_BFO_TLS_NSSRN

WY_BFO_TLS_STG

WY_BFO_CSU_BGCW

WY_BFO_CSU_FCR

WY_BFO_CSU_FQM

WY_BFO_CSU_H20500F

WY_BFO_CSU_R500F

WY_BFO_CSU_RN

WY_BFO_CSU_SE

WY_BFO_CSU_Slopes25to50

WY_BFO_CSU_SLR

WY_BFO_CSU_SSWLA

WY_BFO_CSU_ECWC

WY_BFO_CSU_VRMII

database; (3) protecting cultural and scenic values of the Bozeman Trail.

WY-183Q-050 152.600 Acres

T.0350N, R.0760W, 06th PM, WY

Sec. 031 LOTS 1,2;

031 E2NE;

Converse County

Casper FO

Stipulations:

Lease Notice No. 1

Lease Notice No. 2

Lease Notice No. 3

Lease Stipulation No. 1

Lease Stipulation No. 2

Lease Stipulation No. 3

CSU 1) Surface occupancy or use within 3 miles or visual horizon of the historic trail, whichever is closer, may be restricted or prohibited unless the operator and surface managing agency arrive at an acceptable plan for mitigation of anticipated impacts; (2) as mapped on the Casper Field Office GIS database; (3) protecting cultural and scenic values of the Bozeman Trail.

WY-183Q-049 830.780 Acres

T.0350N, R.0760W, 06th PM, WY

Sec. 003 LOTS 1-4;

003 S2N2,SW;

004 LOTS 4;

006 LOTS 2-5;

006 SENW,W2SE;

012 SWSW;

Converse County

Casper FO

Stipulations:

Lease Notice No. 1

Lease Notice No. 2

Lease Notice No. 3

Lease Stipulation No. 1

Lease Stipulation No. 2

Lease Stipulation No. 3

WY_SW_NSO_GHMAL

WY_SW_NSO_PHMAL

WY_SW_TLS_PHMAWCA

WY_SW_CSU_PHMA

TLS (1) Mar 15 to Jul 14; (2) as mapped on the Casper Field Office GIS database; (3) no surface use to seasonally protect Greater Sage-grouse breeding, nesting and early brood-rearing habitats (independent of habitat suitability) inside designated Priority Habitat Management Areas

TLS (1) Mar 15 to Jul 14; (2) as mapped on the Casper Field Office GIS database; (3) no surface use to seasonally protect Greater Sage-grouse breeding, nesting and early brood-rearing habitats outside designated Priority Habitat Management Areas (Core and Connectivity), within 2 miles of an occupied lek.

CSU (1) Surface occupancy or use within 3 miles or visual horizon of the historic trail, whichever is closer, may be restricted or prohibited unless the operator and surface managing agency arrive at an acceptable plan for mitigation of anticipated impacts; (2) as mapped on the Casper Field Office GIS

WY-183Q-051 1345.200 Acres

T.0360N, R.0760W, 06th PM, WY

Sec. 020 NE,NESE;

028 ALL;

029 E2;

031 LOTS 2-4;

031 SENW,NESW;

Converse County

Casper FO

Stipulations:

Lease Notice No. 1

Lease Notice No. 2

Lease Notice No. 3

Lease Stipulation No. 1

Lease Stipulation No. 2

Lease Stipulation No. 3

WY_SW_NSO_GHMAL

WY_SW_NSO_PHMAL

WY_SW_TLS_PHMAWCA

WY_SW_CSU_PHMA

TLS (1) Mar 15 to Jul 14; (2) as mapped on the Casper Field Office GIS database; (3) no surface use to seasonally protect Greater Sage-grouse breeding, nesting and early brood-rearing habitats (independent of habitat suitability) inside designated Priority Habitat Management Areas.

TLS (1) Mar 15 to Jul 14; (2) as mapped on the Casper Field Office GIS database; (3) no surface use to seasonally protect Greater Sage-grouse breeding, nesting and early brood-rearing habitats outside designated Priority Habitat Management Areas (Core and Connectivity), within 2 miles of an occupied lek.

CSU (1) Surface occupancy or use within 3 miles or visual horizon of the historic trail, whichever is closer, may be restricted or prohibited unless the operator and surface managing agency arrive at an acceptable plan for mitigation of anticipated impacts; (2) as mapped on the Casper Field Office GIS database; (3) protecting cultural and scenic values of the Bozeman Trail.

WY-183Q-052 1141.430 Acres

T.0510N, R.0760W, 06th PM, WY

Sec. 001 LOTS 5-12;
 002 LOTS 5-20;
 011 LOTS 3-6;

Campbell County

Buffalo FO

Stipulations:

Lease Notice No. 1
 Lease Notice No. 2
 Lease Notice No. 3
 Lease Stipulation No. 1
 Lease Stipulation No. 2
 Lease Stipulation No. 3

WY_BFO_NSO_Slopes50

WY_BFO_TLS_BGCWEC

WY_BFO_TLS_EC

WY_BFO_TLS_NSSRN

WY_BFO_TLS_STG

WY_BFO_CSU_EC

WY_BFO_CSU_ECWC

WY_BFO_CSU_FCR

WY_BFO_CSU_H20500F

WY_BFO_CSU_R500F

WY_BFO_CSU_RN

WY_BFO_CSU_SE

WY_BFO_CSU_Slopes25to50

WY_BFO_CSU_SLR

WY_BFO_CSU_SSWLA

WY_BFO_CSU_SSWLB

WY-183Q-053 1478.090 Acres

T.0350N, R.0770W, 06th PM, WY

Sec. 001 LOTS 1,2;
 001 S2NE,S2S2;
 002 LOTS 3,4;
 002 S2NW,SW;
 012 N2,SE;
 013 NW,W2SE,SESE;
 024 W2NE;

Converse County

Casper FO

Stipulations:

Lease Notice No. 1
 Lease Notice No. 2
 Lease Notice No. 3
 Lease Stipulation No. 1
 Lease Stipulation No. 2
 Lease Stipulation No. 3

WY_SW_NSO_GHMAL

WY_SW_NSO_PHMAL

WY_SW_TLS_PHMAWCA

WY_SW_CSU_PHMA

TLS (1) Mar 15 to Jul 14; (2) as mapped on the Casper Field Office GIS database; (3) no surface use to seasonally protect Greater Sage-grouse breeding, nesting and early brood-rearing habitats (independent of habitat suitability) inside designated Priority Habitat Management Areas.

TLS (1) Mar 15 to Jul 14; (2) as mapped on the Casper Field Office GIS database; (3) no surface use to seasonally protect Greater Sage-grouse breeding, nesting and early brood-rearing habitats outside designated Priority Habitat Management Areas (Core and Connectivity), within 2 miles of an occupied lek.

CSU (1) Surface occupancy or use within 0.25 miles or visual horizon of the historic trail, whichever is closer, may be restricted or prohibited unless the operator and surface

managing agency arrive at an acceptable plan for mitigation of anticipated impacts; (2) as mapped on the Casper Field Office GIS database; (3) protecting cultural and scenic values of the Bozeman Trail.

CSU (1) Surface occupancy or use within 3 miles or visual horizon of the historic trail, whichever is closer, may be restricted or prohibited unless the operator and surface managing agency arrive at an acceptable plan for mitigation of anticipated impacts; (2) as mapped on the Casper Field Office GIS database; (3) protecting cultural and scenic values of the Bozeman Trail.

WY-183Q-054 598.790 Acres

T.0350N, R.0770W, 06th PM, WY

Sec. 001 LOTS 3,4;
 001 S2NW;
 002 LOTS 1;
 002 SENE;
 012 SW;
 013 E2NE,NESE;
 035 N2NW;

Converse County

Casper FO

Stipulations:

Lease Notice No. 1
 Lease Notice No. 2
 Lease Notice No. 3
 Lease Stipulation No. 1
 Lease Stipulation No. 2
 Lease Stipulation No. 3

WY_SW_NSO_PHMAL

WY_SW_TLS_PHMAWCA

WY_SW_CSU_PHMA

TLS (1) Feb 1 to Jul 31; (2) as mapped on the Casper Field Office GIS database; (3) protecting nesting Raptors.

TLS (1) Mar 15 to Jul 14; (2) as mapped on the Casper Field Office GIS database; (3) no surface use to seasonally protect Greater Sage-grouse breeding, nesting and early brood-rearing habitats (independent of habitat suitability) inside designated Priority Habitat Management Areas.

TLS (1) Mar 15 to Jul 14; (2) as mapped on the Casper Field Office GIS database; (3) no surface use to seasonally protect Greater Sage-grouse breeding, nesting and early brood-rearing habitats outside designated Priority Habitat Management Areas (Core and Connectivity), within 2 miles of an occupied lek.

CSU (1) Surface occupancy or use within 0.25 miles or visual horizon of the historic trail, whichever is closer, may be restricted or prohibited unless the operator and surface managing agency arrive at an acceptable plan for mitigation of anticipated impacts; (2) as mapped on the Casper Field Office GIS database; (3) protecting cultural and scenic values of the Bozeman Trail.

CSU (1) Surface occupancy or use within 3 miles or visual horizon of the historic trail, whichever is closer, may be restricted or prohibited unless the operator and surface managing agency arrive at an acceptable plan for mitigation of anticipated impacts; (2) as mapped on the Casper Field Office GIS database; (3) protecting cultural and scenic values of the Bozeman Trail.

WY-183Q-055 160.000 Acres

T.0350N, R.0770W, 06th PM, WY
 Sec. 002 S2SE;
 013 W2NE;
 Converse County

Casper FO
 Stipulations:

Lease Notice No. 1
 Lease Notice No. 2
 Lease Notice No. 3
 Lease Stipulation No. 1
 Lease Stipulation No. 2
 Lease Stipulation No. 3

WY_SW_TLS_PHMAWCA

WY_SW_CSU_PHMA

TLS (1) Mar 15 to Jul 14; (2) as mapped on the Casper Field Office GIS database; (3) no surface use to seasonally protect Greater Sage-grouse breeding, nesting and early brood-rearing habitats (independent of habitat suitability) inside designated Priority Habitat Management Areas.

TLS (1) Mar 15 to Jul 14; (2) as mapped on the Casper Field Office GIS database; (3) no surface use to seasonally protect Greater Sage-grouse breeding, nesting and early brood-rearing habitats outside designated Priority Habitat Management Areas (Core and Connectivity), within 2 miles of an occupied lek.

CSU (1) Surface occupancy or use within 0.25 miles or visual horizon of the historic trail, whichever is closer, may be restricted or prohibited unless the operator and surface managing agency arrive at an acceptable plan for mitigation of anticipated impacts; (2) as mapped on the Casper Field Office GIS database; (3) protecting cultural and scenic values of the Bozeman Trail.

CSU (1) Surface occupancy or use within 3 miles or visual horizon of the historic trail, whichever is closer, may be restricted or prohibited unless the operator and surface managing agency arrive at an acceptable plan for mitigation of anticipated impacts; (2) as mapped on the Casper Field Office GIS database; (3) protecting cultural and scenic values of the Bozeman Trail.

WY-183Q-056 80.000 Acres

T.0350N, R.0770W, 06th PM, WY
 Sec. 003 W2SW;

Natrona County

Casper FO
 Stipulations:

Lease Notice No. 1
 Lease Notice No. 2
 Lease Notice No. 3
 Lease Stipulation No. 1
 Lease Stipulation No. 2
 Lease Stipulation No. 3

WY_SW_TLS_PHMAWCA

WY_SW_CSU_PHMA

TLS (1) Mar 15 to Jul 14; (2) as mapped on the Casper Field Office GIS database; (3) no surface use to seasonally protect Greater Sage-grouse breeding, nesting and early brood-rearing habitats (independent of habitat suitability) inside designated Priority Habitat Management Areas.

CSU (1) Surface occupancy or use within 3 miles or visual horizon of the historic trail,

whichever is closer, may be restricted or prohibited unless the operator and surface managing agency arrive at an acceptable plan for mitigation of anticipated impacts; (2) as mapped on the Casper Field Office GIS database; (3) protecting cultural and scenic values of the Bozeman Trail.

WY-183Q-057 240.000 Acres

T.0360N, R.0770W, 06th PM, WY

Sec. 002 W2SE;
 011 W2NW,W2SE;

Converse County

Casper FO

Stipulations:

Lease Notice No. 1
 Lease Notice No. 2
 Lease Notice No. 3
 Lease Stipulation No. 1
 Lease Stipulation No. 2
 Lease Stipulation No. 3

WY_SW_TLS_PHMAWCA

WY_SW_CSU_PHMA

TLS (1) Feb 1 to Jul 31; (2) as mapped on the Casper Field Office GIS database; (3) protecting nesting Raptors.

TLS (1) Mar 15 to Jul 14; (2) as mapped on the Casper Field Office GIS database; (3) no surface use to seasonally protect Greater Sage-grouse breeding, nesting and early brood-rearing habitats (independent of habitat suitability) inside designated Priority Habitat Management Areas.

CSU (1) Surface occupancy or use within 0.25 miles or visual horizon of the historic trail, whichever is closer, may be restricted or prohibited unless the operator and surface managing agency arrive at an acceptable plan for mitigation of anticipated impacts; (2) as mapped on the Casper Field Office GIS database; (3) protecting cultural and scenic values of the Bozeman Trail.

CSU (1) Surface occupancy or use within 3 miles or visual horizon of the historic trail, whichever is closer, may be restricted or prohibited unless the operator and surface managing agency arrive at an acceptable plan for mitigation of anticipated impacts; (2) as mapped on the Casper Field Office GIS database; (3) protecting cultural and scenic values of the Bozeman Trail.

WY-183Q-058 640.000 Acres

T.0360N, R.0770W, 06th PM, WY

Sec. 003 SW;
 009 E2,E2W2;

Natrona County

Casper FO

Stipulations:

Lease Notice No. 1
 Lease Notice No. 2
 Lease Notice No. 3
 Lease Stipulation No. 1
 Lease Stipulation No. 2
 Lease Stipulation No. 3

WY_SW_NSO_PHMAL

WY_SW_TLS_PHMAWCA

WY_SW_CSU_PHMA

TLS (1) Nov 15 to Apr 30; (2) as mapped on the Casper Field Office GIS database; (3)

protecting big game on crucial winter range.
 TLS (1) Mar 15 to Jul 14; (2) as mapped on the Casper Field Office GIS database; (3) no surface use to seasonally protect Greater Sage-grouse breeding, nesting and early brood-rearing habitats (independent of habitat suitability) inside designated Priority Habitat Management Areas.
 CSU (1) Surface occupancy or use within 0.25 miles or visual horizon of the historic trail, whichever is closer, may be restricted or prohibited unless the operator and surface managing agency arrive at an acceptable plan for mitigation of anticipated impacts; (2) as mapped on the Casper Field Office GIS database; (3) protecting cultural and scenic values of the Bozeman Trail.
 CSU (1) Surface occupancy or use within 3 miles or visual horizon of the historic trail, whichever is closer, may be restricted or prohibited unless the operator and surface managing agency arrive at an acceptable plan for mitigation of anticipated impacts; (2) as mapped on the Casper Field Office GIS database; (3) protecting cultural and scenic values of the Bozeman Trail.

WY-183Q-059 120.000 Acres

T.0360N, R.0770W, 06th PM, WY
 Sec. 009 W2NW, NWSW;

Natrona County

Casper FO

Stipulations:

Lease Notice No. 1

Lease Notice No. 2

Lease Notice No. 3

Lease Stipulation No. 1

Lease Stipulation No. 2

Lease Stipulation No. 3

WY_SW_NSO_PHMAL

WY_SW_TLS_PHMAWCA

WY_SW_CSU_PHMA

TLS (1) Nov 15 to Apr 30; (2) as mapped on the Casper Field Office GIS database; (3) protecting big game on crucial winter range.

TLS (1) Mar 15 to Jul 14; (2) as mapped on the Casper Field Office GIS database; (3) no surface use to seasonally protect Greater Sage-grouse breeding, nesting and early brood-rearing habitats (independent of habitat suitability) inside designated Priority Habitat Management Areas.

CSU (1) Surface occupancy or use within 3 miles or visual horizon of the historic trail, whichever is closer, may be restricted or prohibited unless the operator and surface managing agency arrive at an acceptable plan for mitigation of anticipated impacts; (2) as mapped on the Casper Field Office GIS database; (3) protecting cultural and scenic values of the Bozeman Trail.

WY-183Q-060 40.000 Acres

T.0360N, R.0770W, 06th PM, WY
 Sec. 025 SENE;

Converse County

Casper FO

Stipulations:

Lease Notice No. 1

Lease Notice No. 2

Lease Notice No. 3

Lease Stipulation No. 1

Lease Stipulation No. 2

Lease Stipulation No. 3

WY_SW_TLS_PHMAWCA

WY_SW_CSU_PHMA

TLS (1) Mar 15 to Jul 14; (2) as mapped on the Casper Field Office GIS database; (3) no surface use to seasonally protect Greater Sage-grouse breeding, nesting and early brood-rearing habitats (independent of habitat suitability) inside designated Priority Habitat Management Areas.

CSU (1) Surface occupancy or use within 3 miles or visual horizon of the historic trail, whichever is closer, may be restricted or prohibited unless the operator and surface managing agency arrive at an acceptable plan for mitigation of anticipated impacts; (2) as mapped on the Casper Field Office GIS database; (3) protecting cultural and scenic values of the Bozeman Trail.

WY-183Q-061 240.000 Acres

T.0360N, R.0770W, 06th PM, WY

Sec. 017 S2NE, SE;

Natrona County

Casper FO

Stipulations:

Lease Notice No. 1

Lease Notice No. 2

Lease Notice No. 3

Lease Stipulation No. 1

Lease Stipulation No. 2

Lease Stipulation No. 3

WY_SW_TLS_PHMAWCA

WY_SW_CSU_PHMA

TLS (1) Nov 15 to Apr 30; (2) as mapped on the Casper Field Office GIS database; (3) protecting big game on crucial winter range.

TLS (1) Mar 15 to Jul 14; (2) as mapped on the Casper Field Office GIS database; (3) no surface use to seasonally protect Greater Sage-grouse breeding, nesting and early brood-rearing habitats (independent of habitat suitability) inside designated Priority Habitat Management Areas.

CSU (1) Surface occupancy or use within 0.25 miles or visual horizon of the historic trail, whichever is closer, may be restricted or prohibited unless the operator and surface managing agency arrive at an acceptable plan for mitigation of anticipated impacts; (2) as mapped on the Casper Field Office GIS database; (3) protecting cultural and scenic values of the Bozeman Trail.

CSU (1) Surface occupancy or use within 3 miles or visual horizon of the historic trail, whichever is closer, may be restricted or prohibited unless the operator and surface managing agency arrive at an acceptable plan for mitigation of anticipated impacts; (2) as mapped on the Casper Field Office GIS database; (3) protecting cultural and scenic values of the Bozeman Trail.

WY-183Q-062 240.000 Acres

T.0360N, R.0770W, 06th PM, WY
Sec. 017 N2NE,NW;

Natrona County
Casper FO

Stipulations:

Lease Notice No. 1
Lease Notice No. 2
Lease Notice No. 3
Lease Stipulation No. 1
Lease Stipulation No. 2
Lease Stipulation No. 3

WY_SW_TLS_PHMAWCA

WY_SW_CSU_PHMA

TLS (1) Nov 15 to Apr 30; (2) as mapped on the Casper Field Office GIS database; (3) protecting big game on crucial winter range.
TLS (1) Mar 15 to Jul 14; (2) as mapped on the Casper Field Office GIS database; (3) no surface use to seasonally protect Greater Sage-grouse breeding, nesting and early brood-rearing habitats (independent of habitat suitability) inside designated Priority Habitat Management Areas
CSU (1) Surface occupancy or use within 0.25 miles or visual horizon of the historic trail, whichever is closer, may be restricted or prohibited unless the operator and surface managing agency arrive at an acceptable plan for mitigation of anticipated impacts; (2) as mapped on the Casper Field Office GIS database; (3) protecting cultural and scenic values of the Bozeman Trail.
CSU (1) Surface occupancy or use within 3 miles or visual horizon of the historic trail, whichever is closer, may be restricted or prohibited unless the operator and surface managing agency arrive at an acceptable plan for mitigation of anticipated impacts; (2) as mapped on the Casper Field Office GIS database; (3) protecting cultural and scenic values of the Bozeman Trail.

WY-183Q-063 426.310 Acres

T.0360N, R.0770W, 06th PM, WY
Sec. 018 LOTS 1-3;
 018 NE,E2NW,NESW,SESE;

Natrona County
Casper FO

Stipulations:

Lease Notice No. 1
Lease Notice No. 2
Lease Notice No. 3
Lease Stipulation No. 1
Lease Stipulation No. 2
Lease Stipulation No. 3

WY_SW_TLS_PHMAWCA

WY_SW_CSU_PHMA

TLS (1) Nov 15 to Apr 30; (2) as mapped on the Casper Field Office GIS database; (3) protecting big game on crucial winter range.
TLS (1) Mar 15 to Jul 14; (2) as mapped on the Casper Field Office GIS database; (3) no surface use to seasonally protect Greater Sage-grouse breeding, nesting and early brood-rearing habitats (independent of habitat suitability) inside designated Priority Habitat Management Areas
CSU (1) Surface occupancy or use within 0.25 miles or visual horizon of the historic trail, whichever is closer, may be restricted or prohibited unless the operator and surface

managing agency arrive at an acceptable plan for mitigation of anticipated impacts; (2) as mapped on the Casper Field Office GIS database; (3) protecting cultural and scenic values of the Bozeman Trail.

CSU (1) Surface occupancy or use within 3 miles or visual horizon of the historic trail, whichever is closer, may be restricted or prohibited unless the operator and surface managing agency arrive at an acceptable plan for mitigation of anticipated impacts; (2) as mapped on the Casper Field Office GIS database; (3) protecting cultural and scenic values of the Bozeman Trail.

WY-183Q-064 309.610 Acres

T.0360N, R.0770W, 06th PM, WY
Sec. 019 LOTS 1,2;
 019 NE,E2NW;

Natrona County

Casper FO

Stipulations:

Lease Notice No. 1
Lease Notice No. 2
Lease Notice No. 3
Lease Stipulation No. 1
Lease Stipulation No. 2
Lease Stipulation No. 3

WY_SW_TLS_PHMAWCA

WY_SW_CSU_PHMA

TLS (1) Nov 15 to Apr 30; (2) as mapped on the Casper Field Office GIS database; (3) protecting big game on crucial winter range.
TLS (1) Mar 15 to Jul 14; (2) as mapped on the Casper Field Office GIS database; (3) no surface use to seasonally protect Greater Sage-grouse breeding, nesting and early brood-rearing habitats (independent of habitat suitability) inside designated Priority Habitat Management Areas
CSU (1) Surface occupancy or use within 0.25 miles or visual horizon of the historic trail, whichever is closer, may be restricted or prohibited unless the operator and surface managing agency arrive at an acceptable plan for mitigation of anticipated impacts; (2) as mapped on the Casper Field Office GIS database; (3) protecting cultural and scenic values of the Bozeman Trail.
CSU (1) Surface occupancy or use within 3 miles or visual horizon of the historic trail, whichever is closer, may be restricted or prohibited unless the operator and surface managing agency arrive at an acceptable plan for mitigation of anticipated impacts; (2) as mapped on the Casper Field Office GIS database; (3) protecting cultural and scenic values of the Bozeman Trail.

WY-183Q-065 160.000 Acres

T.0360N, R.0770W, 06th PM, WY
Sec. 020 NE;

Natrona County

Casper FO

Stipulations:

Lease Notice No. 1
Lease Notice No. 2
Lease Notice No. 3
Lease Stipulation No. 1
Lease Stipulation No. 2

Lease Stipulation No. 3

WY_SW_TLS_PHMAWCA

WY_SW_CSU_PHMA

TLS (1) Nov 15 to Apr 30; (2) as mapped on the Casper Field Office GIS database; (3) protecting big game on crucial winter range.

TLS (1) Mar 15 to Jul 14; (2) as mapped on the Casper Field Office GIS database; (3) no surface use to seasonally protect Greater Sage-grouse breeding, nesting and early brood-rearing habitats (independent of habitat suitability) inside designated Priority Habitat Management Areas

CSU (1) Surface occupancy or use within 3 miles or visual horizon of the historic trail, whichever is closer, may be restricted or prohibited unless the operator and surface managing agency arrive at an acceptable plan for mitigation of anticipated impacts; (2) as mapped on the Casper Field Office GIS database; (3) protecting cultural and scenic values of the Bozeman Trail.

WY-183Q-066 80.000 Acres

T.0360N, R.0770W, 06th PM, WY

Sec. 021 W2NW;

Natrona County

Casper FO

Stipulations:

Lease Notice No. 1

Lease Notice No. 2

Lease Notice No. 3

Lease Stipulation No. 1

Lease Stipulation No. 2

Lease Stipulation No. 3

WY_SW_TLS_PHMAWCA

WY_SW_CSU_PHMA

TLS (1) Nov 15 to Apr 30; (2) as mapped on the Casper Field Office GIS database; (3) protecting big game on crucial winter range.

TLS (1) Mar 15 to Jul 14; (2) as mapped on the Casper Field Office GIS database; (3) no surface use to seasonally protect Greater Sage-grouse breeding, nesting and early brood-rearing habitats (independent of habitat suitability) inside designated Priority Habitat Management Areas

CSU (1) Surface occupancy or use within 3 miles or visual horizon of the historic trail, whichever is closer, may be restricted or prohibited unless the operator and surface managing agency arrive at an acceptable plan for mitigation of anticipated impacts; (2) as mapped on the Casper Field Office GIS database; (3) protecting cultural and scenic values of the Bozeman Trail.

WY-183Q-067 560.000 Acres

T.0360N, R.0770W, 06th PM, WY

Sec. 024 NE, E2NW, SWNW;

025 N2NE, SWNE, NW;

Converse County

Casper FO

Stipulations:

Lease Notice No. 1

Lease Notice No. 2

Lease Notice No. 3

Lease Stipulation No. 1

Lease Stipulation No. 2

Lease Stipulation No. 3

WY_SW_TLS_PHMAWCA

WY_SW_CSU_PHMA

TLS (1) Mar 15 to Jul 14; (2) as mapped on the Casper Field Office GIS database; (3) no surface use to seasonally protect Greater Sage-grouse breeding, nesting and early brood-rearing habitats (independent of habitat suitability) inside designated Priority Habitat Management Areas

CSU (1) Surface occupancy or use within 3 miles or visual horizon of the historic trail, whichever is closer, may be restricted or prohibited unless the operator and surface managing agency arrive at an acceptable plan for mitigation of anticipated impacts; (2) as mapped on the Casper Field Office GIS database; (3) protecting cultural and scenic values of the Bozeman Trail.

WY-183Q-068 80.000 Acres

T.0360N, R.0770W, 06th PM, WY

Sec. 024 E2SE;

Converse County

Casper FO

Stipulations:

Lease Notice No. 1

Lease Notice No. 2

Lease Notice No. 3

Lease Stipulation No. 1

Lease Stipulation No. 2

Lease Stipulation No. 3

WY_SW_TLS_PHMAWCA

WY_SW_CSU_PHMA

TLS (1) Mar 15 to Jul 14; (2) as mapped on the Casper Field Office GIS database; (3) no surface use to seasonally protect Greater Sage-grouse breeding, nesting and early brood-rearing habitats (independent of habitat suitability) inside designated Priority Habitat Management Areas

CSU (1) Surface occupancy or use within 3 miles or visual horizon of the historic trail, whichever is closer, may be restricted or prohibited unless the operator and surface managing agency arrive at an acceptable plan for mitigation of anticipated impacts; (2) as mapped on the Casper Field Office GIS database; (3) protecting cultural and scenic values of the Bozeman Trail.

WY-183Q-069 160.000 Acres

T.0360N, R.0770W, 06th PM, WY

Sec. 025 SW;

Converse County

Casper FO

Stipulations:

Lease Notice No. 1

Lease Notice No. 2

Lease Notice No. 3

Lease Stipulation No. 1

Lease Stipulation No. 2

Lease Stipulation No. 3

WY_SW_TLS_PHMAWCA

WY_SW_CSU_PHMA

TLS (1) Mar 15 to Jul 14; (2) as mapped on the Casper Field Office GIS database; (3) no surface use to seasonally protect Greater Sage-grouse breeding, nesting and early brood-rearing habitats (independent of habitat suitability) inside designated Priority

Habitat Management Areas

CSU (1) Surface occupancy or use within 0.25 miles or visual horizon of the historic trail, whichever is closer, may be restricted or prohibited unless the operator and surface managing agency arrive at an acceptable plan for mitigation of anticipated impacts; (2) as mapped on the Casper Field Office GIS database; (3) protecting cultural and scenic values of the Bozeman Trail.

CSU (1) Surface occupancy or use within 3 miles or visual horizon of the historic trail, whichever is closer, may be restricted or prohibited unless the operator and surface managing agency arrive at an acceptable plan for mitigation of anticipated impacts; (2) as mapped on the Casper Field Office GIS database; (3) protecting cultural and scenic values of the Bozeman Trail.

WY-183Q-070 2541.800 Acres

T.0380N, R.0780W, 06th PM, WY
 Sec. 019 LOTS 1-4;
 019 E2,E2W2;
 020 ALL;
 029 ALL;
 030 LOTS 1-4;
 030 E2,E2W2;

Natrona County
 Casper FO
 BOTHWELL SYNCLINE UNIT
 Stipulations:
 Lease Notice No. 1
 Lease Notice No. 2
 Lease Notice No. 3
 Lease Stipulation No. 1
 Lease Stipulation No. 2
 Lease Stipulation No. 3
 TLS (1) Feb 1 to Jul 31; (2) as mapped on the Casper Field Office GIS database; (3) protecting nesting Raptors.

WY-183Q-071 120.000 Acres

T.0400N, R.0790W, 06th PM, WY
 Sec. 028 NENW,S2NW;

Natrona County
 Casper FO
 Stipulations:
 Lease Notice No. 1
 Lease Notice No. 2
 Lease Notice No. 3
 Lease Stipulation No. 1
 Lease Stipulation No. 2
 Lease Stipulation No. 3
 TLS (1) Feb 1 to Jul 31; (2) as mapped on the Casper Field Office GIS database; (3) protecting nesting Raptors.

WY-183Q-072 80.000 Acres

T.0460N, R.0800W, 06th PM, WY
 Sec. 011 E2NE;

Johnson County
 Buffalo FO
 COMMUNITIZATION AGREEMENT WYW184809
 Stipulations:
 Lease Notice No. 1
 Lease Notice No. 2
 Lease Notice No. 3

Lease Stipulation No. 1
 Lease Stipulation No. 2
 Lease Stipulation No. 3
 WY_SW_TLS_PHMAWCA
 WY_SW_CSU_PHMA
 WY_BFO_CSU_GSGRH
 WY_BFO_CSU_H

WY-183Q-073 1229.670 Acres

T.0320N, R.0820W, 06th PM, WY
 Sec. 005 LOTS 1-4;
 005 S2N2,S2;
 006 LOTS 1-7;
 006 S2NE,SENW,E2SW,SE;

Natrona County
 Casper FO
 Stipulations:
 Lease Notice No. 1
 Lease Notice No. 2
 Lease Notice No. 3
 Lease Stipulation No. 1
 Lease Stipulation No. 2
 Lease Stipulation No. 3
 WY_SW_TLS_PHMAWCA
 WY_SW_CSU_PHMA
 TLS (1) Feb 1 to Jul 31; (2) as mapped on the Casper Field Office GIS database; (3) protecting nesting Raptors.
 TLS (1) Mar 15 to Jul 14; (2) as mapped on the Casper Field Office GIS database; (3) no surface use to seasonally protect Greater Sage-grouse breeding, nesting and early brood-rearing habitats (independent of habitat suitability) inside designated Priority Habitat Management Areas.
 CSU (1) Surface occupancy or use will be restricted or prohibited unless the operator and surface managing agency arrive at an acceptable plan for mitigation of anticipated impacts; (2) as mapped on the Casper Field Office GIS database; (3) protecting Class I and/or Class II Visual Resource Management Areas.
 CSU (1) Surface occupancy or use within 3 miles or visual horizon of the historic trail, whichever is closer, may be restricted or prohibited unless the operator and surface managing agency arrive at an acceptable plan for mitigation of anticipated impacts; (2) as mapped on the Casper Field Office GIS database (3) protecting cultural and scenic values of the Oregon Trail.
 CSU (1) Surface occupancy or use within 3 miles or visual horizon of the historic trail, whichever is closer, may be restricted or prohibited unless the operator and surface managing agency arrive at an acceptable plan for mitigation of anticipated impacts; (2) as mapped on the Casper Field Office GIS database; (3) protecting cultural and scenic values of the Bridger Trail.

WY-183Q-074 1031.420 Acres

T.0320N, R.0820W, 06th PM, WY
 Sec. 007 LOTS 1-3;
 007 NE,E2NW,NESW,N2SE;
 008 N2,E2SW,SE;

Natrona County
 Casper FO
 Stipulations:

Lease Notice No. 1
 Lease Notice No. 2
 Lease Notice No. 3
 Lease Stipulation No. 1
 Lease Stipulation No. 2
 Lease Stipulation No. 3
 WY_SW_TLS_PHMAWCA
 WY_SW_CSU_PHMA

TLS (1) Feb 1 to Jul 31; (2) as mapped on the Casper Field Office GIS database; (3) protecting nesting Raptors.

TLS (1) Mar 15 to Jul 14; (2) as mapped on the Casper Field Office GIS database; (3) no surface use to seasonally protect Greater Sage-grouse breeding, nesting and early brood-rearing habitats (independent of habitat suitability) inside designated Priority Habitat Management Areas.

CSU Surface occupancy or use within greater than 10% Sagebrush canopy cover may be restricted or prohibited unless the operator and surface managing agency arrive at an acceptable plan for mitigation of anticipated impacts; (2) as mapped on the Casper Field Office GIS database; (3) protecting Bates Hole and Fish Creek/Willow Creek area Greater sage-grouse nesting habitat.

CSU (1) Surface occupancy or use will be restricted or prohibited unless the operator and surface managing agency arrive at an acceptable plan for mitigation of anticipated impacts; (2) as mapped on the Casper Field Office GIS database; (3) protecting Class I and/or Class II Visual Resource Management Areas.

CSU (1) Surface occupancy or use within 3 miles or visual horizon of the historic trail, whichever is closer, may be restricted or prohibited unless the operator and surface managing agency arrive at an acceptable plan for mitigation of anticipated impacts; (2) as mapped on the Casper Field Office GIS database; (3) protecting cultural and scenic values of the Oregon Trail.

CSU 1) Surface occupancy or use within 3 miles or visual horizon of the historic trail, whichever is closer, may be restricted or prohibited unless the operator and surface managing agency arrive at an acceptable plan for mitigation of anticipated impacts; (2) as mapped on the Casper Field Office GIS database; (3) protecting cultural and scenic values of the Bridger Trail.

WY-183Q-075 320.000 Acres

T.0320N, R.0820W, 06th PM, WY
 Sec. 009 N2NE,NW,W2SW;

Natrona County
 Casper FO
 Stipulations:
 Lease Notice No. 1
 Lease Notice No. 2
 Lease Notice No. 3
 Lease Stipulation No. 1
 Lease Stipulation No. 2
 Lease Stipulation No. 3
 WY_SW_TLS_PHMAWCA
 WY_SW_CSU_PHMA

TLS (1) Feb 1 to Jul 31; (2) as mapped on the Casper Field Office GIS database; (3) protecting nesting Raptors.

TLS (1) Mar 15 to Jul 14; (2) as mapped on

the Casper Field Office GIS database; (3) no surface use to seasonally protect Greater Sage-grouse breeding, nesting and early brood-rearing habitats (independent of habitat suitability) inside designated Priority Habitat Management Areas

CSU (1) Surface occupancy or use will be restricted or prohibited unless the operator and surface managing agency arrive at an acceptable plan for mitigation of anticipated impacts; (2) as mapped on the Casper Field Office GIS database; (3) protecting Class I and/or Class II Visual Resource Management Areas.

CSU (1) Surface occupancy or use within 3 miles or visual horizon of the historic trail, whichever is closer, may be restricted or prohibited unless the operator and surface managing agency arrive at an acceptable plan for mitigation of anticipated impacts; (2) as mapped on the Casper Field Office GIS database; (3) protecting cultural and scenic values of the Oregon Trail.

CSU (1) Surface occupancy or use within 3 miles or visual horizon of the historic trail, whichever is closer, may be restricted or prohibited unless the operator and surface managing agency arrive at an acceptable plan for mitigation of anticipated impacts; (2) as mapped on the Casper Field Office GIS database; (3) protecting cultural and scenic values of the Bridger Trail.

WY-183Q-076 640.000 Acres

T.0320N, R.0820W, 06th PM, WY
 Sec. 015 ALL;

Natrona County
 Casper FO
 Stipulations:
 Lease Notice No. 1
 Lease Notice No. 2
 Lease Notice No. 3
 Lease Stipulation No. 1
 Lease Stipulation No. 2
 Lease Stipulation No. 3
 WY_SW_TLS_PHMAWCA
 WY_SW_CSU_PHMA

TLS (1) Feb 1 to Jul 31; (2) as mapped on the Casper Field Office GIS database; (3) protecting nesting Raptors.

TLS (1) Mar 15 to Jul 14; (2) as mapped on the Casper Field Office GIS database; (3) no surface use to seasonally protect Greater Sage-grouse breeding, nesting and early brood-rearing habitats (independent of habitat suitability) inside designated Priority Habitat Management Areas

CSU (1) Surface occupancy or use will be restricted or prohibited unless the operator and surface managing agency arrive at an acceptable plan for mitigation of anticipated impacts; (2) as mapped on the Casper Field Office GIS database; (3) protecting Class I and/or Class II Visual Resource Management Areas.

CSU (1) Surface occupancy or use within 0.25 miles or visual horizon of the historic trail, whichever is closer, may be restricted or prohibited unless the operator and surface managing agency arrive at an acceptable plan for mitigation of anticipated impacts; (2) as mapped on the Casper Field Office GIS

database; (3) protecting cultural and scenic values of the Oregon Trail.

CSU (1) Surface occupancy or use within 3 miles or visual horizon of the historic trail, whichever is closer, may be restricted or prohibited unless the operator and surface managing agency arrive at an acceptable plan for mitigation of anticipated impacts; (2) as mapped on the Casper Field Office GIS database; (3) protecting cultural and scenic values of the Oregon Trail.

CSU (1) Surface occupancy or use within 3 miles or visual horizon of the historic trail, whichever is closer, may be restricted or prohibited unless the operator and surface managing agency arrive at an acceptable plan for mitigation of anticipated impacts; (2) as mapped on the Casper Field Office GIS database; (3) protecting cultural and scenic values of the Bridger Trail.

WY-183Q-077 1665.480 Acres

T.0320N, R.0820W, 06th PM, WY
 Sec. 017 NWNW, NENW, S2N2, S2;
 018 LOTS 1-4;
 018 E2, E2W2;
 019 NE, NWSE;
 020 SENE, S2NW, N2SW, E2SE;

Natrona County
 Casper FO
 Stipulations:
 Lease Notice No. 1
 Lease Notice No. 2
 Lease Notice No. 3
 Lease Stipulation No. 1
 Lease Stipulation No. 2
 Lease Stipulation No. 3
 WY_SW_NSO_PHMAL
 WY_SW_TLS_PHMAWCA
 WY_SW_CSU_PHMA

TLS (1) Feb 1 to Jul 31; (2) as mapped on the Casper Field Office GIS database; (3) protecting nesting Raptors.

TLS (1) Mar 15 to Jul 14; (2) as mapped on the Casper Field Office GIS database; (3) no surface use to seasonally protect Greater Sage-grouse breeding, nesting and early brood-rearing habitats (independent of habitat suitability) inside designated Priority Habitat Management Areas

CSU (1) Surface occupancy or use within greater than 10% sagebrush canopy cover may be restricted or prohibited unless the operator and surface managing agency arrive at an acceptable plan for mitigation of anticipated impacts; (2) as mapped on the Casper Field Office GIS database; (3) protecting Bates Hole and Fish Creek/Willow Creek area Greater sage-grouse nesting habitat.

CSU (1) Surface occupancy or use will be restricted or prohibited unless the operator and surface managing agency arrive at an acceptable plan for mitigation of anticipated impacts; (2) as mapped on the Casper Field Office GIS database; (3) protecting Class I and/or Class II Visual Resource Management Areas.

CSU (1) Surface occupancy or use within 0.25 miles or visual horizon of the historic trail, whichever is closer, may be restricted or prohibited unless the operator and surface managing agency arrive at an acceptable plan

for mitigation of anticipated impacts; (2) as mapped on the Casper Field Office GIS database; (3) protecting cultural and scenic values of the Oregon Trail.

CSU (1) Surface occupancy or use within 3 miles or visual horizon of the historic trail, whichever is closer, may be restricted or prohibited unless the operator and surface managing agency arrive at an acceptable plan for mitigation of anticipated impacts; (2) as mapped on the Casper Field Office GIS database; (3) protecting cultural and scenic values of the Oregon Trail.

CSU (1) Surface occupancy or use within 3 miles or visual horizon of the historic trail, whichever is closer, may be restricted or prohibited unless the operator and surface managing agency arrive at an acceptable plan for mitigation of anticipated impacts; (2) as mapped on the Casper Field Office GIS database; (3) protecting cultural and scenic values of the Bridger Trail.

WY-183Q-078 1200.000 Acres

T.0320N, R.0820W, 06th PM, WY
 Sec. 021 NWNW, NENW, S2N2, S2;
 022 ALL;

Natrona County
 Casper FO
 Stipulations:
 Lease Notice No. 1
 Lease Notice No. 2
 Lease Notice No. 3
 Lease Stipulation No. 1
 Lease Stipulation No. 2
 Lease Stipulation No. 3
 WY_SW_TLS_PHMAWCA
 WY_SW_CSU_PHMA

TLS (1) Feb 1 to Jul 31; (2) as mapped on the Casper Field Office GIS database; (3) protecting nesting Raptors.

TLS (1) Mar 15 to Jul 14; (2) as mapped on the Casper Field Office GIS database; (3) no surface use to seasonally protect Greater Sage-grouse breeding, nesting and early brood-rearing habitats (independent of habitat suitability) inside designated Priority Habitat Management Areas

CSU (1) Surface occupancy or use within greater than 10% sagebrush canopy cover may be restricted or prohibited unless the operator and surface managing agency arrive at an acceptable plan for mitigation of anticipated impacts; (2) as mapped on the Casper Field Office GIS database; (3) protecting Bates Hole and Fish Creek/Willow Creek area Greater sage-grouse nesting habitat.

CSU (1) Surface occupancy or use will be restricted or prohibited unless the operator and surface managing agency arrive at an acceptable plan for mitigation of anticipated impacts; (2) as mapped on the Casper Field Office GIS database; (3) protecting Class I and/or Class II Visual Resource Management Areas.

CSU (1) Surface occupancy or use within 0.25 miles or visual horizon of the historic trail, whichever is closer, may be restricted or prohibited unless the operator and surface managing agency arrive at an acceptable plan for mitigation of anticipated impacts; (2) as mapped on the Casper Field Office GIS

database; (3) protecting cultural and scenic values of the Oregon Trail.

CSU (1) Surface occupancy or use within 3 miles or visual horizon of the historic trail, whichever is closer, may be restricted or prohibited unless the operator and surface managing agency arrive at an acceptable plan for mitigation of anticipated impacts; (2) as mapped on the Casper Field Office GIS database; (3) protecting cultural and scenic values of the Oregon Trail.

CSU (1) Surface occupancy or use within 3 miles or visual horizon of the historic trail, whichever is closer, may be restricted or prohibited unless the operator and surface managing agency arrive at an acceptable plan for mitigation of anticipated impacts; (2) as mapped on the Casper Field Office GIS database; (3) protecting cultural and scenic values of the Bridger Trail.

WY-183Q-079 960.000 Acres

T.0330N, R.0820W, 06th PM, WY
 Sec. 029 N2NE,W2,SESE;
 032 N2NE,W2,W2SE,SESE;

Natrona County

Casper FO

Stipulations:

Lease Notice No. 1
 Lease Notice No. 2
 Lease Notice No. 3
 Lease Stipulation No. 1
 Lease Stipulation No. 2
 Lease Stipulation No. 3

WY_SW_NSO_PHMAL
 WY_SW_TLS_PHMAWCA
 WY_SW_CSU_PHMA

TLS (1) Feb 1 to Jul 31; (2) as mapped on the Casper Field Office GIS database; (3) protecting nesting Raptors.

TLS (1) Mar 15 to Jul 14; (2) as mapped on the Casper Field Office GIS database; (3) no surface use to seasonally protect Greater Sage-grouse breeding, nesting and early brood-rearing habitats (independent of habitat suitability) inside designated Priority Habitat Management Areas

CSU (1) Surface occupancy or use within 0.25 miles or visual horizon of the historic trail, whichever is closer, may be restricted or prohibited unless the operator and surface managing agency arrive at an acceptable plan for mitigation of anticipated impacts; (2) as mapped on the Casper Field Office GIS database; (3) protecting cultural and scenic values of the Bridger Trail.

CSU (1) Surface occupancy or use within 3 miles or visual horizon of the historic trail, whichever is closer, may be restricted or prohibited unless the operator and surface managing agency arrive at an acceptable plan for mitigation of anticipated impacts; (2) as mapped on the Casper Field Office GIS database; (3) protecting cultural and scenic values of the Bridger Trail.

CSU (1) Surface occupancy or use within 3 miles or visual horizon of the historic trail, whichever is closer, may be restricted or prohibited unless the operator and surface managing agency arrive at an acceptable plan for mitigation of anticipated impacts; (2) as mapped on the Casper Field Office GIS

database; (3) protecting cultural and scenic values of the Oregon Trail.

WY-183Q-080 318.130 Acres

T.0430N, R.0820W, 06th PM, WY
 Sec. 004 LOTS 1,2;
 004 S2NE,SE;

Johnson County

Buffalo FO

Stipulations:

Lease Notice No. 1
 Lease Notice No. 2
 Lease Notice No. 3
 Lease Stipulation No. 1
 Lease Stipulation No. 2
 Lease Stipulation No. 3

WY_SW_NSO_PHMAL
 WY_SW_TLS_PHMAWCA
 WY_SW_CSU_PHMA
 WY_BFO_NSO_Slopes50
 WY_BFO_TLS_PHMAL
 WY_BFO_CSU_GSGRH
 WY_BFO_CSU_SE
 WY_BFO_CSU_Slopes25to50
 WY_BFO_CSU_VRMII
 WY_BFO_CSU_SSWLA
 WY_BFO_CSU_SSWLB

Special Lease Notice: (1) There is a single (or multiple) unplugged wellbore(s) and/or other facilities located on this parcel. For more information, please contact a Petroleum Engineer at the Buffalo Field Office at (307) 684-1100.

WY-183Q-081 200.000 Acres

T.0570N, R.0820W, 06th PM, WY
 Sec. 011 S2S2;
 020 NWNE;

Sheridan County

Buffalo FO

Stipulations:

Lease Notice No. 1
 Lease Notice No. 2
 Lease Notice No. 3
 Lease Stipulation No. 1
 Lease Stipulation No. 2
 Lease Stipulation No. 3

WY_BFO_NSO_Slopes50
 WY_BFO_TLS_NSSRN
 WY_BFO_CSU_FQM
 WY_BFO_CSU_R500F
 WY_BFO_CSU_RN
 WY_BFO_CSU_SE
 WY_BFO_CSU_Slopes25to50
 WY_BFO_CSU_SLR
 WY_BFO_CSU_SSWLA
 WY_BFO_CSU_SSWLB

WY-183Q-082 239.710 Acres

T.0330N, R.0840W, 06th PM, WY
 Sec. 006 LOTS 3,4,7,9;
 006 S2NE;

Natrona County

Casper FO

Stipulations:

Lease Notice No. 1
 Lease Notice No. 2
 Lease Notice No. 3

Lease Stipulation No. 1
Lease Stipulation No. 2
Lease Stipulation No. 3
WY_SW_TLS_PHMAWCA
WY_SW_CSU_PHMA

TLS (1) Feb 1 to Jul 31; (2) as mapped on the Casper Field Office GIS database; (3) protecting nesting Raptors.
TLS (1) Mar 15 to Jul 14; (2) as mapped on the Casper Field Office GIS database; (3) no surface use to seasonally protect Greater Sage-grouse breeding, nesting and early brood-rearing habitats (independent of habitat suitability) inside designated Priority Habitat Management Areas
CSU (1) Surface occupancy or use within 3 miles or visual horizon of the historic trail, whichever is closer, may be restricted or prohibited unless the operator and surface managing agency arrive at an acceptable plan for mitigation of anticipated impacts; (2) as mapped on the Casper Field Office GIS database; (3) protecting cultural and scenic values of the Bridger Trail.

WY-183Q-083 1056.940 Acres

T.0370N, R.0910W, 06th PM, WY
Sec. 013 LOTS 1-4;
013 W2E2,W2;
024 LOTS 1-3;
024 W2NE,E2NW,NESW,S2SWSW;
024 NWSE;

Fremont County
Lander FO
POWDER KEG UNIT
Stipulations:
Lease Notice No. 1
Lease Notice No. 2
Lease Notice No. 3
Lease Stipulation No. 1
Lease Stipulation No. 2
Lease Stipulation No. 3
WY_LFO_NSO_CRTCP
WY_LFO_TLS_BGCW
WY_LFO_TLS_RN
WY_LFO_TLS_MPN
WY_LFO_CSU_LRPS
WY_LFO_CSU_S15TO24P
WY_LFO_CSU_PYFC
WY_LFO_CSU_RHTEH

WY-183Q-084 880.800 Acres

T.0390N, R.0920W, 06th PM, WY
Sec. 001 S2N2,S2;
002 LOTS 1-4;
002 S2N2;
003 LOTS 4;
003 SWNW;

Fremont County
Lander FO
Stipulations:
Lease Notice No. 1
Lease Notice No. 2
Lease Notice No. 3
Lease Stipulation No. 1
Lease Stipulation No. 2
Lease Stipulation No. 3
WY_LFO_NSO_SG25P
WY_LFO_NSO_PSW
WY_LFO_TLS_BGCW

WY_LFO_TLS_MPN
WY_LFO_CSU_LRPS
WY_LFO_CSU_S15TO24P
WY_LFO_CSU_PYFC

WY-183Q-085 1360.000 Acres

T.0390N, R.0920W, 06th PM, WY
Sec. 010 NE,E2NW;
011 N2,SW;
012 SW,N2SE,SWSE;
014 N2NE,NW,N2SW;
015 NESE;

Fremont County
Lander FO
Stipulations:
Lease Notice No. 1
Lease Notice No. 2
Lease Notice No. 3
Lease Stipulation No. 1
Lease Stipulation No. 2
Lease Stipulation No. 3
WY_SW_TLS_GHMAL
WY_LFO_NSO_SG25P
WY_LFO_TLS_BGCW
WY_LFO_TLS_RN
WY_LFO_TLS_MPN
WY_LFO_CSU_LRPS
WY_LFO_CSU_S15TO24P
WY_LFO_CSU_PYFC

WY-183Q-086 1280.000 Acres

T.0390N, R.0920W, 06th PM, WY
Sec. 012 N2;
013 W2NE,W2,S2SE;
022 W2;
024 N2N2;

Fremont County
Lander FO
Stipulations:
Lease Notice No. 1
Lease Notice No. 2
Lease Notice No. 3
Lease Stipulation No. 1
Lease Stipulation No. 2
Lease Stipulation No. 3
WY_SW_TLS_GHMAL
WY_LFO_NSO_SG25P
WY_LFO_TLS_BGCW
WY_LFO_TLS_RN
WY_LFO_TLS_MPN
WY_LFO_CSU_LRPS
WY_LFO_CSU_S15TO24P
WY_LFO_CSU_PYFC

WY-183Q-087 2046.850 Acres

T.0390N, R.0920W, 06th PM, WY
Sec. 015 W2;
017 LOTS 1-3;
017 NE,E2NW,NESW,N2SE;
018 LOTS 2-4;
018 E2E2;
019 LOTS 1-4;
019 E2W2,W2SE;
021 N2,N2SW;
030 LOTS 1;
030 N2NE,NENW;

Fremont County
Lander FO

Stipulations:

Lease Notice No. 1
Lease Notice No. 2
Lease Notice No. 3
Lease Stipulation No. 1
Lease Stipulation No. 2
Lease Stipulation No. 3
WY_SW_TLS_GHMAL
WY_LFO_NSO_SG25P
WY_LFO_NSO_PSWDDA
WY_LFO_TLS_BGCW
WY_LFO_TLS_RN
WY_LFO_TLS_MPN
WY_LFO_CSU_LRPS
WY_LFO_CSU_S15TO24P
WY_LFO_CSU_PYFC

WY-183Q-088 433.600 Acres

T.0390N, R.0920W, 06th PM, WY
Sec. 031 LOTS 2-4;
031 S2NE, SENW, NESW, SE;
Fremont County
Lander FO
Stipulations:
Lease Notice No. 1
Lease Notice No. 2
Lease Notice No. 3
Lease Stipulation No. 1
Lease Stipulation No. 2
Lease Stipulation No. 3
WY_LFO_NSO_SG25P
WY_LFO_NSO_PSWDDA
WY_LFO_TLS_BGCW
WY_LFO_TLS_RN
WY_LFO_TLS_MPN
WY_LFO_CSU_LRPS
WY_LFO_CSU_S15TO24P
WY_LFO_CSU_PYFC

WY-183Q-089 2552.080 Acres

T.0250N, R.0930W, 06th PM, WY
Sec. 001 LOTS 1-4;
001 S2N2, S2;
002 LOTS 1-4;
002 S2N2, S2;
011 ALL;
012 ALL;
Sweetwater County
Lander FO
Stipulations:
Lease Notice No. 1
Lease Notice No. 2
Lease Notice No. 3
Lease Stipulation No. 1
Lease Stipulation No. 2
Lease Stipulation No. 3
WY_SW_NSO_PHMAL
WY_SW_TLS_PHMAL
WY_SW_TLS_PHMAWCA
WY_SW_CSU_PHMA
WY_LFO_NSO_CRTCP
WY_LFO_NSO_OPR
WY_LFO_TLS_MPN

WY-183Q-090 1275.870 Acres

T.0250N, R.0930W, 06th PM, WY
Sec. 003 LOTS 1-4;
003 S2N2, S2;
010 ALL;
Sweetwater County
Lander FO
Stipulations:
Lease Notice No. 1
Lease Notice No. 2
Lease Notice No. 3
Lease Stipulation No. 1
Lease Stipulation No. 2
Lease Stipulation No. 3
WY_SW_TLS_PHMAL
WY_SW_TLS_PHMAWCA
WY_SW_CSU_PHMA
WY_LFO_NSO_OPR
WY_LFO_TLS_RN
WY_LFO_TLS_MPN

WY-183Q-091 1277.020 Acres

T.0250N, R.0930W, 06th PM, WY
Sec. 004 LOTS 1-4;
004 S2N2, S2;
009 ALL;
Sweetwater County
Lander FO
Stipulations:
Lease Notice No. 1
Lease Notice No. 2
Lease Notice No. 3
Lease Stipulation No. 1
Lease Stipulation No. 2
Lease Stipulation No. 3
WY_SW_TLS_PHMAL
WY_SW_TLS_PHMAWCA
WY_SW_CSU_PHMA
WY_LFO_NSO_OPR
WY_LFO_TLS_RN
WY_LFO_TLS_MPN

WY-183Q-092 2559.040 Acres

T.0250N, R.0930W, 06th PM, WY
Sec. 005 LOTS 1-4;
005 S2N2, S2;
006 LOTS 1-7;
006 S2NE, SENW, E2SW, SE;
007 LOTS 1-4;
007 E2, E2W2;
008 ALL;
Sweetwater County
Lander FO
Stipulations:
Lease Notice No. 1
Lease Notice No. 2
Lease Notice No. 3
Lease Stipulation No. 1
Lease Stipulation No. 2
Lease Stipulation No. 3
WY_SW_TLS_PHMAL
WY_SW_TLS_PHMAWCA
WY_SW_CSU_PHMA
WY_LFO_NSO_OPR
WY_LFO_TLS_RN
WY_LFO_TLS_MPN

WY-183Q-093 640.000 Acres

T.0250N, R.0930W, 06th PM, WY
 Sec. 015 ALL;
 Sweetwater County
 Lander FO
 Stipulations:
 Lease Notice No. 1
 Lease Notice No. 2
 Lease Notice No. 3
 Lease Stipulation No. 1
 Lease Stipulation No. 2
 Lease Stipulation No. 3
 WY_SW_NSO_PHMAL
 WY_SW_TLS_PHMAL
 WY_SW_TLS_PHEMA
 WY_SW_CSU_PHEMA
 WY_LFO_NSO_OPR
 WY_LFO_TLS_RN
 WY_LFO_TLS_MPN

WY-183Q-094 641.400 Acres

T.0380N, R.0930W, 06th PM, WY
 Sec. 001 LOTS 1-4;
 001 S2N2,S2;
 Fremont County
 Lander FO
 Stipulations:
 Lease Notice No. 1
 Lease Notice No. 2
 Lease Notice No. 3
 Lease Stipulation No. 1
 Lease Stipulation No. 2
 Lease Stipulation No. 3
 WY_LFO_NSO_SG25P
 WY_LFO_NSO_PSWDDA
 WY_LFO_TLS_RN
 WY_LFO_TLS_MPN
 WY_LFO_CSU_LRPS
 WY_LFO_CSU_S15TO24P
 WY_LFO_CSU_PYFC

WY-183Q-095 1161.600 Acres

T.0380N, R.0930W, 06th PM, WY
 Sec. 002 LOTS 1-4;
 002 S2N2,S2;
 003 LOTS 1,4;
 003 SENE,SWNW,W2SW,SESE;
 013 N2N2,SWNE,SENE;
 Fremont County
 Lander FO
 Stipulations:
 Lease Notice No. 1
 Lease Notice No. 2
 Lease Notice No. 3
 Lease Stipulation No. 1
 Lease Stipulation No. 2
 Lease Stipulation No. 3
 WY_LFO_NSO_SG25P
 WY_LFO_TLS_BGCW
 WY_LFO_TLS_RN
 WY_LFO_TLS_MPN
 WY_LFO_CSU_LRPS
 WY_LFO_CSU_S15TO24P
 WY_LFO_CSU_PYFC
 WY_LFO_CSU_RHTEH

WY-183Q-096 946.470 Acres

T.0390N, R.0930W, 06th PM, WY
 Sec. 004 LOTS 3,4;
 004 S2NW;
 006 LOTS 1-7;
 006 S2NE,SENE,E2SW,SE;
 030 NE;
 Fremont County
 Lander FO
 Stipulations:
 Lease Notice No. 1
 Lease Notice No. 2
 Lease Notice No. 3
 Lease Stipulation No. 1
 Lease Stipulation No. 2
 Lease Stipulation No. 3
 WY_LFO_NSO_SG25P
 WY_LFO_TLS_RN
 WY_LFO_TLS_MPN
 WY_LFO_CSU_LRPS
 WY_LFO_CSU_S15TO24P
 WY_LFO_CSU_PYFC
 WY_LFO_CSU_RHTEH

WY-183Q-097 150.470 Acres

T.0420N, R.0930W, 06th PM, WY
 Sec. 013 LOTS 3;
 013 NWNE,N2NW;
 Hot Springs County
 Worland FO
 Stipulations:
 Lease Notice No. 1
 Lease Notice No. 2
 Lease Notice No. 3
 Lease Stipulation No. 1
 Lease Stipulation No. 2
 Lease Stipulation No. 3
 Lease Notice 1041
 WY_SW_TLS_GHMAL
 CSU (1) Surface occupancy or use will be restricted within Class I and/or Class II VRM areas. Prior to surface disturbance within Visual Resource Management Class I and/or II areas, a site-specific plan must be submitted to the BLM by the applicant as a component of the Application for Permit to Drill (BLM Form 3160-3) or Sundry Notice (BLM Form 3160-5) - Surface Use Plan of Operations. The operator shall not initiate surface-disturbing activities unless the BLM authorized officer has approved the plan (with conditions, as appropriate). The plan must demonstrate to the BLM authorized officer's satisfaction how the operator will meet the following performance standards: A visual contrast rating must demonstrate that VRM Class I and/or II objectives will be met. Where required by the BLM authorized officer, a visual simulation must be prepared and must demonstrate that VRM Class I and/or II objectives will be met through practices such as siting of permanent facilities. Where present and feasible, existing surface disturbances shall be utilized; new surface disturbances shall be minimized to the extent practicable. All permanent above-ground facilities (such as production tanks or other production facilities) not having specific coloration requirements for safety must be painted or designed using a BLM-approved color. (2) as mapped in the Worland Field Office GIS

database; (3) protecting Class II Visual
Resource Management Areas.

WY-183Q-098 2560.000 Acres

T.0280N, R.0940W, 06th PM, WY
Sec. 019 LOTS 1-4;
019 E2,E2W2;
020 ALL;
021 ALL;
022 ALL;

Fremont County

Lander FO

Stipulations:

Lease Notice No. 1
Lease Notice No. 2
Lease Notice No. 3
Lease Stipulation No. 1
Lease Stipulation No. 2
Lease Stipulation No. 3

WY_SW_TLS_PHMAL

WY_SW_TLS_PHMAWCA

WY_SW_CSU_PHMA

WY_LFO_NSO_NTMC

WY_LFO_NSO_SG25P

WY_LFO_NSO_PSW

WY_LFO_NSO_OPR

WY_LFO_TLS_MPN

WY_LFO_CSU_LRPS

WY_LFO_CSU_S15TO24P

WY_LFO_CSU_PYFC

WY_LFO_CSU_VRM

WY-183Q-099 2321.240 Acres

T.0290N, R.0940W, 06th PM, WY
Sec. 025 NE,SWNW,W2SW,SESW,E2SE;
026 ALL;
027 ALL;
031 LOTS 1-4;
031 E2,E2W2;

Fremont County

Lander FO

Stipulations:

Lease Notice No. 1
Lease Notice No. 2
Lease Notice No. 3
Lease Stipulation No. 1
Lease Stipulation No. 2
Lease Stipulation No. 3

WY_SW_NSO_PHMAL

WY_SW_TLS_PHMAL

WY_SW_TLS_PHMAWCA

WY_SW_CSU_PHMA

WY_LFO_NSO_NTMC

WY_LFO_NSO_SG25P

WY_LFO_NSO_OPR

WY_LFO_TLS_RN

WY_LFO_TLS_MPN

WY_LFO_CSU_LRPS

WY_LFO_CSU_S15TO24P

WY_LFO_CSU_VRM

WY-183Q-100 2560.000 Acres

T.0290N, R.0940W, 06th PM, WY
Sec. 032 ALL;
033 ALL;
034 ALL;
035 ALL;

Fremont County

Lander FO

Stipulations:

Lease Notice No. 1
Lease Notice No. 2
Lease Notice No. 3
Lease Stipulation No. 1
Lease Stipulation No. 2
Lease Stipulation No. 3

WY_SW_NSO_PHMAL

WY_SW_TLS_PHMAL

WY_SW_TLS_PHMAWCA

WY_SW_CSU_PHMA

WY_LFO_NSO_NTMC

WY_LFO_NSO_SG25P

WY_LFO_NSO_OPR

WY_LFO_TLS_MPN

WY_LFO_CSU_LRPS

WY_LFO_CSU_S15TO24P

WY_LFO_CSU_VRM

WY-183Q-101 1400.000 Acres

T.0290N, R.0960W, 06th PM, WY
Sec. 013 NE,SENW,S2;
014 SW,W2SE;

015 S2SW,SE;

017 N2,W2SW;

Fremont County

Lander FO

Stipulations:

Lease Notice No. 1
Lease Notice No. 2
Lease Notice No. 3
Lease Stipulation No. 1
Lease Stipulation No. 2
Lease Stipulation No. 3

WY_SW_NSO_PHMAL

WY_SW_TLS_PHMAL

WY_SW_TLS_PHMAWCA

WY_SW_CSU_PHMA

WY_LFO_NSO_NTMC

WY_LFO_NSO_HTAC

WY_LFO_NSO_SG25P

WY_LFO_NSO_PSW

WY_LFO_NSO_OPR

WY_LFO_TLS_FSS

WY_LFO_TLS_FFS

WY_LFO_TLS_BGCW

WY_LFO_TLS_EWR

WY_LFO_TLS_RN

WY_LFO_TLS_MPN

WY_LFO_CSU_LRPS

WY_LFO_CSU_S15TO24P

WY_LFO_CSU_PYFC

WY_LFO_CSU_VRM

WY-183Q-102 1560.000 Acres

T.0290N, R.0960W, 06th PM, WY

Sec. 022 ALL;

023 W2;

024 N2,N2SW,SESW,SE;

Fremont County

Lander FO

Stipulations:

Lease Notice No. 1
Lease Notice No. 2
Lease Notice No. 3
Lease Stipulation No. 1
Lease Stipulation No. 2
Lease Stipulation No. 3

WY_SW_NSO_PHMAL

WY_SW_TLS_PHMAL
WY_SW_TLS_PHMAWCA
WY_SW_CSU_PHMA
WY_LFO_NSO_NTMC
WY_LFO_NSO_OPR
WY_LFO_NSO_SG25P
WY_LFO_NSO_PSW
WY_LFO_TLS_FFS
WY_LFO_TLS_EWR
WY_LFO_TLS_RN
WY_LFO_TLS_MPN
WY_LFO_CSU_LRPS
WY_LFO_CSU_S15TO24P
WY_LFO_CSU_PYFC
WY_LFO_CSU_VRM

WY-183Q-103 683.760 Acres

T.0510N, R.0960W, 06th PM, WY

Sec. 017 LOTS 38;
018 LOTS 33;
019 LOTS 5,13-15,20-22;
019 SWNE,SENW,E2SW,W2SE;
020 LOTS 5,30,37,38;
021 LOTS 16,18,30,33,41,42;
021 S2SW;

Big Horn County

Worland FO

Stipulations:

Lease Notice No. 1

Lease Notice No. 2

Lease Notice No. 3

Lease Stipulation No. 1

Lease Stipulation No. 2

Lease Stipulation No. 3

Lease Notice 1041

Lease Notice. Surface occupancy or use will be restricted or prohibited within the Fifteen Mile MLP analysis area (2) unless the operator and surface managing agency arrive at an acceptable plan for mitigation of anticipated impacts, which may include, but not be limited to include an Erosion, Revegetation and Restoration Plan. Prior to surface disturbance on limited reclamation potential areas a site-specific construction, stabilization, and reclamation plan (Plan) must be submitted to the BLM by the applicant as a component of the APD (BLM Form 3160-3) or Sundry Notice (BLM Form 3160-5) - Surface Use Plan of Operations. The Plan must include designs approved and stamped by a licensed engineer. The operator shall not initiate surface-disturbing activities unless the BLM authorized officer has approved the Plan (with conditions, as appropriate).

Lease Notice. Limit off-road vehicular use for NOS level casual use actions within the Fifteen mile MLP Analysis Area. Allow OHV and mechanized (mountain bike) travel up to 300 feet from established roads in areas with limited travel designations to allow for staking activities, provided that: 1) no resource damage occurs; 2) no new routes are created; and 3) such access is not otherwise prohibited by the BLM authorized officer.

TLS (1) No surface use is allowed within 1/4 mile of active raptor nests and 1/2 mile of active golden eagle, bald eagle, northern goshawk, merlin, and prairie and peregrine falcon nests and 1 mile of active ferruginous hawk nests during specific species nesting period or until young birds have fledged. This

stipulation does not apply to operation and maintenance of production facilities. Timing Limitation Stipulation during the following time periods: American Kestrel Apr 1 to Aug 15, Bald Eagle Jan 1 to Aug 15, Boreal Owl Feb 1 to Jul 31, Burrowing Owl Apr 1 to Sept 15, Common Barn Owl Feb 1 - Sept 15, Cooper's Hawk Mar 15 to Aug 31, Eastern Screech-owl Mar 1 to Aug 15, Ferruginous Hawk Mar 15 to Jul 31, Golden Eagle Jan 15 to Jul 31, Great Gray Owl Mar 15 to Aug 31, Great Horned Owl Dec 1 to Sept 31, Long-eared Owl Feb 1 to Aug 15, Merlin Apr 1 to Aug 15, Northern Goshawk Apr 1 to Aug 15, Northern Harrier Apr 1 to Aug 15, Northern Pygmy-Owl Apr 1 to Aug 1, Northern Saw-whet Owl Mar 1 to Aug 31, Osprey Apr 1 to Aug 31, Peregrine Falcon Mar 1 to Aug 15, Prairie Falcon Mar 1 to Aug 15, Red-tailed Hawk Feb 1 to Aug 15, Sharp-shinned Hawk Mar 15 to Aug 31, Short-eared Owl Mar 15 to Aug 1, Swainson's Hawk Apr 1 to Aug 31, Western Screech-owl Mar 1 to Aug 15, All other raptors Feb 1 to Jul 31, (2) as mapped on the Worland Field Office GIS database or as determined by field evaluation; (3) protecting active raptor nests.

CSU (1) Surface occupancy or use within 1/4 mile of raptor nest sites will be restricted. Prior to surface disturbance within 1/4 mile of raptor nests a mitigation plan must be submitted to the BLM by the applicant as a component of the Application for Permit to Drill (BLM Form 3160-3) or Sundry Notice (BLM Form 3160-5) - Surface Use Plan of Operations. The operator may not initiate surface-disturbing activities unless the BLM authorized officer has approved the plan or approved it with conditions. The plan must demonstrate to the BLM authorized officer's satisfaction that nesting raptors of conservation concern would not be agitated or bothered to a degree that causes or is likely to cause: physical injury; a decrease in productivity, by substantially interfering with normal breeding, feeding, or sheltering behavior; or nest abandonment, by substantially interfering with normal breeding, feeding, or sheltering behavior, or preclude nest reoccupation; (2) as mapped on the Worland Field Office GIS database, or determined by BLM field evaluation; (3) protecting raptor nest sites.

CSU (1) Surface occupancy or use will be restricted or prohibited within the Fifteen Mile MLP analysis area Surface occupancy or use will be restricted to no more than 1 surface disturbance per lease, to include 1 well pad and ancillary facilities. Total surface disturbance per lease will not exceed 32 acres; (2) as mapped on the Worland Field Office GIS database; (3) protecting recreational setting, LRP soils, and geologic features within the Fifteen Mile MLP Analysis Area.

WY-183Q-104 280.000 Acres

T.0280N, R.0980W, 06th PM, WY

Sec. 014 NENE,S2NE,SE;

Fremont County

Lander FO

Stipulations:

Lease Notice No. 1

Lease Notice No. 2
Lease Notice No. 3
Lease Stipulation No. 1
Lease Stipulation No. 2
Lease Stipulation No. 3
WY_SW_TLS_PHMAL
WY_SW_TLS_PHMAWCA
WY_SW_CSU_PHMA
WY_LFO_NSO_ACEC
WY_LFO_NSO_NTMC
WY_LFO_NSO_PSW
WY_LFO_NSO_OPR
WY_LFO_TLS_MPN
WY_LFO_CSU_LRPS
WY_LFO_CSU_S15TO24P
WY_LFO_CSU_PYFC
WY_LFO_CSU_VRM

WYOMING ACQUIRED

WY-183Q-105 341.190 Acres

T.0450N, R.0700W, 06th PM, WY
Sec. 034 LOTS 1,2,7-10,15,16;
Campbell County
Buffalo FO
Stipulations:
Lease Notice No. 1
Lease Notice No. 2
Lease Notice No. 3
Lease Stipulation No. 1
Lease Stipulation No. 2
Lease Stipulation No. 3
WY_BFO_NSO_SSRN
WY_BFO_TLS_SSRN
WY_BFO_CSU_SSWLA

WYOMING PUBLIC DOMAIN

WY-183Q-106 493.910 Acres

T.0360N, R.0600W, 06th PM, WY
Sec. 027 LOTS 1-4;
 027 W2W2;
 033 NW;
Niobrara County
Newcastle FO
Stipulations:
Lease Notice No. 1
Lease Notice No. 2
Lease Notice No. 3
Lease Stipulation No. 1
Lease Stipulation No. 2
Lease Stipulation No. 3

WY-183Q-107 728.010 Acres

T.0390N, R.0640W, 06th PM, WY
Sec. 003 W2SW;
 004 LOTS 1-4;
 004 S2N2,S2;
Niobrara County
Newcastle FO
Stipulations:
Lease Notice No. 1
Lease Notice No. 2
Lease Notice No. 3

Lease Stipulation No. 1
Lease Stipulation No. 2
Lease Stipulation No. 3
TLS (1) Feb 1 to Jul 31; (2) as mapped on
 the Newcastle Field Office GIS database; (3)
 protecting nesting raptors.
CSU (1) Surface occupancy or use may be
 restricted or prohibited if paleontological
 sites exist unless paleontological sites are
 avoided or the operator and surface managing
 agency arrive at an acceptable plan for
 mitigation of anticipated impacts; (2)
 entire lease; (3) protecting Lance Creek
 Fossil Area paleontological values.

WY-183Q-108 80.000 Acres

T.0390N, R.0640W, 06th PM, WY
Sec. 011 W2NW;
Niobrara County
Newcastle FO
Stipulations:
Lease Notice No. 1
Lease Notice No. 2
Lease Notice No. 3
Lease Stipulation No. 1
Lease Stipulation No. 2
Lease Stipulation No. 3
CSU (1) Surface occupancy or use may be
 restricted or prohibited if paleontological
 sites exist unless paleontological sites are
 avoided or the operator and surface managing
 agency arrive at an acceptable plan for
 mitigation of anticipated impacts; (2)
 entire lease; (3) protecting Lance Creek
 Fossil Area paleontological values.

WY-183Q-109 1280.000 Acres

T.0390N, R.0640W, 06th PM, WY
Sec. 014 W2NE,W2,SE;
 023 SENE,W2NE,W2,SWSE,N2SE;
 027 SE;
Niobrara County
Newcastle FO
Stipulations:
Lease Notice No. 1
Lease Notice No. 2
Lease Notice No. 3
Lease Stipulation No. 1
Lease Stipulation No. 2
Lease Stipulation No. 3
TLS (1) Feb 1 to Jul 31; (2) as mapped on
 the Newcastle Field Office GIS database; (3)
 protecting nesting raptors.
CSU (1) Surface occupancy or use may be
 restricted or prohibited if paleontological
 sites exist unless paleontological sites are
 avoided or the operator and surface managing
 agency arrive at an acceptable plan for
 mitigation of anticipated impacts; (2)
 entire lease; (3) protecting Lance Creek
 Fossil Area paleontological values.
CSU (1) Surface occupancy or use within
 1/4 mile or visual horizon of the trail,
 whichever is closer, may be restricted or
 prohibited unless the operator and surface
 managing agency arrive at an acceptable plan
 for mitigation of anticipated impacts; (2)
 entire lease; (3) protecting cultural and
 scenic values of the Indian Trail (48N0222).

WY-183Q-110 680.000 Acres

T.0390N, R.0640W, 06th PM, WY
Sec. 017 NENE;
 021 N2;
 022 N2;
Niobrara County
Newcastle FO
Stipulations:
Lease Notice No. 1
Lease Notice No. 2
Lease Notice No. 3
Lease Stipulation No. 1
Lease Stipulation No. 2
Lease Stipulation No. 3
CSU (1) Surface occupancy or use may be
 restricted or prohibited if paleontological
 sites exist unless paleontological sites are
 avoided or the operator and surface managing
 agency arrive at an acceptable plan for
 mitigation of anticipated impacts; (2)
 entire lease; (3) protecting Lance Creek
 Fossil Area paleontological values.
CSU (1) Surface occupancy or use within
 1/4 mile or visual horizon of the trail,
 whichever is closer, may be restricted or
 prohibited unless the operator and surface
 managing agency arrive at an acceptable plan
 for mitigation of anticipated impacts; (2)
 entire lease; (3) protecting cultural and
 scenic values of the Indian Trail (48N0222).

WY-183Q-111 167.820 Acres

T.0390N, R.0640W, 06th PM, WY
Sec. 019 LOTS 3,4;
T.0390N, R.0650W, 06th PM, WY
Sec. 028 W2NW;
Niobrara County
Newcastle FO
Stipulations:
Lease Notice No. 1
Lease Notice No. 2
Lease Notice No. 3
Lease Stipulation No. 1
Lease Stipulation No. 2
Lease Stipulation No. 3
WY_SW_TLS_PHMAL
WY_SW_TLS_PHMAWCA
WY_SW_CSU_PHMA
TLS (1) Feb 1 to Jul 31; (2) as mapped on
 the Newcastle Field Office GIS database; (3)
 protecting nesting raptors.
CSU (1) Surface occupancy or use may be
 restricted or prohibited if paleontological
 sites exist unless paleontological sites are
 avoided or the operator and surface managing
 agency arrive at an acceptable plan for
 mitigation of anticipated impacts; (2)
 entire lease; (3) protecting Lance Creek
 Fossil Area paleontological values.

WY-183Q-112 689.180 Acres

T.0390N, R.0640W, 06th PM, WY
Sec. 029 S2;
 030 E2NE;
 031 LOTS 1,2;
 031 NE,SE,NW;
Niobrara County
Newcastle FO
Stipulations:
Lease Notice No. 1

Lease Notice No. 2
Lease Notice No. 3
Lease Stipulation No. 1
Lease Stipulation No. 2
Lease Stipulation No. 3
CSU (1) Surface occupancy or use may be
 restricted or prohibited if paleontological
 sites exist unless paleontological sites are
 avoided or the operator and surface managing
 agency arrive at an acceptable plan for
 mitigation of anticipated impacts; (2)
 entire lease; (3) protecting Lance Creek
 Fossil Area paleontological values.
CSU (1) Surface occupancy or use within
 1/4 mile or visual horizon of the trail,
 whichever is closer, may be restricted or
 prohibited unless the operator and surface
 managing agency arrive at an acceptable plan
 for mitigation of anticipated impacts; (2)
 entire lease; (3) protecting cultural and
 scenic values of the Indian Trail (48N0222).

WY-183Q-113 325.440 Acres

T.0420N, R.0640W, 06th PM, WY
Sec. 011 LOTS 1-8;
Weston County
Newcastle FO
Stipulations:
Lease Notice No. 1
Lease Notice No. 2
Lease Notice No. 3
Lease Stipulation No. 1
Lease Stipulation No. 2
Lease Stipulation No. 3
CSU (1) Surface occupancy or use may be
 restricted or prohibited if paleontological
 sites exist unless paleontological sites are
 avoided or the operator and surface managing
 agency arrive at an acceptable plan for
 mitigation of anticipated impacts; (2)
 entire lease; (3) protecting Lance Creek
 Fossil Area paleontological values.

WY-183Q-114 479.110 Acres

T.0400N, R.0650W, 06th PM, WY
Sec. 001 LOTS 1-4;
 001 SWNE,S2SE,NWSE;
 012 N2NE,SENE,NESE;
Niobrara County
Newcastle FO
Stipulations:
Lease Notice No. 1
Lease Notice No. 2
Lease Notice No. 3
Lease Stipulation No. 1
Lease Stipulation No. 2
Lease Stipulation No. 3
TLS (1) Feb 1 to Jul 31; (2) as mapped on
 the Newcastle Field Office GIS database; (3)
 protecting nesting raptors.
CSU (1) Surface occupancy or use may be
 restricted or prohibited if paleontological
 sites exist unless paleontological sites are
 avoided or the operator and surface managing
 agency arrive at an acceptable plan for
 mitigation of anticipated impacts; (2)
 entire lease; (3) protecting Lance Creek
 Fossil Area paleontological values.

WY-183Q-115 917.720 Acres

T.0400N, R.0650W, 06th PM, WY
Sec. 001 SWNW,SW;
 002 LOTS 1-4;
 002 S2NE,SENW,NESW,N2SE;
 012 W2;
Niobrara County
Newcastle FO
Stipulations:
Lease Notice No. 1
Lease Notice No. 2
Lease Notice No. 3
Lease Stipulation No. 1
Lease Stipulation No. 2
Lease Stipulation No. 3
WY_SW_TLS_PHMAL
WY_SW_TLS_PHMAWCA
WY_SW_CSU_PHMA
TLS (1) Feb 1 to Jul 31; (2) as mapped on
 the Newcastle Field Office GIS database; (3)
 protecting nesting raptors.
CSU (1) Surface occupancy or use may be
 restricted or prohibited if paleontological
 sites exist unless paleontological sites are
 avoided or the operator and surface managing
 agency arrive at an acceptable plan for
 mitigation of anticipated impacts; (2)
 entire lease; (3) protecting Lance Creek
 Fossil Area paleontological values.

WY-183Q-116 358.090 Acres

T.0400N, R.0650W, 06th PM, WY
Sec. 003 LOTS 1,2;
 003 SWNE,N2SW,NWSE;
 022 N2NE;
 023 NWNE;
Niobrara County
Newcastle FO
Stipulations:
Lease Notice No. 1
Lease Notice No. 2
Lease Notice No. 3
Lease Stipulation No. 1
Lease Stipulation No. 2
Lease Stipulation No. 3
WY_SW_TLS_PHMAL
WY_SW_TLS_PHMAWCA
WY_SW_CSU_PHMA
TLS (1) Feb 1 to Jul 31; (2) as mapped on
 the Newcastle Field Office GIS database; (3)
 protecting nesting raptors.
CSU (1) Surface occupancy or use may be
 restricted or prohibited if paleontological
 sites exist unless paleontological sites are
 avoided or the operator and surface managing
 agency arrive at an acceptable plan for
 mitigation of anticipated impacts; (2)
 entire lease; (3) protecting Lance Creek
 Fossil Area paleontological values.

WY-183Q-117 360.000 Acres

T.0400N, R.0650W, 06th PM, WY
Sec. 007 E2SE;
 008 SW;
 009 E2NW,NWNW;
Niobrara County
Newcastle FO
WAGONHOUND UNIT
Stipulations:
Lease Notice No. 1

Lease Notice No. 2
Lease Notice No. 3
Lease Stipulation No. 1
Lease Stipulation No. 2
Lease Stipulation No. 3
WY_SW_TLS_PHMAL
WY_SW_TLS_PHMAWCA
WY_SW_CSU_PHMA
TLS (1) Feb 1 to Jul 31; (2) as mapped on
 the Newcastle Field Office GIS database; (3)
 protecting nesting raptors.
CSU (1) Surface occupancy or use may be
 restricted or prohibited if paleontological
 sites exist unless paleontological sites are
 avoided or the operator and surface managing
 agency arrive at an acceptable plan for
 mitigation of anticipated impacts; (2)
 entire lease; (3) protecting Lance Creek
 Fossil Area paleontological values.

WY-183Q-118 160.000 Acres

T.0400N, R.0650W, 06th PM, WY
Sec. 018 NE;
Niobrara County
Newcastle FO
WAGONHOUND UNIT
Stipulations:
Lease Notice No. 1
Lease Notice No. 2
Lease Notice No. 3
Lease Stipulation No. 1
Lease Stipulation No. 2
Lease Stipulation No. 3
WY_SW_TLS_PHMAL
WY_SW_TLS_PHMAWCA
WY_SW_CSU_PHMA
CSU (1) Surface occupancy or use may be
 restricted or prohibited if paleontological
 sites exist unless paleontological sites are
 avoided or the operator and surface managing
 agency arrive at an acceptable plan for
 mitigation of anticipated impacts; (2)
 entire lease; (3) protecting Lance Creek
 Fossil Area paleontological values.

WY-183Q-119 80.000 Acres

T.0400N, R.0650W, 06th PM, WY
Sec. 023 E2NE;
Niobrara County
Newcastle FO
Stipulations:
Lease Notice No. 1
Lease Notice No. 2
Lease Notice No. 3
Lease Stipulation No. 1
Lease Stipulation No. 2
Lease Stipulation No. 3
TLS (1) Feb 1 to Jul 31; (2) as mapped on
 the Newcastle Field Office GIS database; (3)
 protecting nesting raptors.
CSU (1) Surface occupancy or use may be
 restricted or prohibited if paleontological
 sites exist unless paleontological sites are
 avoided or the operator and surface managing
 agency arrive at an acceptable plan for
 mitigation of anticipated impacts; (2)
 entire lease; (3) protecting Lance Creek
 Fossil Area paleontological values.

WY-183Q-120 40.000 Acres

T.0400N, R.0650W, 06th PM, WY
 Sec. 023 NENW;
 Niobrara County
 Newcastle FO
 Stipulations:
 Lease Notice No. 1
 Lease Notice No. 2
 Lease Notice No. 3
 Lease Stipulation No. 1
 Lease Stipulation No. 2
 Lease Stipulation No. 3
 WY_SW_TLS_PHMAL
 WY_SW_TLS_PHMAWCA
 WY_SW_CSU_PHMA
 TLS (1) Feb 1 to Jul 31; (2) as mapped on
 the Newcastle Field Office GIS database; (3)
 protecting nesting raptors.
 CSU (1) Surface occupancy or use may be
 restricted or prohibited if paleontological
 sites exist unless paleontological sites are
 avoided or the operator and surface managing
 agency arrive at an acceptable plan for
 mitigation of anticipated impacts; (2)
 entire lease; (3) protecting Lance Creek
 Fossil Area paleontological values.

WY-183Q-121 440.520 Acres

T.0410N, R.0650W, 06th PM, WY
 Sec. 003 SWNW;
 004 LOTS 1;
 004 SENE;
 005 SESE;
 008 E2NE;
 009 NW,NWSW;
 Weston County
 Newcastle FO
 Stipulations:
 Lease Notice No. 1
 Lease Notice No. 2
 Lease Notice No. 3
 Lease Stipulation No. 1
 Lease Stipulation No. 2
 Lease Stipulation No. 3
 WY_SW_TLS_PHMAL
 WY_SW_TLS_PHMAWCA
 WY_SW_CSU_PHMA
 TLS (1) Feb 1 to Jul 31; (2) as mapped on
 the Newcastle Field Office GIS database; (3)
 protecting nesting raptors.

WY-183Q-122 120.000 Acres

T.0410N, R.0650W, 06th PM, WY
 Sec. 004 N2SW;
 005 NESE;
 Weston County
 Newcastle FO
 Stipulations:
 Lease Notice No. 1
 Lease Notice No. 2
 Lease Notice No. 3
 Lease Stipulation No. 1
 Lease Stipulation No. 2
 Lease Stipulation No. 3
 WY_SW_TLS_PHMAL
 WY_SW_TLS_PHMAWCA
 WY_SW_CSU_PHMA
 TLS (1) Feb 1 to Jul 31; (2) as mapped on
 the Newcastle Field Office GIS database; (3)
 protecting nesting raptors.

WY-183Q-123 320.020 Acres

T.0410N, R.0650W, 06th PM, WY
 Sec. 006 LOTS 6;
 008 SENW,W2SE;
 018 E2NE,SENW,NESW;
 Weston County
 Newcastle FO
 Stipulations:
 Lease Notice No. 1
 Lease Notice No. 2
 Lease Notice No. 3
 Lease Stipulation No. 1
 Lease Stipulation No. 2
 Lease Stipulation No. 3
 WY_SW_TLS_PHMAL
 WY_SW_TLS_PHMAWCA
 WY_SW_CSU_PHMA
 TLS (1) Feb 1 to Jul 31; (2) as mapped on
 the Newcastle Field Office GIS database; (3)
 protecting nesting raptors.

WY-183Q-124 240.000 Acres

T.0410N, R.0650W, 06th PM, WY
 Sec. 020 NE;
 021 N2NW;
 Weston County
 Newcastle FO
 Stipulations:
 Lease Notice No. 1
 Lease Notice No. 2
 Lease Notice No. 3
 Lease Stipulation No. 1
 Lease Stipulation No. 2
 Lease Stipulation No. 3
 WY_SW_TLS_PHMAL
 WY_SW_TLS_PHMAWCA
 WY_SW_CSU_PHMA

WY-183Q-125 80.000 Acres

T.0410N, R.0650W, 06th PM, WY
 Sec. 021 S2SW;
 Weston County
 Newcastle FO
 Stipulations:
 Lease Notice No. 1
 Lease Notice No. 2
 Lease Notice No. 3
 Lease Stipulation No. 1
 Lease Stipulation No. 2
 Lease Stipulation No. 3
 WY_SW_TLS_PHMAL
 WY_SW_TLS_PHMAWCA
 WY_SW_CSU_PHMA

WY-183Q-126 480.000 Acres

T.0410N, R.0650W, 06th PM, WY
 Sec. 021 N2SE,SWSE;
 027 SWNE,NW,S2SW,N2SE;
 Niobrara and Weston Counties
 Newcastle FO
 Stipulations:
 Lease Notice No. 1
 Lease Notice No. 2
 Lease Notice No. 3
 Lease Stipulation No. 1
 Lease Stipulation No. 2
 Lease Stipulation No. 3

WY_SW_TLS_PHMAL
WY_SW_TLS_PHMAWCA
WY_SW_CSU_PHMA

CSU (1) Surface occupancy or use may be restricted or prohibited if paleontological sites exist unless paleontological sites are avoided or the operator and surface managing agency arrive at an acceptable plan for mitigation of anticipated impacts; (2) entire lease; (3) protecting Lance Creek Fossil Area paleontological values.

WY-183Q-127 280.000 Acres

T.0410N, R.0650W, 06th PM, WY
Sec. 027 S2SE;
034 E2E2,NWSE;

Niobrara County
Newcastle FO

Stipulations:

Lease Notice No. 1
Lease Notice No. 2
Lease Notice No. 3
Lease Stipulation No. 1
Lease Stipulation No. 2
Lease Stipulation No. 3

WY_SW_TLS_PHMAL
WY_SW_TLS_PHMAWCA
WY_SW_CSU_PHMA

TLS (1) Feb 1 to Jul 31; (2) as mapped on the Newcastle Field Office GIS database; (3) protecting nesting raptors.
CSU (1) Surface occupancy or use may be restricted or prohibited if paleontological sites exist unless paleontological sites are avoided or the operator and surface managing agency arrive at an acceptable plan for mitigation of anticipated impacts; (2) entire lease; (3) protecting Lance Creek Fossil Area paleontological values.

WY-183Q-128 480.000 Acres

T.0420N, R.0650W, 06th PM, WY
Sec. 025 SWNE,W2NW,E2SW,SE;
026 SENE,W2NE;

Weston County
Newcastle FO

Stipulations:

Lease Notice No. 1
Lease Notice No. 2
Lease Notice No. 3
Lease Stipulation No. 1
Lease Stipulation No. 2
Lease Stipulation No. 3

WY-183Q-129 236.140 Acres

T.0400N, R.0660W, 06th PM, WY
Sec. 003 LOTS 1;
003 SENE,SE;

Niobrara County
Newcastle FO

Stipulations:

Lease Notice No. 1
Lease Notice No. 2
Lease Notice No. 3
Lease Stipulation No. 1
Lease Stipulation No. 2
Lease Stipulation No. 3

WY_SW_NSO_PHMAL

WY_SW_TLS_PHMAL
WY_SW_TLS_PHMAWCA
WY_SW_CSU_PHMA

WY-183Q-130 720.000 Acres

T.0410N, R.0660W, 06th PM, WY
Sec. 001 SE;
002 S2;
011 N2N2,SWNW;
012 NWNW;

Weston County
Newcastle FO

Stipulations:

Lease Notice No. 1
Lease Notice No. 2
Lease Notice No. 3
Lease Stipulation No. 1
Lease Stipulation No. 2
Lease Stipulation No. 3

WY_SW_TLS_PHMAL
WY_SW_TLS_PHMAWCA
WY_SW_CSU_PHMA

WY-183Q-131 161.450 Acres

T.0410N, R.0660W, 06th PM, WY
Sec. 005 LOTS 1,2;
005 S2NE;

Weston County
Newcastle FO

Stipulations:

Lease Notice No. 1
Lease Notice No. 2
Lease Notice No. 3
Lease Stipulation No. 1
Lease Stipulation No. 2
Lease Stipulation No. 3

WY_SW_NSO_PHMAL
WY_SW_TLS_PHMAL
WY_SW_CSU_PHMA

WY-183Q-132 2160.440 Acres

T.0410N, R.0660W, 06th PM, WY
Sec. 005 S2;
006 LOTS 6,7;
006 E2SW,SE;
007 LOTS 1-4;
007 E2,E2W2;
008 W2;
009 N2SW,SE;
010 S2N2,N2S2;

Weston County
Newcastle FO

Stipulations:

Lease Notice No. 1
Lease Notice No. 2
Lease Notice No. 3
Lease Stipulation No. 1
Lease Stipulation No. 2
Lease Stipulation No. 3

WY_SW_NSO_PHMAL
WY_SW_TLS_PHMAL
WY_SW_TLS_PHMAWCA
WY_SW_CSU_PHMA

TLS (1) Feb 1 to Jul 31; (2) as mapped on the Newcastle Field Office GIS database; (3) protecting nesting raptors.

WY-183Q-133 199.970 Acres

T.0410N, R.0660W, 06th PM, WY
 Sec. 018 LOTS 1,2,4;
 018 SESW,SWSE;

Weston County

Newcastle FO

Stipulations:

Lease Notice No. 1

Lease Notice No. 2

Lease Notice No. 3

Lease Stipulation No. 1

Lease Stipulation No. 2

Lease Stipulation No. 3

WY_SW_TLS_PHMAL

WY_SW_TLS_PHMAWCA

WY_SW_CSU_PHMA

WY-183Q-134 240.000 Acres

T.0410N, R.0660W, 06th PM, WY
 Sec. 024 S2NW,SESW,NESE,S2SE;

Weston County

Newcastle FO

Stipulations:

Lease Notice No. 1

Lease Notice No. 2

Lease Notice No. 3

Lease Stipulation No. 1

Lease Stipulation No. 2

Lease Stipulation No. 3

WY_SW_TLS_PHMAL

WY_SW_TLS_PHMAWCA

WY_SW_CSU_PHMA

WY-183Q-135 80.000 Acres

T.0410N, R.0660W, 06th PM, WY
 Sec. 035 N2NE;

Niobrara County

Newcastle FO

Stipulations:

Lease Notice No. 1

Lease Notice No. 2

Lease Notice No. 3

Lease Stipulation No. 1

Lease Stipulation No. 2

Lease Stipulation No. 3

WY_SW_TLS_PHMAL

WY_SW_TLS_PHMAWCA

WY_SW_CSU_PHMA

WY-183Q-136 40.000 Acres

T.0410N, R.0660W, 06th PM, WY
 Sec. 035 SWSW;

Niobrara County

Newcastle FO

Stipulations:

Lease Notice No. 1

Lease Notice No. 2

Lease Notice No. 3

Lease Stipulation No. 1

Lease Stipulation No. 2

Lease Stipulation No. 3

WY_SW_TLS_PHMAL

WY_SW_TLS_PHMAWCA

WY_SW_CSU_PHMA

WY-183Q-137 240.000 Acres

T.0420N, R.0660W, 06th PM, WY
 Sec. 003 SNNW,W2SW;
 011 NNNW;
 025 N2NE;

Weston County

Newcastle FO

Stipulations:

Lease Notice No. 1

Lease Notice No. 2

Lease Notice No. 3

Lease Stipulation No. 1

Lease Stipulation No. 2

Lease Stipulation No. 3

WY_SW_TLS_PHMAL

WY_SW_TLS_PHMAWCA

WY_SW_CSU_PHMA

WY-183Q-138 600.000 Acres

T.0420N, R.0660W, 06th PM, WY
 Sec. 032 SE;
 033 E2SE;

034 NWSW,S2SW;

035 S2NW,N2SW,SWSW,NWSE;

Weston County

Newcastle FO

Stipulations:

Lease Notice No. 1

Lease Notice No. 2

Lease Notice No. 3

Lease Stipulation No. 1

Lease Stipulation No. 2

Lease Stipulation No. 3

WY_SW_NSO_PHMAL

WY_SW_TLS_PHMAL

WY_SW_TLS_PHMAWCA

WY_SW_CSU_PHMA

WY-183Q-139 160.000 Acres

T.0480N, R.0660W, 06th PM, WY
 Sec. 030 SENW,NESW,NWSE;
 033 SESW;

Weston County

Newcastle FO

Stipulations:

Lease Notice No. 1

Lease Notice No. 2

Lease Notice No. 3

Lease Stipulation No. 1

Lease Stipulation No. 2

Lease Stipulation No. 3

WY_SW_TLS_PHMAL

WY_SW_TLS_PHMAWCA

WY_SW_CSU_PHMA

WY-183Q-140 1180.420 Acres

T.0490N, R.0660W, 06th PM, WY
 Sec. 002 LOTS 7,8;
 003 LOTS 11-16;
 004 LOTS 5-8;
 005 LOTS 5-11;
 010 LOTS 1-4;
 013 LOTS 1-3;
 014 LOTS 3,4;
 017 LOTS 1;

Crook County

Newcastle FO

Stipulations:

Lease Notice No. 1
Lease Notice No. 2
Lease Notice No. 3
Lease Stipulation No. 1
Lease Stipulation No. 2
Lease Stipulation No. 3

WY_SW_NSO_GHMAL
WY_SW_TLS_GHMAL

WY-183Q-141 1050.640 Acres

T.0490N, R.0660W, 06th PM, WY

Sec. 018 LOTS 5-8;
019 LOTS 5-9;
022 LOTS 1-5;
027 LOTS 1-29;

Crook County
Newcastle FO

Stipulations:

Lease Notice No. 1
Lease Notice No. 2
Lease Notice No. 3
Lease Stipulation No. 1
Lease Stipulation No. 2
Lease Stipulation No. 3

WY_SW_TLS_GHMAL

TLS (1) Feb 1 to Jul 31; (2) as mapped on
the Newcastle Field Office GIS database; (3)
protecting nesting raptors.

WY-183Q-142 1305.520 Acres

T.0480N, R.0670W, 06th PM, WY

Sec. 001 SWNW, SW, W2SE, SESE;
002 LOTS 1;
004 LOTS 4;
004 E2SE;
005 LOTS 1,2;
006 LOTS 1-7;
006 S2NE, SENW, E2SW, SE;
009 E2NE, SWNE;

Weston County
Newcastle FO

Stipulations:

Lease Notice No. 1
Lease Notice No. 2
Lease Notice No. 3
Lease Stipulation No. 1
Lease Stipulation No. 2
Lease Stipulation No. 3

WY_SW_TLS_PHMAL

WY_SW_TLS_PHMAWCA

WY_SW_CSU_PHMA

WY-183Q-143 1664.470 Acres

T.0480N, R.0670W, 06th PM, WY

Sec. 010 W2SW;
011 NENE, SESE;
012 NW, NESW;
013 W2NW;
014 NENE, SWNW;
018 LOTS 2,3;
018 NE, SENW, NESW;
024 NWNE;
026 NENW;
027 SENE, S2NW;
028 SWSW;
029 N2NE, SENE, NWNW, SE;
030 LOTS 1,2;
030 N2NE, SWNE, E2NW;

Weston County

Newcastle FO

Stipulations:

Lease Notice No. 1
Lease Notice No. 2
Lease Notice No. 3
Lease Stipulation No. 1
Lease Stipulation No. 2
Lease Stipulation No. 3

WY_SW_NSO_PHMAL

WY_SW_TLS_PHMAL

WY_SW_TLS_PHMAWCA

WY_SW_CSU_PHMA

WY-183Q-144 960.000 Acres

T.0480N, R.0670W, 06th PM, WY

Sec. 032 S2NE, SENW, E2SW, SE;
033 NWNE, S2N2, S2;
035 SWNW, NWSW;

Weston County

Newcastle FO

Stipulations:

Lease Notice No. 1
Lease Notice No. 2
Lease Notice No. 3
Lease Stipulation No. 1
Lease Stipulation No. 2
Lease Stipulation No. 3

WY_SW_TLS_PHMAL

WY_SW_TLS_PHMAWCA

WY_SW_CSU_PHMA

WY-183Q-145 1526.710 Acres

T.0490N, R.0670W, 06th PM, WY

Sec. 001 LOTS 5-16;
002 LOTS 5-18;
003 LOTS 5-10;
007 LOTS 5-10;

Crook County

Newcastle FO

Stipulations:

Lease Notice No. 1
Lease Notice No. 2
Lease Notice No. 3
Lease Stipulation No. 1
Lease Stipulation No. 2
Lease Stipulation No. 3

WY_SW_TLS_PHMAL

WY_SW_TLS_PHMAWCA

WY_SW_CSU_PHMA

WY-183Q-146 1653.240 Acres

T.0490N, R.0670W, 06th PM, WY
 Sec. 010 LOTS 1-7;
 011 LOTS 1-4;
 017 LOTS 1-6;
 018 LOTS 5-18;
 019 LOTS 5-14;

Crook County

Newcastle FO

Stipulations:

Lease Notice No. 1

Lease Notice No. 2

Lease Notice No. 3

Lease Stipulation No. 1

Lease Stipulation No. 2

Lease Stipulation No. 3

WY_SW_TLS_PHMAL

WY_SW_TLS_PHMAWCA

WY_SW_CSU_PHMA

WY-183Q-147 1213.240 Acres

T.0490N, R.0670W, 06th PM, WY
 Sec. 020 LOTS 1,2;
 021 LOTS 1-11;
 022 LOTS 1;
 023 LOT 4 (EXCL 8.03 AC IN RR
 023 ROW WYW0119068);
 025 LOTS 2;
 025 LOT 1 (EXCL 7.49 AC IN RR
 025 ROW WYW0119068);
 026 LOTS 2-6;
 026 LOT 1 (EXCL 1.25 AC IN RR
 026 ROW WYW0119068);
 028 LOTS 1-3;
 029 LOTS 1-5;

Crook County

Newcastle FO

Stipulations:

Lease Notice No. 1

Lease Notice No. 2

Lease Notice No. 3

Lease Stipulation No. 1

Lease Stipulation No. 2

Lease Stipulation No. 3

WY_SW_NSO_GHMAL

WY_SW_TLS_GHMAL

WY_SW_TLS_PHMAL

WY_SW_TLS_PHMAWCA

WY_SW_CSU_PHMA

WY-183Q-148 1517.570 Acres

T.0490N, R.0670W, 06th PM, WY
 Sec. 030 LOTS 5-8;
 031 LOTS 5-9;
 032 LOTS 1-13;
 033 LOTS 1-4;
 035 LOTS 1-12;

Crook County

Newcastle FO

Stipulations:

Lease Notice No. 1

Lease Notice No. 2

Lease Notice No. 3

Lease Stipulation No. 1

Lease Stipulation No. 2

Lease Stipulation No. 3

WY_SW_TLS_GHMAL

WY_SW_TLS_PHMAL

WY_SW_TLS_PHMAWCA

WY_SW_CSU_PHMA

WY-183Q-149 1739.900 Acres

T.0500N, R.0670W, 06th PM, WY
 Sec. 014 E2NE,NESE;
 015 S2SW,SE;
 022 LOTS 1-8;
 023 LOTS 1-8;
 025 LOTS 1-5;
 026 LOTS 1-5;
 027 LOTS 1-7;

Crook County

Newcastle FO

Stipulations:

Lease Notice No. 1

Lease Notice No. 2

Lease Notice No. 3

Lease Stipulation No. 1

Lease Stipulation No. 2

Lease Stipulation No. 3

WY-183Q-150 364.040 Acres

T.0500N, R.0670W, 06th PM, WY
 Sec. 029 LOTS 1;
 032 LOTS 2;
 033 LOTS 1;
 034 LOTS 1;
 035 LOTS 1-5;

Crook County

Newcastle FO

Stipulations:

Lease Notice No. 1

Lease Notice No. 2

Lease Notice No. 3

Lease Stipulation No. 1

Lease Stipulation No. 2

Lease Stipulation No. 3

WY-183Q-151 40.000 Acres

T.0340N, R.0680W, 06th PM, WY
 Sec. 014 NWSW;

Converse County

Casper FO

Stipulations:

Lease Notice No. 1

Lease Notice No. 2

Lease Notice No. 3

Lease Stipulation No. 1

Lease Stipulation No. 2

Lease Stipulation No. 3

TLS (1) Feb 1 to Jul 31; (2) as mapped on the Casper Field Office GIS database; (3) protecting nesting Raptors.

WY-183Q-152 120.000 Acres

T.0370N, R.0680W, 06th PM, WY
 Sec. 004 SESW,S2SE;

Converse County

Casper FO

Stipulations:

Lease Notice No. 1

Lease Notice No. 2

Lease Notice No. 3

Lease Stipulation No. 1

Lease Stipulation No. 2

Lease Stipulation No. 3

WY_SW_TLS_PHMAL

WY_SW_TLA_PHMAWCA

WY_SW_CSU_PHMA

WY-183Q-153 2000.000 Acres

T.0390N, R.0680W, 06th PM, WY
 Sec. 021 W2;
 028 SWNW,W2SW;
 029 NWNE,S2NE,SE;
 032 E2;
 033 NENE,NWNW,S2N2,N2S2,SWSW;
 033 SESE;
 034 S2N2,S2;

Converse County

Casper FO

Stipulations:

Lease Notice No. 1

Lease Notice No. 2

Lease Notice No. 3

Lease Stipulation No. 1

Lease Stipulation No. 2

Lease Stipulation No. 3

WY_SW_NSO_PHMAL

WY_SW_TLS_GHMAL

WY_SW_TLS_PHMAL

WY_SW_TLS_PHMAWCA

WY_SW_CSU_PHMA

WY-183Q-154 2184.330 Acres

T.0480N, R.0680W, 06th PM, WY
 Sec. 001 LOTS 1;
 001 SENE,S2;
 006 LOTS 5-7;
 006 SENW;
 008 S2NE,SESW,S2;
 009 S2NW,SW,W2SE;
 010 SW,S2SE;
 011 ALL;

Weston County

Newcastle FO

Stipulations:

Lease Notice No. 1

Lease Notice No. 2

Lease Notice No. 3

Lease Stipulation No. 1

Lease Stipulation No. 2

Lease Stipulation No. 3

WY_SW_NSO_PHMAL

WY_SW_TLS_PHMAL

WY_SW_TLS_PHMAWCA

WY_SW_CSU_PHMA

WY-183Q-155 2000.000 Acres

T.0480N, R.0680W, 06th PM, WY
 Sec. 012 ALL;
 013 ALL;
 014 S2;
 015 E2,W2NW;

Weston County

Newcastle FO

Stipulations:

Lease Notice No. 1

Lease Notice No. 2

Lease Notice No. 3

Lease Stipulation No. 1

Lease Stipulation No. 2

Lease Stipulation No. 3

WY_SW_NSO_PHMAL

WY_SW_TLS_PHMAL

WY_SW_TLS_PHMAWCA

WY_SW_CSU_PHMA

WY-183Q-156 1435.980 Acres

T.0480N, R.0680W, 06th PM, WY
 Sec. 017 N2NE,E2NW;
 018 NENE,SESW;
 019 NE,E2SE;
 020 SWNE,W2NW,SESW,S2;
 021 NE,NWSE,SESE;
 022 NE,NWSE;
 030 LOTS 1;

Weston County

Newcastle FO

S. COYOTE CREEK UNIT

Stipulations:

Lease Notice No. 1

Lease Notice No. 2

Lease Notice No. 3

Lease Stipulation No. 1

Lease Stipulation No. 2

Lease Stipulation No. 3

WY_SW_TLS_PHMAL

WY_SW_TLS_PHMAWCA

WY_SW_CSU_PHMA

WY-183Q-157 120.000 Acres

T.0480N, R.0680W, 06th PM, WY
 Sec. 022 NESE,S2SE;

Weston County

Newcastle FO

S. COYOTE CREEK UNIT

Stipulations:

Lease Notice No. 1

Lease Notice No. 2

Lease Notice No. 3

Lease Stipulation No. 1

Lease Stipulation No. 2

Lease Stipulation No. 3

WY_SW_TLS_PHMAL

WY_SW_TLS_PHMAWCA

WY_SW_CSU_PHMA

WY-183Q-158 1713.060 Acres

T.0480N, R.0680W, 06th PM, WY
 Sec. 023 N2NE,SWNW;
 024 NWNW;
 025 E2SE,SESW;
 028 NWNW,S2SW;
 029 N2NE,SWNE,E2NW;
 030 SENW,NESW;
 031 LOTS 2,3;
 031 NENE,S2NE,SESW,NESW,N2SE;
 032 NENE,NWSW,S2SW,SE;
 033 NENE,S2NE,W2NW,N2SE;
 034 SWNW,SWSW;

Weston County

Newcastle FO

Stipulations:

Lease Notice No. 1

Lease Notice No. 2

Lease Notice No. 3

Lease Stipulation No. 1

Lease Stipulation No. 2

Lease Stipulation No. 3

WY_SW_NSO_PHMAL

WY_SW_TLS_PHMAL

WY_SW_TLS_PHMAWCA

WY_SW_CSU_PHMA

WY-183Q-159 1376.380 Acres

T.0490N, R.0680W, 06th PM, WY
Sec. 004 LOTS 5;
012 LOTS 1,6;
013 LOTS 1,6-9,11-14;
024 LOTS 1;
025 LOTS 2-5;
026 LOTS 5-8,10-12;
026 NESE;
031 LOTS 5;
035 LOTS 1,2,7-10,14,15;

Crook County

Newcastle FO

Stipulations:

Lease Notice No. 1

Lease Notice No. 2

Lease Notice No. 3

Lease Stipulation No. 1

Lease Stipulation No. 2

Lease Stipulation No. 3

WY_SW_TLS_PHMAL

WY_SW_TLS_PHMAWCA

WY_SW_CSU_PHMA

WY-183Q-160 41.210 Acres

T.0490N, R.0680W, 06th PM, WY
Sec. 015 LOTS 3;

Crook County

Newcastle FO

Stipulations:

Lease Notice No. 1

Lease Notice No. 2

Lease Notice No. 3

Lease Stipulation No. 1

Lease Stipulation No. 2

Lease Stipulation No. 3

WY_SW_NSO_PHMAL

WY_SW_TLS_PHMAL

WY_SW_CSU_PHMA

WY-183Q-161 775.830 Acres

T.0500N, R.0680W, 06th PM, WY
Sec. 001 LOTS 5-12;
002 LOTS 13,14;
004 LOTS 11-14;
005 LOTS 9,10;
006 LOTS 8,14,15;

Crook County

Newcastle FO

Stipulations:

Lease Notice No. 1

Lease Notice No. 2

Lease Notice No. 3

Lease Stipulation No. 1

Lease Stipulation No. 2

Lease Stipulation No. 3

WY_SW_TLS_GHMAL

WY-183Q-162 40.660 Acres

T.0500N, R.0680W, 06th PM, WY
Sec. 006 LOTS 19;

Crook County

Newcastle FO

CLIMAX UNIT

Stipulations:

Lease Notice No. 1

Lease Notice No. 2

Lease Notice No. 3

Lease Stipulation No. 1

Lease Stipulation No. 2

Lease Stipulation No. 3

WY_SW_TLS_GHMAL

WY-183Q-163 880.310 Acres

T.0500N, R.0680W, 06th PM, WY
Sec. 008 LOTS 1-3,6-8,10,11,14,15;
011 LOTS 3,4,6,7;
012 LOTS 1-3;
017 LOTS 2,4-6;

Crook County

Newcastle FO

Stipulations:

Lease Notice No. 1

Lease Notice No. 2

Lease Notice No. 3

Lease Stipulation No. 1

Lease Stipulation No. 2

Lease Stipulation No. 3

WY_SW_NSO_GHMAL

WY_SW_TLS_GHMAL

WY-183Q-164 628.530 Acres

T.0500N, R.0680W, 06th PM, WY
Sec. 022 LOTS 1;
027 LOTS 1-4;
028 LOTS 2-5,7;
028 LOTS 8,9 (EXCL 12.40 AC
IN RR ROW WYW0119068);
029 LOTS 1,2;
029 LOT 8 (EXCL 6.43 AC IN RR
ROW WYW0119068);
029 ROW WYW0119068);
031 LOTS 6;

Crook County

Newcastle FO

Stipulations:

Lease Notice No. 1

Lease Notice No. 2

Lease Notice No. 3

Lease Stipulation No. 1

Lease Stipulation No. 2

Lease Stipulation No. 3

WY_SW_TLS_GHMAL

WY_SW_TLS_PHMAL

WY_SW_TLS_PHMAWCA

WY_SW_CSU_PHMA

WY-183Q-165 40.400 Acres

T.0530N, R.0680W, 06th PM, WY
Sec. 009 LOTS 15;

Crook County

Newcastle FO

SOUTH PRAIRIE CREEK UNIT

Stipulations:

Lease Notice No. 1

Lease Notice No. 2

Lease Notice No. 3

Lease Stipulation No. 1

Lease Stipulation No. 2

Lease Stipulation No. 3

WY-183Q-166 157.860 Acres

T.0540N, R.0680W, 06th PM, WY
Sec. 019 LOTS 15-18;

Crook County

Newcastle FO

Stipulations:

Lease Notice No. 1

Lease Notice No. 2

Lease Notice No. 3

Lease Stipulation No. 1

Lease Stipulation No. 2

Lease Stipulation No. 3

WY-183Q-167 80.000 Acres

T.0330N, R.0690W, 06th PM, WY
Sec. 017 E2SE;

Converse County

Casper FO

YORK RANCH UNIT

Stipulations:

Lease Notice No. 1

Lease Notice No. 2

Lease Notice No. 3

Lease Stipulation No. 1

Lease Stipulation No. 2

Lease Stipulation No. 3

WY_SW_TLS_PHMAL

WY_SW_TLS_PHMAWCA

WY_SW_CSU_PHMA

TLS (1) Feb 1 to Jul 31; (2) as mapped on
the Casper Field Office GIS database; (3)
protecting nesting Raptors.

WY-183Q-168 200.000 Acres

T.0340N, R.0690W, 06th PM, WY
Sec. 003 S2SW;
009 NENW, S2NW;

Converse County

Casper FO

Stipulations:

Lease Notice No. 1

Lease Notice No. 2

Lease Notice No. 3

Lease Stipulation No. 1

Lease Stipulation No. 2

Lease Stipulation No. 3

WY_SW_TLS_PHMAL

WY_SW_TLS_PHMAWCA

WY_SW_CSU_PHMA

TLS (1) Feb 1 to Jul 31; (2) as mapped on
the Casper Field Office GIS database; (3)
protecting nesting Raptors.

WY-183Q-169 243.760 Acres

T.0530N, R.0690W, 06th PM, WY
Sec. 035 LOTS 6-11;

Campbell County

Buffalo FO

Stipulations:

Lease Notice No. 1

Lease Notice No. 2

Lease Notice No. 3

Lease Stipulation No. 1

Lease Stipulation No. 2

Lease Stipulation No. 3

WY_BFO_NSO_Slopes50

WY_BFO_TLS_STG

WY_BFO_CSU_Slopes25to50

WY_BFO_CSU_SE

WY_BFO_CSU_SSWLA

WY_BFO_CSU_SSWLB

WY_BFO_CSU_SSWLR

WY-183Q-170 240.000 Acres

T.0340N, R.0700W, 06th PM, WY
Sec. 013 W2SW;

014 SE;

Converse County

Casper FO

Stipulations:

Lease Notice No. 1

Lease Notice No. 2

Lease Notice No. 3

Lease Stipulation No. 1

Lease Stipulation No. 2

Lease Stipulation No. 3

WY_SW_TLS_PHMAL

WY_SW_TLS_PHMAWCA

WY_SW_CSU_PHMA

TLS (1) Feb 1 to Jul 31; (2) as mapped on
the Casper Field Office GIS database; (3)
protecting nesting Raptors.

WY-183Q-171 80.000 Acres

T.0360N, R.0700W, 06th PM, WY
Sec. 018 N2NE;

Converse County

Casper FO

Stipulations:

Lease Notice No. 1

Lease Notice No. 2

Lease Notice No. 3

Lease Stipulation No. 1

Lease Stipulation No. 2

Lease Stipulation No. 3

WY-183Q-172 160.000 Acres

T.0360N, R.0700W, 06th PM, WY
Sec. 026 SE;

Converse County

Casper FO

Stipulations:

Lease Notice No. 1

Lease Notice No. 2

Lease Notice No. 3

Lease Stipulation No. 1

Lease Stipulation No. 2

Lease Stipulation No. 3

WY-183Q-173 1981.440 Acres

T.0460N, R.0700W, 06th PM, WY
Sec. 009 LOTS 6,7,10-12;

010 LOTS 2-16;

011 LOTS 2-5,8-11;

019 LOTS 17;

023 LOTS 7-14;

024 LOTS 1,2,7-16;

Campbell County

Buffalo FO

Stipulations:

Lease Notice No. 1

Lease Notice No. 2

Lease Notice No. 3
 Lease Stipulation No. 1
 Lease Stipulation No. 2
 Lease Stipulation No. 3
 WY_SW_NSO_GHMAL
 WY_SW_NSO_PHMAL
 WY_SW_TLS_GHMAL
 WY_SW_CSU_PHMA
 WY_BFO_NSO_SSRN
 WY_BFO_TLS_NSSRN
 WY_BFO_TLS_PHMAL
 WY_BFO_TLS_SSRN
 WY_BFO_CSU_Slopes25to50
 WY_BFO_CSU_CLBA
 WY_BFO_CSU_FQM
 WY_BFO_CSU_R500F
 WY_BFO_CSU_SE
 WY_BFO_CSU_SLR
 WY_BFO_CSU_H2O500F
 WY_BFO_CSU_SSWLA
 WY_BFO_CSU_SSWLR
 WY-BFO_CSU_GSGRHR

WY-183Q-174 98.650 Acres

T.0330N, R.0710W, 06th PM, WY
 Sec. 029 LOTS 1;
 029 NENE;
 029 M&B BED OF NORTH PLATTE RIV;
 029 M&B RIPAR TO LOT 1;
 M&B on page 80-81 of this sale notice
 Converse County
 Casper FO
 Stipulations:
 Lease Notice No. 1
 Lease Notice No. 2
 Lease Notice No. 3
 Lease Stipulation No. 1
 Lease Stipulation No. 2
 Lease Stipulation No. 3
 NSO (1) As mapped on the Casper Field Office GIS database; (2) protecting Class I and Class II waters within 500 feet of the North Platte River.
 TLS (1) Feb 1 to Jul 31; (2) as mapped on the Casper Field Office GIS database; (3) protecting nesting Raptors.
 CSU (1) Surface occupancy or use within 500 feet to 1/4 mile of Class I and Class II waters may be restricted or prohibited unless the operator and surface managing agency arrive at an acceptable plan for mitigation of anticipated impacts; (2) as mapped on the Casper Field Office GIS database; (3) protecting Class I and Class II waters of the North Platte River.
 CSU (1) Surface occupancy or use within 1/4 mile of the Bald Eagle Concentration Feeding Areas will be restricted or prohibited unless the operator and surface managing agency arrive at an acceptable plan for mitigation of anticipated impacts; (2) as mapped on the Casper Field Office GIS database; (3) protecting Bald Eagle Feeding Areas.
 CSU (1) Surface occupancy or use within 0.25 miles or visual horizon of the historic trail, whichever is closer, may be restricted or prohibited unless the operator and surface managing agency arrive at an acceptable plan for mitigation of anticipated impacts; (2) as mapped on the Casper Field Office GIS database; (3)

protecting cultural and scenic values of the Oregon Trail.

CSU (1) Surface occupancy or use within 3 miles or visual horizon of the historic trail, whichever is closer, may be restricted or prohibited unless the operator and surface managing agency arrive at an acceptable plan for mitigation of anticipated impacts; (2) as mapped on the Casper Field Office GIS database; (3) protecting cultural and scenic values of the Oregon Trail.
 CSU (1) Surface occupancy or use will be restricted or prohibited until the operator, after consultation with the FAA Northwest Mountain Region, and surface managing agency arrive at acceptable plan for mitigation of anticipated impacts; (2) as mapped on the Casper Field Office GIS database; (3) protecting airport flight paths.

WY-183Q-175 1867.670 Acres

T.0440N, R.0710W, 06th PM, WY
 Sec. 006 LOTS 8-11,13-23;
 007 LOTS 5-8,10-20;
 008 LOTS 13;
 009 LOTS 1-15;
 009 NESW;
 Campbell County
 Buffalo FO
 Stipulations:
 Lease Notice No. 1
 Lease Notice No. 2
 Lease Notice No. 3
 Lease Stipulation No. 1
 Lease Stipulation No. 2
 Lease Stipulation No. 3
 WY_BFO_NSO_SSRN
 WY_BFO_TLS_NSSRN
 WY_BFO_TLS_SSRN
 WY_BFO_CSU_RN
 WY_BFO_CSU_R500F
 WY_BFO_CSU_SE
 WY_BFO_CSU_Slopes25to50
 WY_BFO_CSU_SLR
 WY_BFO_CSU_SSWLR
 WY_BFO_CSU_SSWLA
Special Lease Notice: (1) There is a single (or multiple) unplugged wellbore(s) and/or other facilities located on this parcel. For more information, please contact a Petroleum Engineer at the Buffalo Field Office at (307) 684-1100.

WY-183Q-176 1250.500 Acres

T.0560N, R.0710W, 06th PM, WY
 Sec. 006 LOTS 16-23;
 006 E2SW,W2SE,NESE;
 007 LOTS 6,7;
 007 E2E2,E2SW,W2SE;
 019 NESW;
 T.0560N, R.0720W, 06th PM, WY
 Sec. 001 LOTS 20;
 001 SESE;
 012 S2NE;
 024 E2SW;
 026 NENE;
 Campbell County
 Buffalo FO
 Stipulations:

Lease Notice No. 1
Lease Notice No. 2
Lease Notice No. 3
Lease Stipulation No. 1
Lease Stipulation No. 2
Lease Stipulation No. 3
WY_SW_TLS_GHMAL
WY_BFO_NSO_Slopes50
WY_BFO_NSO_SSP
WY_BFO_TLS_STG
WY_BFO_CSU_Slopes25to50
WY_BFO_CSU_FQM
WY_BFO_CSU_H2O500F
WY_BFO_CSU_R500F
WY_BFO_CSU_SE
WY_BFO_CSU_SLR
WY_BFO_CSU_SSPF
WY_BFO_CSU_PD
WY_BFO_CSU_SSWLA
WY_BFO_CSU_SSWLB
WY_BFO_CSU_SSWLR

WY-183Q-177 1160.000 Acres

T.0390N, R.0720W, 06th PM, WY
Sec. 017 N2N2;
020 E2,NWNW;
028 N2,SW;
034 SW;
Converse County
Casper FO
Stipulations:
Lease Notice No. 1
Lease Notice No. 2
Lease Notice No. 3
Lease Stipulation No. 1
Lease Stipulation No. 2
Lease Stipulation No. 3
WY_SW_TLS_GHMAL
TLS (1) Feb 1 to Jul 31; (2) as mapped on
the Casper Field Office GIS database; (3)
protecting nesting Raptors.

WY-183Q-178 40.000 Acres

T.0390N, R.0720W, 06th PM, WY
Sec. 033 SWNE;
Converse County
Casper FO
Stipulations:
Lease Notice No. 1
Lease Notice No. 2
Lease Notice No. 3
Lease Stipulation No. 1
Lease Stipulation No. 2
Lease Stipulation No. 3
WY_SW_TLS_GHMAL

WY-183Q-179 493.150 Acres

T.0470N, R.0730W, 06th PM, WY
Sec. 014 LOTS 5-7,9,10,12;
025 LOTS 1,2,7-10;
Campbell County
Buffalo FO
Stipulations:
Lease Notice No. 1
Lease Notice No. 2
Lease Notice No. 3
Lease Stipulation No. 1
Lease Stipulation No. 2

Lease Stipulation No. 3
WY_BFO_TLS_NSSRN
WY_BFO_TLS_SSRN
WY_BFO_NSO_SSRN
WY_BFO_CSU_FQM
WY_BFO_CSU_R500F
WY_BFO_CSU_H2O500F
WY_BFO_CSU_SSWLA
WY_BFO_CSU_SSWLR
WY_BFO_CSU_RN

Special Lease Notice: (1) There is a single
(or multiple) unplugged wellbore(s) and/or
other facilities located on this parcel. For
more information, please contact a Petroleum
Engineer at the Buffalo Field Office at
(307) 684-1100.

WY-183Q-180 39.400 Acres

T.0540N, R.0730W, 06th PM, WY
Sec. 008 LOTS 6;
Campbell County
Buffalo FO
COMMUNITIZATION AGREEMENT WYW169205
Stipulations:
Lease Notice No. 1
Lease Notice No. 2
Lease Notice No. 3
Lease Stipulation No. 1
Lease Stipulation No. 2
Lease Stipulation No. 3
WY_SW_TLS_GHMAL
WY_BFO_CSU_H

WY-183Q-181 39.670 Acres

T.0540N, R.0730W, 06th PM, WY
Sec. 008 LOTS 8;
Campbell County
Buffalo FO
COMMUNITIZATION AGREEMENT WYW169206
Stipulations:
Lease Notice No. 1
Lease Notice No. 2
Lease Notice No. 3
Lease Stipulation No. 1
Lease Stipulation No. 2
Lease Stipulation No. 3
WY_SW_TLS_GHMAL
WY_BFO_CSU_H
WY_BFO_CSU_R500F
WY_BFO_CSU_SSWLB

WY-183Q-182 280.000 Acres

T.0570N, R.0730W, 06th PM, WY
Sec. 023 S2NE,NW;
024 SWNW;
Campbell County
Buffalo FO
Stipulations:
Lease Notice No. 1
Lease Notice No. 2
Lease Notice No. 3
Lease Stipulation No. 1
Lease Stipulation No. 2
Lease Stipulation No. 3
WY_BFO_NSO_Slopes50
WY_BFO_CSU_Slopes25to50
WY_BFO_CSU_SLR
WY_BFO_CSU_PD

WY_BFO_CSU_SSWLA
WY_BFO_CSU_SSWLB
WY_BFO_CSU_SSWLR

WY-183Q-183 20.940 Acres

T.0570N, R.0740W, 06th PM, WY
Sec. 008 LOTS 2;
Campbell County
Buffalo FO
COMMUNITIZATION AGREEMENT WYW179214
Stipulations:
Lease Notice No. 1
Lease Notice No. 2
Lease Notice No. 3
Lease Stipulation No. 1
Lease Stipulation No. 2
Lease Stipulation No. 3
WY_BFO_CSU_Slopes25to50
WY_BFO_CSU_FQM
WY_BFO_CSU_R500F
WY_BFO_CSU_SLR
WY_BFO_CSU_PD
WY_BFO_CSU_SSWLA
WY_BFO_CSU_SSWLR

WY-183Q-184 280.000 Acres

T.0400N, R.0750W, 06th PM, WY
Sec. 009 N2NE, SENE, NW;
Converse County
Casper FO
Stipulations:
Lease Notice No. 1
Lease Notice No. 2
Lease Notice No. 3
Lease Stipulation No. 1
Lease Stipulation No. 2
Lease Stipulation No. 3
WY_SW_TLS_GHMAL
TLS (1) Feb 1 to Jul 31; (2) as mapped on
 the Casper Field Office GIS database; (3)
 protecting nesting Raptors.
CSU (1) Surface occupancy or use within 3
 miles or visual horizon of the historic
 trail, whichever is closer, may be
 restricted or prohibited unless the operator
 and surface managing agency arrive at an
 acceptable plan for mitigation of
 anticipated impacts; (2) as mapped on the
 Casper Field Office GIS database; (3)
 protecting cultural and scenic values of the
 Bozeman Trail.

WY-183Q-185 40.000 Acres

T.0420N, R.0750W, 06th PM, WY
Sec. 012 SWNW;
Campbell County
Buffalo FO
COMMUNITIZATION AGREEMENT WYW183189
Stipulations:
Lease Notice No. 1
Lease Notice No. 2
Lease Notice No. 3
Lease Stipulation No. 1
Lease Stipulation No. 2
Lease Stipulation No. 3
WY_BFO_NSQ_SSRN
WY_BFO_TLS_NSSRN
WY_BFO_TLS_SSRN

WY_BFO_CSU_H
WY_BFO_CSU_R500F
WY_BFO_CSU_RN
WY_BFO_CSU_SSWLA
WY_BFO_CSU_SSWLR

WY-183Q-186 81.640 Acres

T.0470N, R.0750W, 06th PM, WY
Sec. 002 LOTS 17;
 006 LOTS 10;
Campbell County
Buffalo FO
Stipulations:
Lease Notice No. 1
Lease Notice No. 2
Lease Notice No. 3
Lease Stipulation No. 1
Lease Stipulation No. 2
Lease Stipulation No. 3
WY_SW_TLS_GHMAL
WY_BFO_CSU_Slopes25to50
WY_BFO_NSQ_SSRN
WY_BFO_TLS_NSSRN
WY_BFO_TLS_SSRN
WY_BFO_CSU_SE
WY_BFO_CSU_Slopes25to50
WY_BFO_CSU_RN

WY-183Q-187 18.960 Acres

T.0570N, R.0750W, 06th PM, WY
Sec. 006 LOTS 12,13;
Campbell County
Buffalo FO
Stipulations:
Lease Notice No. 1
Lease Notice No. 2
Lease Notice No. 3
Lease Stipulation No. 1
Lease Stipulation No. 2
Lease Stipulation No. 3
WY_BFO_NSQ_BEGB
WY_BFO_TLS_EWR
WY_BFO_TLS_NSSRN
WY_BFO_CSU_FQM
WY_BFO_CSU_R500F
WY_BFO_CSU_PD
WY_BFO_CSU_BEGB
WY_BFO_CSU_Slopes25to50
WY_BFO_CSU_SSWLA
WY_BFO_CSU_SSWLR
WY_BFO_CSU_RN

WY-183Q-188 80.000 Acres

T.0370N, R.0760W, 06th PM, WY
Sec. 001 E2SW;
Converse County
Casper FO
STAMPEDE UNIT
Stipulations:
Lease Notice No. 1
Lease Notice No. 2
Lease Notice No. 3
Lease Stipulation No. 1
Lease Stipulation No. 2
Lease Stipulation No. 3
WY_SW_TLS_GHMAL

WY-183Q-189 1560.000 Acres

T.0370N, R.0760W, 06th PM, WY
Sec. 010 SENE,W2E2,SWSW,SESE;
 011 ALL;
 015 ALL;

Converse County

Casper FO

SAND SPRINGS UNIT

Stipulations:

Lease Notice No. 1
Lease Notice No. 2
Lease Notice No. 3
Lease Stipulation No. 1
Lease Stipulation No. 2
Lease Stipulation No. 3
WY_SW_TLS_GHMAL

WY-183Q-190 40.090 Acres

T.0440N, R.0770W, 06th PM, WY
Sec. 033 LOTS 12;

Johnson County

Buffalo FO

Stipulations:

Lease Notice No. 1
Lease Notice No. 2
Lease Notice No. 3
Lease Stipulation No. 1
Lease Stipulation No. 2
Lease Stipulation No. 3

WY_SW_TLS_GHMAL
WY_BFO_TLS_NSSRN
WY_BFO_CSU_H
WY_BFO_CSU_R500F
WY_BFO_CSU_RN
WY_BFO_CSU_FQM

WY-183Q-191 3.110 Acres

T.0570N, R.0770W, 06th PM, WY
Sec. 032 LOTS 5;

Sheridan County

Buffalo FO

COMMUNITIZATION AGREEMENT WYW177921

Stipulations:

Lease Notice No. 1
Lease Notice No. 2
Lease Notice No. 3
Lease Stipulation No. 1
Lease Stipulation No. 2
Lease Stipulation No. 3

WY_SW_TLS_GHMAL
WY_BFO_TLS_STG
WY_BFO_CSU_Slopes25to50
WY_BFO_CSU_SE
WY_BFO_CSU_SLR
WY_BFO_CSU_SSWLA
WY_BFO_CSU_SSWLR

WY-183Q-192 1954.320 Acres

T.0360N, R.0780W, 06th PM, WY
Sec. 002 S2;
 003 LOTS 1-4;
 003 SENE,S2NW;
 011 E2,NW,E2SW;
 012 S2S2,NESE;
 013 N2,SW,N2SE,SWSE;

Natrona County

Casper FO

Stipulations:

Lease Notice No. 1
Lease Notice No. 2
Lease Notice No. 3
Lease Stipulation No. 1
Lease Stipulation No. 2
Lease Stipulation No. 3

WY_SW_NSO_PHMAL

WY_SW_TLS_PHMAL

WY_SW_TLS_PHMAWCA

WY_SW_CSU_PHMA

TLS (1) Nov 15 to Apr 30; (2) as mapped on
 the Casper Field Office GIS database; (3)
 protecting big game on crucial winter range.

CSU (1) Surface occupancy or use within 3
 miles or visual horizon of the historic
 trail, whichever is closer, may be
 restricted or prohibited unless the operator
 and surface managing agency arrive at an
 acceptable plan for mitigation of
 anticipated impacts; (2) as mapped on the
 Casper Field Office GIS database; (3)
 protecting cultural and scenic values of the
 Bozeman Trail.

WY-183Q-193 1120.000 Acres

T.0370N, R.0780W, 06th PM, WY
Sec. 027 SWNE,E2NW,SWNW,S2;
 034 ALL;

Natrona County

Casper FO

Stipulations:

Lease Notice No. 1
Lease Notice No. 2
Lease Notice No. 3
Lease Stipulation No. 1
Lease Stipulation No. 2
Lease Stipulation No. 3

WY_SW_NSO_PHMAL
WY_SW_TLS_GHMAL
WY_SW_TLS_PHMAL
WY_SW_TLS_PHMAWCA
WY_SW_CSU_PHMA

WY-183Q-194 638.710 Acres

T.0430N, R.0780W, 06th PM, WY
Sec. 001 LOTS 1-4;
 001 S2N2,S2;

Johnson County

Buffalo FO

Stipulations:

Lease Notice No. 1
Lease Notice No. 2
Lease Notice No. 3
Lease Stipulation No. 1
Lease Stipulation No. 2
Lease Stipulation No. 3

WY_SW_TLS_GHMAL
WY_BFO_NSO_SSRN
WY_BFO_TLS_SSRN
WY_BFO_TLS_NSSRN
WY_BFO_CSU_H
WY_BFO_CSU_H20500F
WY_BFO_CSU_PD
WY_BFO_CSU_R500F
WY_BFO_CSU_RN
WY_BFO_CSU_SSWLB
WY_BFO_CSU_SSWLR
WY_BFO_CSU_SE

WY-183Q-195 721.420 Acres

T.0460N, R.0780W, 06th PM, WY
 Sec. 007 LOTS 16,17;
 010 LOTS 1-16;

Johnson County
 Buffalo FO
 NOLA UNIT

Stipulations:

Lease Notice No. 1
 Lease Notice No. 2
 Lease Notice No. 3
 Lease Stipulation No. 1
 Lease Stipulation No. 2
 Lease Stipulation No. 3

WY_SW_TLS_GHMAL
 WY_SW_TLS_PHMAL
 WY_SW_CSU_PHMA
 WY_BFO_TLS_NSSRN
 WY_BFO_CSU_SE
 WY_BFO_CSU_PD
 WY_BFO_CSU_Slopes25to50
 WY_BFO_CSU_SSWLA
 WY_BFO_CSU_SSWLB
 WY_BFO_CSU_SSWLR
 WY_BFO_CSU_H2O500F
 WY_BFO_CSU_RN
 WY_BFO_CSU_GSGRH

WY-183Q-196 560.280 Acres

T.0520N, R.0810W, 06th PM, WY
 Sec. 031 LOTS 1-4;
 031 W2NE,E2W2,SE;

Johnson County
 Buffalo FO

Stipulations:

Lease Notice No. 1
 Lease Notice No. 2
 Lease Notice No. 3
 Lease Stipulation No. 1
 Lease Stipulation No. 2
 Lease Stipulation No. 3

WY_SW_TLS_GHMAL
 WY_BFO_NSO_Slopes50
 WY_BFO_CSU_Slopes25to50
 WY_BFO_CSU_SLR
 WY_BFO_CSU_SSWLA
 WY_BFO_CSU_SSWLB
 WY_BFO_CSU_SSWLR
 WY_BFO_CSU_H2O500F

WY-183Q-197 374.030 Acres

T.0570N, R.0810W, 06th PM, WY
 Sec. 024 LOTS 1-5;
 024 SWNW,SW;
 025 LOTS 1,3;
 026 LOTS 1;

Sheridan County
 Buffalo FO

Stipulations:

Lease Notice No. 1
 Lease Notice No. 2
 Lease Notice No. 3
 Lease Stipulation No. 1
 Lease Stipulation No. 2
 Lease Stipulation No. 3

WY_SW_TLS_GHMAL
 WY_BFO_NSO_SSP
 WY_BFO_CSU_H2O500F
 WY_BFO_CSU_R500F
 WY_BFO_CSU_SE

WY_BFO_CSU_Slopes25to50
 WY_BFO_CSU_SLR
 WY_BFO_CSU_PD
 WY_BFO_CSU_SSWLA
 WY_BFO_CSU_SSWLB
 WY_BFO_CSU_SSWLR
 WY_BFO_CSU_SSPF

WY-183Q-198 1818.710 Acres

T.0570N, R.0810W, 06th PM, WY
 Sec. 028 LOTS 1-4;

 028 W2;
 029 NE,NESE;
 031 LOTS 6-11;
 031 E2NE,SWNE,NESE;
 032 LOTS 1-4;
 032 E2NW,SWNW,N2SW,NESE;
 033 LOTS 1-4,7,10;
 033 E2NW;

Sheridan County
 Buffalo FO

Stipulations:

Lease Notice No. 1
 Lease Notice No. 2
 Lease Notice No. 3
 Lease Stipulation No. 1
 Lease Stipulation No. 2
 Lease Stipulation No. 3

WY_SW_TLS_GHMAL
 WY_BFO_NSO_Slopes50
 WY_BFO_TLS_NSSRN
 WY_BFO_TLS_STG
 WY_BFO_CSU_H2O500F
 WY_BFO_CSU_R500F
 WY_BFO_CSU_SE
 WY_BFO_CSU_Slopes25to50
 WY_BFO_CSU_SLR
 WY_BFO_CSU_SSWLA
 WY_BFO_CSU_SSWLB
 WY_BFO_CSU_SSWLR
 WY_BFO_CSU_RN
 WY_BFO_CSU_STG

WY-183Q-199 120.010 Acres

T.0510N, R.0820W, 06th PM, WY
 Sec. 001 LOTS 1;
 001 SENE,NESE;

Johnson County
 Buffalo FO

Stipulations:

Lease Notice No. 1
 Lease Notice No. 2
 Lease Notice No. 3
 Lease Stipulation No. 1
 Lease Stipulation No. 2
 Lease Stipulation No. 3

WY_SW_TLS_GHMAL
 WY_BFO_CSU_H
 WY_BFO_CSU_Slopes25to50
 WY_BFO_CSU_SLR
 WY_BFO_CSU_SSWLA
 WY_BFO_CSU_SSWLB
 WY_BFO_CSU_SSWLR

WY-183Q-200 1158.180 Acres

T.0570N, R.0820W, 06th PM, WY
 Sec. 019 SESW,S2SE;
 029 S2;
 030 LOTS 1,2;
 030 NE,NENW;
 031 LOTS 1-4;
 031 E2NE,E2W2,SWSE;

Sheridan County

Buffalo FO

Stipulations:

Lease Notice No. 1

Lease Notice No. 2

Lease Notice No. 3

Lease Stipulation No. 1

Lease Stipulation No. 2

Lease Stipulation No. 3

WY_BFO_NSO_Slopes50

WY_BFO_TLS_NSSRN

WY_BFO_CSU_H2O500F

WY_BFO_CSU_R500F

WY_BFO_CSU_SE

WY_BFO_CSU_Slopes25to50

WY_BFO_CSU_SLR

WY_BFO_CSU_SSWLA

WY_BFO_CSU_SSWLB

WY_BFO_CSU_SSWLR

WY_BFO_CSU_RN

WY-183Q-201 1120.000 Acres

T.0330N, R.0830W, 06th PM, WY
 Sec. 015 N2SW;
 017 N2,N2S2;
 020 N2,E2SW,SE;

Natrona County

Casper FO

Stipulations:

Lease Notice No. 1

Lease Notice No. 2

Lease Notice No. 3

Lease Stipulation No. 1

Lease Stipulation No. 2

Lease Stipulation No. 3

WY_SW_TLS_PHMAL

WY_SW_TLS_PHMAWCA

WY_SW_CSU_PHMA

NSO (1) As mapped on the Casper Field Office GIS database; (2) protecting Class I and Class II waters within 500 feet of Poison Spider Creek.

TLS (1) Feb 1 to Jul 31; (2) as mapped on the Casper Field Office GIS database; (3) protecting nesting Raptors.

CSU (1) Surface occupancy or use within 500 feet to 1/4 mile of Class I and Class II waters may be restricted or prohibited unless the operator and surface managing agency arrive at an acceptable plan for mitigation of anticipated impacts; (2) as mapped on the Casper Field Office GIS database; (3) protecting Class I and Class II waters of Poison Spider Creek.

CSU (1) Surface occupancy or use within 0.25 miles or visual horizon of the historic trail, whichever is closer, may be restricted or prohibited unless the operator and surface managing agency arrive at an acceptable plan for mitigation of anticipated impacts; (2) as mapped on the Casper Field Office GIS database; (3) protecting cultural and scenic values of the Bridger Trail.

CSU (1) Surface occupancy or use within 3 miles or visual horizon of the historic trail, whichever is closer, may be restricted or prohibited unless the operator and surface managing agency arrive at an acceptable plan for mitigation of anticipated impacts; (2) as mapped on the Casper Field Office GIS database; (3) protecting cultural and scenic values of the Bridger Trail.

WY-183Q-202 471.930 Acres

T.0330N, R.0830W, 06th PM, WY
 Sec. 018 LOTS 1-3;
 018 NE,E2NW,NESW,N2SE;

Natrona County

Casper FO

Stipulations:

Lease Notice No. 1

Lease Notice No. 2

Lease Notice No. 3

Lease Stipulation No. 1

Lease Stipulation No. 2

Lease Stipulation No. 3

WY_SW_TLS_PHMAL

WY_SW_TLS_PHMAWCA

WY_SW_CSU_PHMA

NSO (1) As mapped on the Casper Field Office GIS database; (2) protecting Class I and Class II waters within 500 feet of Poison Spider Creek.

TLS (1) Feb 1 to Jul 31; (2) as mapped on the Casper Field Office GIS database; (3) protecting nesting Raptors.

CSU (1) Surface occupancy or use within 500 feet to 1/4 mile of Class I and Class II waters may be restricted or prohibited unless the operator and surface managing agency arrive at an acceptable plan for mitigation of anticipated impacts; (2) as mapped on the Casper Field Office GIS database; (3) protecting Class I and Class II waters of Poison Spider Creek.

CSU (1) Surface occupancy or use within 0.25 miles or visual horizon of the historic trail, whichever is closer, may be restricted or prohibited unless the operator and surface managing agency arrive at an acceptable plan for mitigation of anticipated impacts; (2) as mapped on the Casper Field Office GIS database; (3) protecting cultural and scenic values of the Bridger Trail.

CSU (1) Surface occupancy or use within 3 miles or visual horizon of the historic trail, whichever is closer, may be restricted or prohibited unless the operator and surface managing agency arrive at an acceptable plan for mitigation of anticipated impacts; (2) as mapped on the Casper Field Office GIS database; (3) protecting cultural and scenic values of the Bridger Trail.

WY-183Q-203 2400.000 Acres

T.0330N, R.0830W, 06th PM, WY
 Sec. 021 ALL;
 022 ALL;
 027 N2,N2SW,SWSW,NWSE;
 028 ALL;

Natrona County
 Casper FO
 Stipulations:
 Lease Notice No. 1
 Lease Notice No. 2
 Lease Notice No. 3
 Lease Stipulation No. 1
 Lease Stipulation No. 2
 Lease Stipulation No. 3
 WY_SW_TLS_PHMAL
 WY_SW_TLS_PHMAWCA
 WY_SW_CSU_PHMA
 CSU (1) Surface occupancy or use within 500 feet to 1/4 mile of Class I and Class II waters may be restricted or prohibited unless the operator and surface managing agency arrive at an acceptable plan for mitigation of anticipated impacts; (2) as mapped on the Casper Field Office GIS database; (3) protecting Class I and Class II waters of Poison Spider Creek.

CSU (1) Surface occupancy or use within 0.25 miles or visual horizon of the historic trail, whichever is closer, may be restricted or prohibited unless the operator and surface managing agency arrive at an acceptable plan for mitigation of anticipated impacts; (2) as mapped on the Casper Field Office GIS database; (3) protecting cultural and scenic values of the Bridger Trail.

CSU (1) Surface occupancy or use within 3 miles or visual horizon of the historic trail, whichever is closer, may be restricted or prohibited unless the operator and surface managing agency arrive at an acceptable plan for mitigation of anticipated impacts; (2) as mapped on the Casper Field Office GIS database; (3) protecting cultural and scenic values of the Bridger Trail.

WY-183Q-204 1240.000 Acres

T.0330N, R.0830W, 06th PM, WY
 Sec. 023 ALL;
 026 NENE, S2NE, NW, S2;
 Natrona County
 Casper FO
 Stipulations:
 Lease Notice No. 1
 Lease Notice No. 2
 Lease Notice No. 3
 Lease Stipulation No. 1
 Lease Stipulation No. 2
 Lease Stipulation No. 3
 WY_SW_TLS_PHMAL
 WY_SW_TLS_PHMAWCA
 WY_SW_CSU_PHMA
 TLS (1) Feb 1 to Jul 31; (2) as mapped on the Casper Field Office GIS database; (3) protecting nesting Raptors.

CSU (1) Surface occupancy or use within 500 feet to 1/4 mile of Class I and Class II waters may be restricted or prohibited unless the operator and surface managing agency arrive at an acceptable plan for mitigation of anticipated impacts; (2) as mapped on the Casper Field Office GIS database; (3) protecting Class I and Class II waters of Poison Spider Creek.

CSU (1) Surface occupancy or use within 0.25 miles or visual horizon of the historic

trail, whichever is closer, may be restricted or prohibited unless the operator and surface managing agency arrive at an acceptable plan for mitigation of anticipated impacts; (2) as mapped on the Casper Field Office GIS database; (3) protecting cultural and scenic values of the Bridger Trail.

CSU (1) Surface occupancy or use within 3 miles or visual horizon of the historic trail, whichever is closer, may be restricted or prohibited unless the operator and surface managing agency arrive at an acceptable plan for mitigation of anticipated impacts; (2) as mapped on the Casper Field Office GIS database; (3) protecting cultural and scenic values of the Bridger Trail.

WY-183Q-205 920.000 Acres

T.0330N, R.0830W, 06th PM, WY
 Sec. 024 SENE, W2NE, W2, SE;
 025 S2;
 Natrona County
 Casper FO
 Stipulations:
 Lease Notice No. 1
 Lease Notice No. 2
 Lease Notice No. 3
 Lease Stipulation No. 1
 Lease Stipulation No. 2
 Lease Stipulation No. 3
 WY_SW_TLS_PHMAL
 WY_SW_TLS_PHMAWCA
 WY_SW_CSU_PHMA
 NSO (1) As mapped on the Casper Field Office GIS database; (2) protecting Class I and Class II waters within 500 feet of Poison Spider Creek.

TLS (1) Feb 1 to Jul 31; (2) as mapped on the Casper Field Office GIS database; (3) protecting nesting Raptors.

CSU (1) Surface occupancy or use within 500 feet to 1/4 mile of Class I and Class II waters may be restricted or prohibited unless the operator and surface managing agency arrive at an acceptable plan for mitigation of anticipated impacts; (2) as mapped on the Casper Field Office GIS database; (3) protecting Class I and Class II waters of Poison Spider Creek.

CSU (1) Surface occupancy or use within 0.25 miles or visual horizon of the historic trail, whichever is closer, may be restricted or prohibited unless the operator and surface managing agency arrive at an acceptable plan for mitigation of anticipated impacts; (2) as mapped on the Casper Field Office GIS database; (3) protecting cultural and scenic values of the Bridger Trail.

CSU (1) Surface occupancy or use within 3 miles or visual horizon of the historic trail, whichever is closer, may be restricted or prohibited unless the operator and surface managing agency arrive at an acceptable plan for mitigation of anticipated impacts; (2) as mapped on the Casper Field Office GIS database; (3) protecting cultural and scenic values of the Bridger Trail.

WY-183Q-206 40.000 Acres

T.0580N, R.0830W, 06th PM, WY
 Sec. 033 SESW;

Sheridan County
 Buffalo FO

Stipulations:

Lease Notice No. 1
 Lease Notice No. 2
 Lease Notice No. 3
 Lease Stipulation No. 1
 Lease Stipulation No. 2
 Lease Stipulation No. 3

WY_BFO_TLS_NSSRN
 WY_BFO_TLS_STG
 WY_BFO_CSU_H
 WY_BFO_CSU_R500F
 WY_BFO_CSU_RN
 WY_BFO_CSU_SLR
 WY_BFO_CSU_SSWLA
 WY_BFO_CSU_SSWLB
 WY_BFO_CSU_SSWLR
 WY_BFO_CSU_SE
 WY_BFO_CSU_WHSRMA

and surface managing agency arrive at an acceptable plan for mitigation of anticipated impacts; (2) as mapped on the Casper Field Office GIS database; (3) protecting Class I and/or Class II Visual Resource Management Areas.

WY-183Q-209 160.000 Acres

T.0320N, R.0840W, 06th PM, WY
 Sec. 026 N2S2;

Natrona County
 Casper FO

Stipulations:

Lease Notice No. 1
 Lease Notice No. 2
 Lease Notice No. 3
 Lease Stipulation No. 1
 Lease Stipulation No. 2
 Lease Stipulation No. 3

WY_SW_TLS_PHMAL
 WY_SW_TLS_PHMAWCA
 WY_SW_CSU_PHMA

WY-183Q-207 150.200 Acres

T.0320N, R.0840W, 06th PM, WY
 Sec. 001 LOTS 1,2;
 001 S2NE;

Natrona County
 Casper FO

Stipulations:

Lease Notice No. 1
 Lease Notice No. 2
 Lease Notice No. 3
 Lease Stipulation No. 1
 Lease Stipulation No. 2
 Lease Stipulation No. 3

WY_SW_TLS_PHMAL
 WY_SW_TLS_PHMAWCA
 WY_SW_CSU_PHMA

WY-183Q-210 2524.240 Acres

T.0330N, R.0840W, 06th PM, WY
 Sec. 001 LOTS 1,2;
 001 S2NE;
 004 SWNW;
 007 LOTS 3-8;
 007 E2SW;
 008 ALL;

T.0330N, R.0850W, 06th PM, WY

Sec. 001 LOTS 1,2;
 001 S2NE;
 003 LOTS 1,2;
 003 S2NE,SE,NW,S2;
 004 SE;
 010 W2SW;
 012 N2NE;
 014 E2,NENW;

Natrona County
 Casper FO

Stipulations:

Lease Notice No. 1
 Lease Notice No. 2
 Lease Notice No. 3
 Lease Stipulation No. 1
 Lease Stipulation No. 2
 Lease Stipulation No. 3

WY_SW_NSO_PHMAL
 WY_SW_TLS_PHMAL
 WY_SW_TLS_PHMAWCA
 WY_SW_CSU_PHMA

NSO (1) As mapped on the Casper Field Office GIS database; (2) protecting Class I and Class II waters within 500 feet of Poison Spider Creek.

TLS (1) Feb 1 to Jul 31; (2) as mapped on the Casper Field Office GIS database; (3) protecting nesting Raptors.

CSU (1) Surface occupancy or use within 500 feet to 1/4 mile of Class I and Class II waters may be restricted or prohibited unless the operator and surface managing agency arrive at an acceptable plan for mitigation of anticipated impacts; (2) as mapped on the Casper Field Office GIS database; (3) protecting Class I and Class II waters of Poison Spider Creek and the South Fork of Casper Creek.

WY-183Q-208 1873.950 Acres

T.0320N, R.0840W, 06th PM, WY

Sec. 002 LOTS 1-4;
 002 S2N2,SE;
 003 LOTS 3,4;
 003 S2NW;
 006 LOTS 5-7;
 006 S2NE,N2SE;
 007 LOTS 1;
 007 E2NE,SWNE,E2NW,SE;
 008 N2,SW;

Natrona County
 Casper FO

Stipulations:

Lease Notice No. 1
 Lease Notice No. 2
 Lease Notice No. 3
 Lease Stipulation No. 1
 Lease Stipulation No. 2
 Lease Stipulation No. 3

WY_SW_NSO_PHMAL
 WY_SW_TLS_PHMAL
 WY_SW_TLS_PHMAWCA
 WY_SW_CSU_PHMA

TLS (1) Feb 1 to Jul 31; (2) as mapped on the Casper Field Office GIS database; (3) protecting nesting Raptors.
 CSU (1) Surface occupancy or use will be restricted or prohibited unless the operator

CSU (1) Surface occupancy or use within 3 miles or visual horizon of the historic trail, whichever is closer, may be restricted or prohibited unless the operator and surface managing agency arrive at an acceptable plan for mitigation of anticipated impacts; (2) as mapped on the Casper Field Office GIS database; (3) protecting cultural and scenic values of the Bridger Trail.

WY-183Q-211 1320.000 Acres

T.0330N, R.0840W, 06th PM, WY

Sec. 021 N2,N2SW;
022 S2;
023 S2;
026 NESE;
035 E2NE,SE;

Natrona County

Casper FO

Stipulations:

Lease Notice No. 1

Lease Notice No. 2

Lease Notice No. 3

Lease Stipulation No. 1

Lease Stipulation No. 2

Lease Stipulation No. 3

WY_SW_NSO_PHMAL

WY_SW_TLS_PHMAL

WY_SW_TLS_PHMAWCA

WY_SW_CSU_PHMA

NSO (1) As mapped on the Casper Field Office GIS database; (2) protecting Class I and Class II waters within 500 feet of Poison Spider Creek.

CSU (1) Surface occupancy or use within 500 feet to 1/4 mile of Class I and Class II waters may be restricted or prohibited unless the operator and surface managing agency arrive at an acceptable plan for mitigation of anticipated impacts; (2) as mapped on the Casper Field Office GIS database; (3) protecting Class I and Class II waters of Poison Spider Creek.

CSU (1) Surface occupancy or use within 3 miles or visual horizon of the historic trail, whichever is closer, may be restricted or prohibited unless the operator and surface managing agency arrive at an acceptable plan for mitigation of anticipated impacts; (2) as mapped on the Casper Field Office GIS database; (3) protecting cultural and scenic values of the Bridger Trail.

WY-183Q-212 960.000 Acres

T.0330N, R.0840W, 06th PM, WY

Sec. 024 E2;
025 ALL;

Natrona County

Casper FO

Stipulations:

Lease Notice No. 1

Lease Notice No. 2

Lease Notice No. 3

Lease Stipulation No. 1

Lease Stipulation No. 2

Lease Stipulation No. 3

WY_SW_NSO_PHMAL

WY_SW_TLS_PHMAL

WY_SW_TLS_PHMAWCA

WY_SW_CSU_PHMA

CSU (1) Surface occupancy or use within 500 feet to 1/4 mile of Class I and Class II waters may be restricted or prohibited unless the operator and surface managing agency arrive at an acceptable plan for mitigation of anticipated impacts; (2) as mapped on the Casper Field Office GIS database; (3) protecting Class I and Class II waters of Poison Spider Creek.

CSU (1) Surface occupancy or use within 0.25 miles or visual horizon of the historic trail, whichever is closer, may be restricted or prohibited unless the operator and surface managing agency arrive at an acceptable plan for mitigation of anticipated impacts; (2) as mapped on the Casper Field Office GIS database; (3) protecting cultural and scenic values of the Bridger Trail.

CSU (1) Surface occupancy or use within 3 miles or visual horizon of the historic trail, whichever is closer, may be restricted or prohibited unless the operator and surface managing agency arrive at an acceptable plan for mitigation of anticipated impacts; (2) as mapped on the Casper Field Office GIS database; (3) protecting cultural and scenic values of the Bridger Trail.

WY-183Q-213 629.840 Acres

T.0320N, R.0850W, 06th PM, WY

Sec. 001 LOTS 1-4;
001 S2N2,S2;

Natrona County

Lander FO

Stipulations:

Lease Notice No. 1

Lease Notice No. 2

Lease Notice No. 3

Lease Stipulation No. 1

Lease Stipulation No. 2

Lease Stipulation No. 3

WY_SW_TLS_PHMAL

WY_SW_TLS_PHMAWCA

WY_SW_CSU_PHMA

WY_LFO_NSO_SG25P1014

WY_LFO_NSO_PSW4031

WY_LFO_TLS_RN4071

WY_LFO_TLS_MPN4094

WY_LFO_CSU_LRPS1013

WY_LFO_CSU_PYFC5058

WY_LFO_CSU_S15T024P1014

WY-183Q-214 1920.200 Acres

T.0250N, R.0900W, 06th PM, WY

Sec. 028 ALL;
030 LOTS 1-4;
030 E2,E2W2;
031 LOTS 1-4;
031 E2,E2W2;

Sweetwater County

Rawlins FO

Stipulations:

Lease Notice No. 1

Lease Notice No. 2

Lease Notice No. 3

Lease Stipulation No. 1

Lease Stipulation No. 2

Lease Stipulation No. 3

WY_SW_TLS_PHMAL

WY_SW_TLS_PHMAWCA

WY_SW_CSU_PHMA

CSU (1) Surface occupancy or use will be restricted or prohibited unless the operator and surface managing agency arrive at an acceptable plan for mitigation of anticipated impacts; (2) as mapped on the Rawlins Field Office GIS database; (3) protecting the habitats of identified amphibian/reptile species.

WY-183Q-215 640.000 Acres

T.0250N, R.0900W, 06th PM, WY

Sec. 032 ALL;

Sweetwater County

Rawlins FO

Stipulations:

Lease Notice No. 1

Lease Notice No. 2

Lease Notice No. 3

Lease Stipulation No. 1

Lease Stipulation No. 2

Lease Stipulation No. 3

WY_SW_TLS_PHMAL

WY_SW_TLS_PHMAWCA

WY_SW_CSU_PHMA

CSU (1) Surface occupancy or use will be restricted or prohibited unless the operator and surface managing agency arrive at an acceptable plan for mitigation of anticipated impacts; (2) as mapped on the Rawlins Field Office GIS database; (3) protecting the habitats of identified amphibian/reptile species.

WY-183Q-216 2355.590 Acres

T.0260N, R.0900W, 06th PM, WY

Sec. 007 LOTS 1,2;

007 E2,E2SW;

018 SENE,E2SW,SE;

019 LOTS 1-4;

019 E2W2;

020 ALL;

021 ALL;

Sweetwater County

Rawlins FO

Stipulations:

Lease Notice No. 1

Lease Notice No. 2

Lease Notice No. 3

Lease Stipulation No. 1

Lease Stipulation No. 2

Lease Stipulation No. 3

WY_SW_TLS_GHMAL

WY_SW_TLS_PHMAL

WY_SW_TLS_PHMAWCA

WY_SW_CSU_PHMA

NSO (1) as mapped on the Rawlins Field Office GIS database; (2) protecting historic values within 1/4 mile of contributing segments of the Rawlins to Ft. Washakie Trail.

TLS (1) Nov 15 to Apr 30; (2) as mapped on the Rawlins Field Office GIS database; (3) protecting big game crucial winter range.

TLS (1) Feb 1 to July 31; (2) as mapped on the Rawlins Field Office GIS database; (3)

protecting nesting Raptors.

CSU (1) Surface occupancy or use will be restricted or prohibited unless the operator and surface managing agency arrive at an acceptable plan for mitigation of anticipated impacts; (2) as mapped on the Rawlins Field Office GIS database; (3) protecting raptor nesting habitat.

CSU (1) Surface occupancy or use will be restricted or prohibited unless the operator and surface managing agency arrive at an acceptable plan for mitigation of anticipated impacts; (2) as mapped on the Rawlins Field Office GIS database; (3) protecting the habitats of identified amphibian/reptile species.

CSU (1) Surface occupancy or use may be restricted or prohibited within the setting contributing to the National Register of Historic Places eligibility unless the operator and surface managing agency arrive at an acceptable plan for mitigation of anticipated impacts; (2) as mapped on the Rawlins Field Office GIS database; (3) protecting historic and visual values of the Rawlins to Ft. Washakie Trail.

WY-183Q-217 1435.320 Acres

T.0260N, R.0900W, 06th PM, WY

Sec. 027 W2NW,SENW;

028 N2,NESE;

030 LOTS 1-4;

030 E2W2,SE;

031 LOTS 1-4;

031 E2W2,E2;

Sweetwater County

Rawlins FO

Stipulations:

Lease Notice No. 1

Lease Notice No. 2

Lease Notice No. 3

Lease Stipulation No. 1

Lease Stipulation No. 2

Lease Stipulation No. 3

WY_SW_TLS_GHMAL

WY_SW_TLS_PHMAL

WY_SW_TLS_PHMAWCA

WY_SW_CSU_PHMA

TLS (1) Feb 1 to July 31; (2) as mapped on the Rawlins Field Office GIS database; (3) protecting nesting Raptors.

CSU (1) Surface occupancy or use will be restricted or prohibited unless the operator and surface managing agency arrive at an acceptable plan for mitigation of anticipated impacts; (2) as mapped on the Rawlins Field Office GIS database; (3) protecting the habitats of identified amphibian/reptile species.

CSU (1) Surface occupancy or use may be restricted or prohibited within the setting contributing to the National Register of Historic Places eligibility unless the operator and surface managing agency arrive at an acceptable plan for mitigation of anticipated impacts; (2) as mapped on the Rawlins Field Office GIS database; (3) protecting historic and visual values of the Rawlins to Ft. Washakie Trail.

WY-183Q-218 1920.000 Acres

T.0260N, R.0900W, 06th PM, WY
Sec. 033 ALL;
034 ALL;
035 ALL;
Sweetwater County
Rawlins FO
Stipulations:
Lease Notice No. 1
Lease Notice No. 2
Lease Notice No. 3
Lease Stipulation No. 1
Lease Stipulation No. 2
Lease Stipulation No. 3
WY_SW_NSO_GHMAL
WY_SW_NSO_PHMAL
WY_SW_TLS_GHMAL
WY_SW_TLS_PHMAL
WY_SW_TLS_PHMAWCA
WY_SW_CSU_PHMA
TLS (1) Nov 15 to Apr 30; (2) as mapped on the Rawlins Field Office GIS database; (3) protecting big game crucial winter range.
TLS (1) Feb 1 to July 31; (2) as mapped on the Rawlins Field Office GIS database; (3) protecting nesting Raptors.
CSU (1) Surface occupancy or use will be restricted or prohibited unless the operator and surface managing agency arrive at an acceptable plan for mitigation of anticipated impacts; (2) as mapped on the Rawlins Field Office GIS database; (3) protecting the habitats of identified amphibian/reptile species.
CSU (1) Surface occupancy or use may be restricted or prohibited within the setting contributing to the National Register of Historic Places eligibility unless the operator and surface managing agency arrive at an acceptable plan for mitigation of anticipated impacts; (2) as mapped on the Rawlins Field Office GIS database; (3) protecting historic and visual values of the Rawlins to Ft. Washakie Trail.

WY-183Q-219 1911.500 Acres

T.0260N, R.0910W, 06th PM, WY
Sec. 002 LOTS 1-4;
002 S2N2,S2;
003 LOTS 1-4;
003 S2N2,S2;
004 LOTS 1-4;
004 S2N2,S2;
Sweetwater County
Rawlins FO
HEADSELL RANCH UNIT
Stipulations:
Lease Notice No. 1
Lease Notice No. 2
Lease Notice No. 3
Lease Stipulation No. 1
Lease Stipulation No. 2
Lease Stipulation No. 3
WY_SW_TLS_PHMAL
WY_SW_TLS_PHMAWCA
WY_SW_CSU_PHMA
NSO (1) as mapped on the Rawlins Field Office GIS database; (2) protecting historic values within 1/4 mile of contributing segments of the Rawlins to Ft. Washakie Trail.
TLS (1) Feb 1 to July 31; (2) as mapped on

the Rawlins Field Office GIS database; (3) protecting nesting Raptors.
CSU (1) Surface occupancy or use will be restricted or prohibited unless the operator and surface managing agency arrive at an acceptable plan for mitigation of anticipated impacts; (2) as mapped on the Rawlins Field Office GIS database; (3) protecting the habitats of identified amphibian/reptile species.
CSU (1) Surface occupancy or use may be restricted or prohibited within the setting contributing to the National Register of Historic Places eligibility unless the operator and surface managing agency arrive at an acceptable plan for mitigation of anticipated impacts; (2) as mapped on the Rawlins Field Office GIS database; (3) protecting historic and visual values of the Rawlins to Ft. Washakie Trail.

WY-183Q-220 1932.740 Acres

T.0260N, R.0910W, 06th PM, WY
Sec. 005 LOTS 1-4;
005 S2N2,S2;
006 LOTS 1-7;
006 S2NE,SE,SE;
007 LOTS 1-4;
007 E2,E2W2;
Sweetwater County
Rawlins FO
Stipulations:
Lease Notice No. 1
Lease Notice No. 2
Lease Notice No. 3
Lease Stipulation No. 1
Lease Stipulation No. 2
Lease Stipulation No. 3
WY_SW_TLS_PHMAL
WY_SW_TLS_PHMAWCA
WY_SW_CSU_PHMA
NSO (1) as mapped on the Rawlins Field Office GIS database; (2) protecting historic values within 1/4 mile of contributing segments of the Rawlins to Ft. Washakie Trail.
CSU (1) Surface occupancy or use will be restricted or prohibited unless the operator and surface managing agency arrive at an acceptable plan for mitigation of anticipated impacts; (2) as mapped on the Rawlins Field Office GIS database; (3) protecting the habitats of identified amphibian/reptile species.
CSU (1) Surface occupancy or use may be restricted or prohibited within the setting contributing to the National Register of Historic Places eligibility unless the operator and surface managing agency arrive at an acceptable plan for mitigation of anticipated impacts; (2) as mapped on the Rawlins Field Office GIS database; (3) protecting historic and visual values of the Rawlins to Ft. Washakie Trail.

WY-183Q-221 2240.000 Acres

T.0260N, R.0910W, 06th PM, WY

Sec. 008 ALL;
 009 ALL;
 010 ALL;
 011 NE,SW;

Sweetwater County

Rawlins FO

Stipulations:

Lease Notice No. 1

Lease Notice No. 2

Lease Notice No. 3

Lease Stipulation No. 1

Lease Stipulation No. 2

Lease Stipulation No. 3

WY_SW_TLS_PHMAL

WY_SW_TLS_PHMAWCA

WY_SW_CSU_PHMA

NSO (1) as mapped on the Rawlins Field Office GIS database; (2) protecting historic values within 1/4 mile of contributing segments of the Rawlins to Ft. Washakie Trail.

TLS (1) Feb 1 to July 31; (2) as mapped on the Rawlins Field Office GIS database; (3) protecting nesting Raptors.

CSU (1) Surface occupancy or use will be restricted or prohibited unless the operator and surface managing agency arrive at an acceptable plan for mitigation of anticipated impacts; (2) as mapped on the Rawlins Field Office GIS database; (3) protecting the habitats of identified amphibian/reptile species.

CSU (1) Surface occupancy or use may be restricted or prohibited within the setting contributing to the National Register of Historic Places eligibility unless the operator and surface managing agency arrive at an acceptable plan for mitigation of anticipated impacts; (2) as mapped on the Rawlins Field Office GIS database; (3) protecting historic and visual values of the Rawlins to Ft. Washakie Trail.

WY-183Q-222 2080.000 Acres

T.0260N, R.0910W, 06th PM, WY

Sec. 012 SE;
 013 ALL;
 014 ALL;
 015 ALL;

Sweetwater County

Rawlins FO

Stipulations:

Lease Notice No. 1

Lease Notice No. 2

Lease Notice No. 3

Lease Stipulation No. 1

Lease Stipulation No. 2

Lease Stipulation No. 3

WY_SW_TLS_PHMAL

WY_SW_TLS_PHMAWCA

WY_SW_CSU_PHMA

NSO (1) as mapped on the Rawlins Field Office GIS database; (2) protecting historic values within 1/4 mile of contributing segments of the Rawlins to Ft. Washakie Trail.

TLS (1) Feb 1 to July 31; (2) as mapped on the Rawlins Field Office GIS database; (3) protecting nesting Raptors.

CSU (1) Surface occupancy or use will be

restricted or prohibited unless the operator and surface managing agency arrive at an acceptable plan for mitigation of anticipated impacts; (2) as mapped on the Rawlins Field Office GIS database; (3) protecting raptor nesting habitat.

CSU (1) Surface occupancy or use will be restricted or prohibited unless the operator and surface managing agency arrive at an acceptable plan for mitigation of anticipated impacts; (2) as mapped on the Rawlins Field Office GIS database; (3) protecting the habitats of identified amphibian/reptile species.

CSU (1) Surface occupancy or use may be restricted or prohibited within the setting contributing to the National Register of Historic Places eligibility unless the operator and surface managing agency arrive at an acceptable plan for mitigation of anticipated impacts; (2) as mapped on the Rawlins Field Office GIS database; (3) protecting historic and visual values of the Rawlins to Ft. Washakie Trail.

WY-183Q-223 2398.600 Acres

T.0260N, R.0910W, 06th PM, WY

Sec. 017 ALL;
 018 LOTS 1,2;
 018 NE,E2NW;
 019 LOTS 3,4;
 019 E2SW;
 022 ALL;
 023 ALL;

Sweetwater County

Rawlins FO

Stipulations:

Lease Notice No. 1

Lease Notice No. 2

Lease Notice No. 3

Lease Stipulation No. 1

Lease Stipulation No. 2

Lease Stipulation No. 3

WY_SW_NSO_PHMAL

WY_SW_TLS_PHMAL

WY_SW_TLS_PHMAWCA

WY_SW_CSU_PHMA

TLS (1) Feb 1 to July 31; (2) as mapped on the Rawlins Field Office GIS database; (3) protecting nesting Raptors.

CSU (1) Surface occupancy or use will be restricted or prohibited unless the operator and surface managing agency arrive at an acceptable plan for mitigation of anticipated impacts; (2) as mapped on the Rawlins Field Office GIS database; (3) protecting raptor nesting habitat.

CSU (1) Surface occupancy or use will be restricted or prohibited unless the operator and surface managing agency arrive at an acceptable plan for mitigation of anticipated impacts; (2) as mapped on the Rawlins Field Office GIS database; (3) protecting the habitats of identified amphibian/reptile species.

CSU (1) Surface occupancy or use may be restricted or prohibited within the setting contributing to the National Register of Historic Places eligibility unless the operator and surface managing agency arrive at an acceptable plan for mitigation of anticipated impacts; (2) as mapped on the

Rawlins Field Office GIS database; (3) protecting historic and visual values of the Rawlins to Ft. Washakie Trail.

acceptable plan for mitigation of anticipated impacts; (2) as mapped on the Rawlins Field Office GIS database; (3) protecting the habitats of identified amphibian/reptile species.

WY-183Q-224 2560.000 Acres

T.0260N, R.0910W, 06th PM, WY
Sec. 024 ALL;
025 ALL;
026 ALL;
027 ALL;
Sweetwater County
Rawlins FO
Stipulations:
Lease Notice No. 1
Lease Notice No. 2
Lease Notice No. 3
Lease Stipulation No. 1
Lease Stipulation No. 2
Lease Stipulation No. 3
WY_SW_TLS_PHMAL
WY_SW_TLS_PHMAWCA
WY_SW_CSU_PHMA
TLS (1) Feb 1 to July 31; (2) as mapped on the Rawlins Field Office GIS database; (3) protecting nesting Raptors.
CSU (1) Surface occupancy or use will be restricted or prohibited unless the operator and surface managing agency arrive at an acceptable plan for mitigation of anticipated impacts; (2) as mapped on the Rawlins Field Office GIS database; (3) protecting the habitats of identified amphibian/reptile species.
CSU (1) Surface occupancy or use may be restricted or prohibited within the setting contributing to the National Register of Historic Places eligibility unless the operator and surface managing agency arrive at an acceptable plan for mitigation of anticipated impacts; (2) as mapped on the Rawlins Field Office GIS database; (3) protecting historic and visual values of the Rawlins to Ft. Washakie Trail.

WY-183Q-225 2072.000 Acres

T.0260N, R.0910W, 06th PM, WY
Sec. 028 SE;
029 ALL;
030 LOTS 1-4;
030 E2,E2W2;
031 LOTS 1-4;
031 E2,E2W2;
Sweetwater County
Rawlins FO
Stipulations:
Lease Notice No. 1
Lease Notice No. 2
Lease Notice No. 3
Lease Stipulation No. 1
Lease Stipulation No. 2
Lease Stipulation No. 3
WY_SW_TLS_PHMAL
WY_SW_TLS_PHMAWCA
WY_SW_CSU_PHMA
TLS (1) Feb 1 to July 31; (2) as mapped on the Rawlins Field Office GIS database; (3) protecting nesting Raptors.
CSU (1) Surface occupancy or use will be restricted or prohibited unless the operator and surface managing agency arrive at an

WY-183Q-226 2400.000 Acres

T.0260N, R.0910W, 06th PM, WY
Sec. 032 ALL;
033 E2,SW;
034 ALL;
035 ALL;
Sweetwater County
Rawlins FO
Stipulations:
Lease Notice No. 1
Lease Notice No. 2
Lease Notice No. 3
Lease Stipulation No. 1
Lease Stipulation No. 2
Lease Stipulation No. 3
WY_SW_TLS_PHMAL
WY_SW_TLS_PHMAWCA
WY_SW_CSU_PHMA
CSU (1) Surface occupancy or use will be restricted or prohibited unless the operator and surface managing agency arrive at an acceptable plan for mitigation of anticipated impacts; (2) as mapped on the Rawlins Field Office GIS database; (3) protecting the habitats of identified amphibian/reptile species.

WY-183Q-227 1146.550 Acres

T.0330N, R.0910W, 06th PM, WY
Sec. 006 LOTS 3-5;
006 SENW;
018 LOTS 1-4;
018 E2W2;
T.0330N, R.0920W, 06th PM, WY
Sec. 003 S2;
004 NESE;
012 E2;
Fremont County
Lander FO
MUSKRAT UNIT
Stipulations:
Lease Notice No. 1
Lease Notice No. 2
Lease Notice No. 3
Lease Stipulation No. 1
Lease Stipulation No. 2
Lease Stipulation No. 3
Special Lease Notice: Unplugged wellbore(s) and/or other facilities are located on this parcel. For more information, please contact a Petroleum Engineer at the Lander Field Office at (307) 332-8400.
Special Lease Stipulation: The new lessee shall be responsible for reentering or plugging the well and reclaiming the associated lease site to the satisfaction of the BLM authorized officer, in accordance with Onshore Oil and Gas Order No. 1.
WY_SW_TLS_PHMAL
WY_SW_TLS_PHMAWCA
WY_SW_CSU_PHMA
WY_LFO_NSO_SG25P1014
WY_LFO_TLS_RN4071
WY_LFO_TLS_MPN4094

WY_LFO_CSU_LRPS1013
WY_LFO_CSU_PYFC5058
WY_LFO_CSU_RHTEH5018
WY_LFO_CSU_S15T024P1014

WY-183Q-228 2080.000 Acres

T.0260N, R.0920W, 06th PM, WY

Sec. 013 ALL;
022 SE;
023 ALL;
024 ALL;

Sweetwater County

Rawlins FO

Stipulations:

Lease Notice No. 1

Lease Notice No. 2

Lease Notice No. 3

Lease Stipulation No. 1

Lease Stipulation No. 2

Lease Stipulation No. 3

WY_SW_NSO_PHMAL

WY_SW_TLS_PHMAL

WY_SW_TLS_PHMAWCA

WY_SW_CSU_PHMA

WY_LFO_TLS_RN4071

TLS (1) Feb 1 to July 31; (2) as mapped on the Rawlins Field Office GIS database; (3) protecting nesting Raptors.

CSU (1) Surface occupancy or use will be restricted or prohibited unless the operator and surface managing agency arrive at an acceptable plan for mitigation of anticipated impacts; (2) as mapped on the Rawlins Field Office GIS database; (3) protecting raptor nesting habitat

CSU (1) Surface occupancy or use will be restricted or prohibited unless the operator and surface managing agency arrive at an acceptable plan for mitigation of anticipated impacts; (2) as mapped on the Rawlins Field Office GIS database; (3) protecting the habitats of identified amphibian/reptile species

WY-183Q-229 1280.000 Acres

T.0260N, R.0920W, 06th PM, WY

Sec. 025 ALL;
026 ALL;

Sweetwater County

Rawlins FO

Stipulations:

Lease Notice No. 1

Lease Notice No. 2

Lease Notice No. 3

Lease Stipulation No. 1

Lease Stipulation No. 2

Lease Stipulation No. 3

WY_SW_TLS_PHMAL

WY_SW_TLS_PHMAWCA

WY_SW_CSU_PHMA

WY_LFO_TLS_RN4071

TLS (1) Feb 1 to July 31; (2) as mapped on the Rawlins Field Office GIS database; (3) protecting nesting Raptors.

CSU (1) Surface occupancy or use will be restricted or prohibited unless the operator and surface managing agency arrive at an acceptable plan for mitigation of anticipated impacts; (2) as mapped on the Rawlins Field Office GIS database; (3)

protecting raptor nesting habitat
CSU (1) Surface occupancy or use will be restricted or prohibited unless the operator and surface managing agency arrive at an acceptable plan for mitigation of anticipated impacts; (2) as mapped on the Rawlins Field Office GIS database; (3) protecting the habitats of identified amphibian/reptile species

WY-183Q-230 1280.000 Acres

T.0260N, R.0920W, 06th PM, WY

Sec. 034 ALL;
035 ALL;

Sweetwater County

Rawlins FO

Lander FO

Stipulations:

Lease Notice No. 1

Lease Notice No. 2

Lease Notice No. 3

Lease Stipulation No. 1

Lease Stipulation No. 2

Lease Stipulation No. 3

WY_SW_NSO_PHMAL

WY_SW_TLS_PHMAL

WY_SW_TLS_PHMAWCA

WY_SW_CSU_PHMA

CSU (1) Surface occupancy or use will be restricted or prohibited unless the operator and surface managing agency arrive at an acceptable plan for mitigation of anticipated impacts; (2) as mapped on the Rawlins Field Office GIS database; (3) protecting the habitats of identified amphibian/reptile species

WY-183Q-231 560.000 Acres

T.0280N, R.0920W, 06th PM, WY

Sec. 026 N2;
034 S2NE,NW;

Fremont County

Lander FO

FOUND SOLDIER UNIT

Stipulations:

Lease Notice No. 1

Lease Notice No. 2

Lease Notice No. 3

Lease Stipulation No. 1

Lease Stipulation No. 2

Lease Stipulation No. 3

WY_LFO_NSO_ACEC7059

WY_LFO_NSO_PSWDDA4031

WY_LFO_NSO_SG25P1014

WY_LFO_TLS_BGCW4061

WY_LFO_TLS_BGCWP4061

WY_LFO_TLS_EWR4062

WY_LFO_TLS_RN4071

WY_LFO_TLS_MPN4094

WY_LFO_CSU_LRPS1013

WY_LFO_CSU_S15T024P1014

WY_LFO_CSU_VRM5066

WY-183Q-232 2560.000 Acres

T.0460N, R.0920W, 06th PM, WY
Sec. 027 ALL;
028 ALL;
029 ALL;
033 ALL;
Washakie County
Worland FO
Stipulations:
Lease Notice No. 1
Lease Notice No. 2
Lease Notice No. 3
Lease Stipulation No. 1
Lease Stipulation No. 2
Lease Stipulation No. 3
Lease Notice 1041
WY_SW_NSO_PHMAL
WY_SW_TLS_GHMAL
WY_SW_TLS_PHMAL
WY_SW_TLS_PHMAWCA
WY_SW_CSU_PHMA
NSO (1) Within 500 feet of perennial
surface water, riparian/wetland areas, and
playas; (2) as mapped on the Worland Field
Office GIS database.
TLS (1) Nov 15 to Apr 30; (2) as mapped on
the Worland Field Office GIS database; (3)
protecting big game on crucial winter range
habitat.

WY-183Q-233 600.000 Acres

T.0470N, R.0920W, 06th PM, WY
Sec. 011 E2,N2NW,SWNW,SW;
Washakie County
Worland FO
Stipulations:
Lease Notice No. 1
Lease Notice No. 2
Lease Notice No. 3
Lease Stipulation No. 1
Lease Stipulation No. 2
Lease Stipulation No. 3
Lease Notice 1041

WY-183Q-234 48.120 Acres

T.0500N, R.0920W, 06th PM, WY
Sec. 007 LOTS 5;
Big Horn County
Worland FO
Stipulations:
Lease Notice No. 1
Lease Notice No. 2
Lease Notice No. 3
Lease Stipulation No. 1
Lease Stipulation No. 2
Lease Stipulation No. 3
Lease Notice 1041

WY-183Q-235 80.000 Acres

T.0500N, R.0920W, 06th PM, WY
Sec. 007 E2NW;
Big Horn County
Worland FO
Stipulations:
Lease Notice No. 1
Lease Notice No. 2
Lease Notice No. 3

Lease Stipulation No. 1
Lease Stipulation No. 2
Lease Stipulation No. 3
Lease Notice 1041

WY-183Q-236 160.000 Acres

T.0500N, R.0920W, 06th PM, WY
Sec. 007 N2NE,SWNE,SESE;
Big Horn County
Worland FO
Stipulations:
Lease Notice No. 1
Lease Notice No. 2
Lease Notice No. 3
Lease Stipulation No. 1
Lease Stipulation No. 2
Lease Stipulation No. 3
Lease Notice 1041

WY-183Q-237 40.000 Acres

T.0500N, R.0920W, 06th PM, WY
Sec. 008 SWSW;
Big Horn County
Worland FO
Stipulations:
Lease Notice No. 1
Lease Notice No. 2
Lease Notice No. 3
Lease Stipulation No. 1
Lease Stipulation No. 2
Lease Stipulation No. 3
Lease Notice 1041

WY-183Q-238 160.000 Acres

T.0500N, R.0920W, 06th PM, WY
Sec. 027 N2NW,SENW;
028 NESE;
Big Horn County
Worland FO
Stipulations:
Lease Notice No. 1
Lease Notice No. 2
Lease Notice No. 3
Lease Stipulation No. 1
Lease Stipulation No. 2
Lease Stipulation No. 3
Lease Notice 1041

WY-183Q-239 80.000 Acres

T.0480N, R.0930W, 06th PM, WY
Sec. 015 N2SE;
Washakie County
Worland FO
Stipulations:
Lease Notice No. 1
Lease Notice No. 2
Lease Notice No. 3
Lease Stipulation No. 1
Lease Stipulation No. 2
Lease Stipulation No. 3
Lease Notice 1041
TLS (1) Nov 15 to Apr 30; (2) as mapped on
the Worland Field Office GIS database; (3)
protecting big game on crucial winter range
habitat.

WY-183Q-240 160.000 Acres

T.0480N, R.0930W, 06th PM, WY
Sec. 023 SE;
Washakie County
Worland FO
Stipulations:
Lease Notice No. 1
Lease Notice No. 2
Lease Notice No. 3
Lease Stipulation No. 1
Lease Stipulation No. 2
Lease Stipulation No. 3
Lease Notice 1041
TLS (1) Nov 15 to Apr 30; (2) as mapped on
the Worland Field Office GIS database; (3)
protecting big game on crucial winter range
habitat.

WY-183Q-241 480.000 Acres

T.0480N, R.0930W, 06th PM, WY
Sec. 024 W2,SE;
Washakie County
Worland FO
Stipulations:
Lease Notice No. 1
Lease Notice No. 2
Lease Notice No. 3
Lease Stipulation No. 1
Lease Stipulation No. 2
Lease Stipulation No. 3
Lease Notice 1041
NSO (1) Within 500 feet of perennial
surface water, riparian/wetland areas, and
playas; (2) as mapped on the Worland Field
Office GIS database.
TLS (1) Nov 15 to Apr 30; (2) as mapped on
the Worland Field Office GIS database; (3)
protecting big game on crucial winter range
habitat.

WY-183Q-242 750.390 Acres

T.0480N, R.0930W, 06th PM, WY
Sec. 025 LOTS 1,2;
025 N2;SW,N2SE;
036 LOTS 1-4;
Washakie County
Worland FO
Stipulations:
Lease Notice No. 1
Lease Notice No. 2
Lease Notice No. 3
Lease Stipulation No. 1
Lease Stipulation No. 2
Lease Stipulation No. 3
Lease Notice 1041
NSO (1) Within 500 feet of perennial
surface water, riparian/wetland areas, and
playas; (2) as mapped on the Worland Field
Office GIS database.
TLS (1) Nov 15 to Apr 30; (2) as mapped on
the Worland Field Office GIS database; (3)
protecting big game on crucial winter range
habitat.

WY-183Q-243 40.000 Acres

T.0480N, R.0930W, 06th PM, WY
Sec. 026 NESW;
Washakie County
Worland FO
Stipulations:
Lease Notice No. 1
Lease Notice No. 2
Lease Notice No. 3
Lease Stipulation No. 1
Lease Stipulation No. 2
Lease Stipulation No. 3
Lease Notice 1041
NSO (1) Within 500 feet of perennial
surface water, riparian/wetland areas, and
playas; (2) as mapped on the Worland Field
Office GIS database.
TLS (1) Nov 15 to Apr 30; (2) as mapped on
the Worland Field Office GIS database; (3)
protecting big game on crucial winter range
habitat.

WY-183Q-244 2400.000 Acres

T.0480N, R.0930W, 06th PM, WY
Sec. 028 NE,S2;
029 ALL;
032 ALL;
033 ALL;
Washakie County
Worland FO
Stipulations:
Lease Notice No. 1
Lease Notice No. 2
Lease Notice No. 3
Lease Stipulation No. 1
Lease Stipulation No. 2
Lease Stipulation No. 3
Lease Notice 1041

WY-183Q-245 440.000 Acres

T.0480N, R.0930W, 06th PM, WY
Sec. 034 W2,W2SE,SESE;
Washakie County
Worland FO
Stipulations:
Lease Notice No. 1
Lease Notice No. 2
Lease Notice No. 3
Lease Stipulation No. 1
Lease Stipulation No. 2
Lease Stipulation No. 3
Lease Notice 1041

WY-183Q-246 200.000 Acres

T.0480N, R.0930W, 06th PM, WY
Sec. 035 SWNE,SE;
Washakie County
Worland FO
Stipulations:
Lease Notice No. 1
Lease Notice No. 2
Lease Notice No. 3
Lease Stipulation No. 1
Lease Stipulation No. 2
Lease Stipulation No. 3
Lease Notice 1041
TLS (1) Nov 15 to Apr 30; (2) as mapped on

the Worland Field Office GIS database; (3) protecting big game on crucial winter range habitat.

WY-183Q-247 39.970 Acres

T.0500N, R.0930W, 06th PM, WY
Sec. 011 LOTS 6;

Big Horn County

Worland FO

Stipulations:

Lease Notice No. 1

Lease Notice No. 2

Lease Notice No. 3

Lease Stipulation No. 1

Lease Stipulation No. 2

Lease Stipulation No. 3

Lease Notice 1041

NSO (1) Within 500 feet of perennial surface water, riparian/wetland areas, and playas; (2) as mapped on the Worland Field Office GIS database.

CSU (1) Prior to surface disturbance within 3-mile or the visual horizon of important cultural sites, whichever is closer, a site-specific plan must be submitted to the BLM by the applicant as a component of the Application for Permit to Drill (BLM Form 3160-3) or Sundry Notice (BLM Form 3160-4) - Surface Use Plan of Operations. The operator shall not initiate surface-disturbing activities unless the BLM authorized officer, in consultation with appropriate Native American tribes and the SHPO, has approved the plan (with conditions, as appropriate). The plan must demonstrate to the BLM authorized officer's satisfaction how the operator will meet the following performance standards: There will be no adverse effects to NRHP eligible or listed historic properties; (2) as mapped on the Worland Field Office GIS database; (3) protecting cultural and scenic values of important cultural sites.

CSU (1) Surface occupancy or use will be restricted or prohibited up to 2 miles where setting is an important aspect of the integrity for the trail unless the operator and surface managing agency arrive at an acceptable plan for mitigation of anticipated impacts; The Plan must demonstrate proposed infrastructure is either not visible or will result in a weak contrast rating. (2) as mapped on the Worland Field Office GIS database; (3) protecting other historic trails.

WY-183Q-248 40.000 Acres

T.0500N, R.0930W, 06th PM, WY
Sec. 013 NWSW;

Big Horn County

Worland FO

Stipulations:

Lease Notice No. 1

Lease Notice No. 2

Lease Notice No. 3

Lease Stipulation No. 1

Lease Stipulation No. 2

Lease Stipulation No. 3

Lease Notice 1041

CSU (1) Surface occupancy or use within

1/4 mile of perennial surface water, and riparian/wetland areas will be restricted where determined to support special status fish species. Prior to surface disturbance within 1/4 mile of perennial surface water, and riparian/wetland areas where determined to support special status fish species, a site-specific plan must be submitted to the BLM by the applicant as a component of the Application for Permit to Drill (BLM Form 3160-3) or Sundry Notice (BLM Form 3160-5) - Surface Use Plan of Operations. The operator shall not initiate surface-disturbing activities unless the BLM authorized officer has approved the plan (with conditions, as appropriate). The plan must demonstrate to the BLM authorized officer's satisfaction how the operator will meet the following performance standards: Prevent contamination of soil and groundwater. Upland sites are protected from storm water runoff using proper erosion and sediment control techniques. Stabilization of channel crossings; (2) as mapped on the Worland Field Office GIS database; (3) to protect perennial surface water, and riparian/wetland areas.

CSU (1) Prior to surface disturbance within 3-mile or the visual horizon of important cultural sites, whichever is closer, a site-specific plan must be submitted to the BLM by the applicant as a component of the Application for Permit to Drill (BLM Form 3160-3) or Sundry Notice (BLM Form 3160-4) - Surface Use Plan of Operations. The operator shall not initiate surface-disturbing activities unless the BLM authorized officer, in consultation with appropriate Native American tribes and the SHPO, has approved the plan (with conditions, as appropriate). The plan must demonstrate to the BLM authorized officer's satisfaction how the operator will meet the following performance standards: There will be no adverse effects to NRHP eligible or listed historic properties; (2) as mapped on the Worland Field Office GIS database; (3) protecting cultural and scenic values of important cultural sites.

CSU (1) Surface occupancy or use will be restricted or prohibited up to 2 miles where setting is an important aspect of the integrity for the trail unless the operator and surface managing agency arrive at an acceptable plan for mitigation of anticipated impacts; The Plan must demonstrate proposed infrastructure is either not visible or will result in a weak contrast rating. (2) as mapped on the Worland Field Office GIS database; (3) protecting other historic trails.

WY-183Q-249 120.000 Acres

T.0500N, R.0930W, 06th PM, WY

Sec. 014 LOTS 5;

014 NWN, SENE;

Big Horn County

Worland FO

Stipulations:

Lease Notice No. 1

Lease Notice No. 2

Lease Notice No. 3

Lease Stipulation No. 1
 Lease Stipulation No. 2
 Lease Stipulation No. 3
 Lease Notice 1041

either not visible or will result in a weak contrast rating.(2) as mapped on the Worland Field Office GIS database; (3) protecting other historic trails.

NSO (1) Within 500 feet of perennial surface water, riparian/wetland areas, and playas; (2) as mapped on the Worland Field Office GIS database.

NSO (1) Within Bighorn River HMP/RAMP tracts (2) protecting fish and wildlife resources.

NSO (1) Within 500 feet of perennial surface water, riparian/wetland areas, and playas where determined to support special status fish species; (2) as mapped on the Worland Field Office GIS database.

CSU (1) Surface occupancy or use within 1/4 mile of perennial surface water, and riparian/wetland areas will be restricted where determined to support special status fish species. Prior to surface disturbance within 1/4 mile of perennial surface water, and riparian/wetland areas where determined to support special status fish species, a site-specific plan must be submitted to the BLM by the applicant as a component of the Application for Permit to Drill (BLM Form 3160-3) or Sundry Notice (BLM Form 3160-5) - Surface Use Plan of Operations. The operator shall not initiate surface-disturbing activities unless the BLM authorized officer has approved the plan (with conditions, as appropriate). The plan must demonstrate to the BLM authorized officer's satisfaction how the operator will meet the following performance standards: Prevent contamination of soil and groundwater. Upland sites are protected from storm water runoff using proper erosion and sediment control techniques. Stabilization of channel crossings; (2) as mapped on the Worland Field Office GIS database; (3) to protect perennial surface water, and riparian/wetland areas.

CSU (1) Prior to surface disturbance within 3-mile or the visual horizon of important cultural sites, whichever is closer, a site-specific plan must be submitted to the BLM by the applicant as a component of the Application for Permit to Drill (BLM Form 3160-3) or Sundry Notice (BLM Form 3160-4) - Surface Use Plan of Operations. The operator shall not initiate surface-disturbing activities unless the BLM authorized officer, in consultation with appropriate Native American tribes and the SHPO, has approved the plan (with conditions, as appropriate). The plan must demonstrate to the BLM authorized officer's satisfaction how the operator will meet the following performance standards: There will be no adverse effects to NRHP eligible or listed historic properties; (2) as mapped on the Worland Field Office GIS database; (3) protecting cultural and scenic values of important cultural sites.

CSU (1) Surface occupancy or use will be restricted or prohibited up to 2 miles where setting is an important aspect of the integrity for the trail unless the operator and surface managing agency arrive at an acceptable plan for mitigation of anticipated impacts; The Plan must demonstrate proposed infrastructure is

WY-183Q-250 57.370 Acres

T.0500N, R.0930W, 06th PM, WY

Sec. 014 LOTS 1,4;

Big Horn County
 Worland FO

Stipulations:

Lease Notice No. 1

Lease Notice No. 2

Lease Notice No. 3

Lease Stipulation No. 1

Lease Stipulation No. 2

Lease Stipulation No. 3

Lease Notice 1041

NSO (1) Within 500 feet of perennial surface water, riparian/wetland areas, and playas; (2) as mapped on the Worland Field Office GIS database.

NSO (1) Within Bighorn River HMP/RAMP tracts (2) protecting fish and wildlife resources.

NSO (1) Within 500 feet of perennial surface water, riparian/wetland areas, and playas where determined to support special status fish species; (2) as mapped on the Worland Field Office GIS database.

CSU (1) Surface occupancy or use within 1/4 mile of perennial surface water, and riparian/wetland areas will be restricted where determined to support special status fish species. Prior to surface disturbance within 1/4 mile of perennial surface water, and riparian/wetland areas where determined to support special status fish species, a site-specific plan must be submitted to the BLM by the applicant as a component of the Application for Permit to Drill (BLM Form 3160-3) or Sundry Notice (BLM Form 3160-5) - Surface Use Plan of Operations. The operator shall not initiate surface-disturbing activities unless the BLM authorized officer has approved the plan (with conditions, as appropriate). The plan must demonstrate to the BLM authorized officer's satisfaction how the operator will meet the following performance standards: Prevent contamination of soil and groundwater. Upland sites are protected from storm water runoff using proper erosion and sediment control techniques. Stabilization of channel crossings; (2) as mapped on the Worland Field Office GIS database; (3) to protect perennial surface water, and riparian/wetland areas.

CSU (1) Prior to surface disturbance within 3-mile or the visual horizon of important cultural sites, whichever is closer, a site-specific plan must be submitted to the BLM by the applicant as a component of the Application for Permit to Drill (BLM Form 3160-3) or Sundry Notice (BLM Form 3160-4) - Surface Use Plan of Operations. The operator shall not initiate surface-disturbing activities unless the BLM authorized officer, in consultation with appropriate Native American tribes and the SHPO, has approved the plan (with conditions, as appropriate). The plan must

demonstrate to the BLM authorized officer's satisfaction how the operator will meet the following performance standards: There will be no adverse effects to NRHP eligible or listed historic properties; (2) as mapped on the Worland Field Office GIS database; (3) protecting cultural and scenic values of important cultural sites.

CSU (1) Surface occupancy or use will be restricted or prohibited up to 2 miles where setting is an important aspect of the integrity for the trail unless the operator and surface managing agency arrive at an acceptable plan for mitigation of anticipated impacts; The Plan must demonstrate proposed infrastructure is either not visible or will result in a weak contrast rating. (2) as mapped on the Worland Field Office GIS database; (3) protecting other historic trails.

WY-183Q-251 440.000 Acres

T.0430N, R.0940W, 06th PM, WY

Sec. 015 N2SW, SESW, S2SE;
022 N2NE, SENE, S2SE;
023 SESW;

Hot Springs County
Worland FO

Stipulations:

Lease Notice No. 1
Lease Notice No. 2
Lease Notice No. 3
Lease Stipulation No. 1
Lease Stipulation No. 2
Lease Stipulation No. 3
Lease Notice 1041

WY_SW_TLS_GHMAL

TLS (1) Nov 15 to Apr 30; (2) as mapped on the Worland Field Office GIS database; (3) protecting big game on crucial winter range habitat.

CSU (1) Prior to surface disturbance within 3-mile or the visual horizon of important cultural sites, whichever is closer, a site-specific plan must be submitted to the BLM by the applicant as a component of the Application for Permit to Drill (BLM Form 3160-3) or Sundry Notice (BLM Form 3160-4) - Surface Use Plan of Operations. The operator shall not initiate surface-disturbing activities unless the BLM authorized officer, in consultation with appropriate Native American tribes and the SHPO, has approved the plan (with conditions, as appropriate). The plan must demonstrate to the BLM authorized officer's satisfaction how the operator will meet the following performance standards: There will be no adverse effects to NRHP eligible or listed historic properties; (2) as mapped on the Worland Field Office GIS database; (3) protecting cultural and scenic values of important cultural sites.

WY-183Q-252 2157.350 Acres

T.0470N, R.0940W, 06th PM, WY

Sec. 001 LOTS 5-8;
002 LOTS 5-8;
002 S2N2, S2;
004 LOTS 5-20;
005 LOTS 5-20;

Washakie County

Worland FO

Stipulations:

Lease Notice No. 1
Lease Notice No. 2
Lease Notice No. 3
Lease Stipulation No. 1
Lease Stipulation No. 2
Lease Stipulation No. 3
Lease Notice 1041

NSO (1) Within 500 feet of perennial surface water, riparian/wetland areas, and playas; (2) as mapped on the Worland Field Office GIS database.

TLS (1) Nov 15 to Apr 30; (2) as mapped on the Worland Field Office GIS database; (3) protecting big game on crucial winter range habitat.

CSU (1) Prior to surface disturbance within 3-mile or the visual horizon of important cultural sites, whichever is closer, a site-specific plan must be submitted to the BLM by the applicant as a component of the Application for Permit to Drill (BLM Form 3160-3) or Sundry Notice (BLM Form 3160-4) - Surface Use Plan of Operations. The operator shall not initiate surface-disturbing activities unless the BLM authorized officer, in consultation with appropriate Native American tribes and the SHPO, has approved the plan (with conditions, as appropriate). The plan must demonstrate to the BLM authorized officer's satisfaction how the operator will meet the following performance standards: There will be no adverse effects to NRHP eligible or listed historic properties; (2) as mapped on the Worland Field Office GIS database; (3) protecting cultural and scenic values of important cultural sites.

WY-183Q-253 923.910 Acres

T.0470N, R.0940W, 06th PM, WY

Sec. 011 ALL;
012 LOTS 1-4;
014 N2NE;

Washakie County

Worland FO

Stipulations:

Lease Notice No. 1
Lease Notice No. 2
Lease Notice No. 3
Lease Stipulation No. 1
Lease Stipulation No. 2
Lease Stipulation No. 3
Lease Notice 1041

NSO (1) Within 500 feet of perennial surface water, riparian/wetland areas, and playas; (2) as mapped on the Worland Field Office GIS database.

TLS (1) Nov 15 to Apr 30; (2) as mapped on the Worland Field Office GIS database; (3) protecting big game on crucial winter range habitat.

CSU (1) Prior to surface disturbance

within 3-mile or the visual horizon of important cultural sites, whichever is closer, a site-specific plan must be submitted to the BLM by the applicant as a component of the Application for Permit to Drill (BLM Form 3160-3) or Sundry Notice (BLM Form 3160-4) - Surface Use Plan of Operations. The operator shall not initiate surface-disturbing activities unless the BLM authorized officer, in consultation with appropriate Native American tribes and the SHPO, has approved the plan (with conditions, as appropriate). The plan must demonstrate to the BLM authorized officer's satisfaction how the operator will meet the following performance standards: (1) There will be no adverse effects to NRHP eligible or listed historic properties; (2) as mapped on the Worland Field Office GIS database; (3) protecting cultural and scenic values of important cultural sites.

protecting big game on crucial winter range habitat.

WY-183Q-254 1722.060 Acres

T.0480N, R.0940W, 06th PM, WY

Sec. 001 LOTS 5-8;
002 LOTS 5-8;
002 S2N2,S2;
003 LOTS 5-8;
003 S2N2,S2;
012 LOTS 1-4;

Washakie County

Worland FO

Stipulations:

Lease Notice No. 1
Lease Notice No. 2
Lease Notice No. 3
Lease Stipulation No. 1
Lease Stipulation No. 2
Lease Stipulation No. 3
Lease Notice 1041

NSO (1) Within 500 feet of perennial surface water, riparian/wetland areas, and playas; (2) as mapped on the Worland Field Office GIS database.

WY-183Q-255 2038.920 Acres

T.0480N, R.0940W, 06th PM, WY

Sec. 004 LOTS 5-8;
004 S2N2,S2;
005 LOTS 5-8;
005 S2N2,S2;
006 LOTS 8;
006 SENE,NESE;
008 ALL;

Washakie County

Worland FO

Stipulations:

Lease Notice No. 1
Lease Notice No. 2
Lease Notice No. 3
Lease Stipulation No. 1
Lease Stipulation No. 2
Lease Stipulation No. 3
Lease Notice 1041

NSO (1) Within 500 feet of perennial surface water, riparian/wetland areas, and playas; (2) as mapped on the Worland Field Office GIS database.

TLS (1) Nov 15 to Apr 30; (2) as mapped on the Worland Field Office GIS database; (3)

WY-183Q-256 2360.000 Acres

T.0480N, R.0940W, 06th PM, WY

Sec. 009 N2NE,SENE,NW,SE;
017 ALL;
020 ALL;
021 ALL;

Washakie County

Worland FO

Stipulations:

Lease Notice No. 1
Lease Notice No. 2
Lease Notice No. 3
Lease Stipulation No. 1
Lease Stipulation No. 2
Lease Stipulation No. 3
Lease Notice 1041

NSO (1) Within 500 feet of perennial surface water, riparian/wetland areas, and playas; (2) as mapped on the Worland Field Office GIS database.

TLS (1) Nov 15 to Apr 30; (2) as mapped on the Worland Field Office GIS database; (3) protecting big game on crucial winter range habitat.

WY-183Q-257 2139.420 Acres

T.0480N, R.0940W, 06th PM, WY

Sec. 010 ALL;
013 LOTS 1-4;
014 ALL;
015 ALL;

Washakie County

Worland FO

Stipulations:

Lease Notice No. 1
Lease Notice No. 2
Lease Notice No. 3
Lease Stipulation No. 1
Lease Stipulation No. 2
Lease Stipulation No. 3
Lease Notice 1041

WY-183Q-258 2360.420 Acres

T.0480N, R.0940W, 06th PM, WY

Sec. 022 ALL;
023 ALL;
024 LOTS 1-4;
025 LOTS 1-4;
026 ALL;

Washakie County

Worland FO

Stipulations:

Lease Notice No. 1
Lease Notice No. 2
Lease Notice No. 3
Lease Stipulation No. 1
Lease Stipulation No. 2
Lease Stipulation No. 3
Lease Notice 1041

WY-183Q-259 1960.000 Acres

T.0480N, R.0940W, 06th PM, WY

Sec. 027 ALL;
 028 ALL;
 029 ALL;
 030 SESE;

Washakie County

Worland FO

Stipulations:

Lease Notice No. 1
 Lease Notice No. 2
 Lease Notice No. 3
 Lease Stipulation No. 1
 Lease Stipulation No. 2
 Lease Stipulation No. 3
 Lease Notice 1041

NSO (1) Within 500 feet of perennial surface water, riparian/wetland areas, and playas; (2) as mapped on the Worland Field Office GIS database.
 TLS (1) Nov 15 to Apr 30; (2) as mapped on the Worland Field Office GIS database; (3) protecting big game on crucial winter range habitat.

WY-183Q-260 1520.100 Acres

T.0480N, R.0940W, 06th PM, WY

Sec. 031 LOTS 5,12;
 032 ALL;
 033 ALL;
 034 SW;

Washakie County

Worland FO

Stipulations:

Lease Notice No. 1
 Lease Notice No. 2
 Lease Notice No. 3
 Lease Stipulation No. 1
 Lease Stipulation No. 2
 Lease Stipulation No. 3
 Lease Notice 1041

NSO (1) Within 500 feet of perennial surface water, riparian/wetland areas, and playas; (2) as mapped on the Worland Field Office GIS database.
 TLS (1) Nov 15 to Apr 30; (2) as mapped on the Worland Field Office GIS database; (3) protecting big game on crucial winter range habitat.
 CSU (1) Prior to surface disturbance within 3-mile or the visual horizon of important cultural sites, whichever is closer, a site-specific plan must be submitted to the BLM by the applicant as a component of the Application for Permit to Drill (BLM Form 3160-3) or Sundry Notice (BLM Form 3160-4) - Surface Use Plan of Operations. The operator shall not initiate surface-disturbing activities unless the BLM authorized officer, in consultation with appropriate Native American tribes and the SHPO, has approved the plan (with conditions, as appropriate). The plan must demonstrate to the BLM authorized officer's satisfaction how the operator will meet the following performance standards: There will be no adverse effects to NRHP eligible or listed historic properties; (2) as mapped on the Worland Field Office GIS database; (3) protecting cultural and scenic values of important cultural sites.

WY-183Q-261 640.000 Acres

T.0490N, R.0940W, 06th PM, WY

Sec. 001 S2;
 002 NWSE, S2SE;
 014 SW, NWSE;

Big Horn County

Worland FO

Stipulations:

Lease Notice No. 1
 Lease Notice No. 2
 Lease Notice No. 3
 Lease Stipulation No. 1
 Lease Stipulation No. 2
 Lease Stipulation No. 3
 Lease Notice 1041

WY SW TLS GHMAL

Lease Notice. Surface occupancy or use will be restricted or prohibited within the Fifteen Mile MLP analysis area (2) unless the operator and surface managing agency arrive at an acceptable plan for mitigation of anticipated impacts, which may include, but not be limited to include an Erosion, Revegetation and Restoration Plan. Prior to surface disturbance on limited reclamation potential areas a site-specific construction, stabilization, and reclamation plan (Plan) must be submitted to the BLM by the applicant as a component of the APD (BLM Form 3160-3) or Sundry Notice (BLM Form 3160-5) - Surface Use Plan of Operations. The Plan must include designs approved and stamped by a licensed engineer. The operator shall not initiate surface-disturbing activities unless the BLM authorized officer has approved the Plan (with conditions, as appropriate).

Lease Notice. Limit off-road vehicular use for NOS level casual use actions within the Fifteen mile MLP Analysis Area. Allow OHV and mechanized (mountain bike) travel up to 300 feet from established roads in areas with limited travel designations to allow for staking activities, provided that: 1) no resource damage occurs; 2) no new routes are created; and 3) such access is not otherwise prohibited by the BLM authorized officer.

TLS (1) Nov 15 to Apr 30; (2) as mapped on the Worland Field Office GIS database; (3) protecting big game on crucial winter range habitat.

CSU (1) Surface occupancy or use will be restricted or prohibited within the Fifteen Mile MLP analysis area Surface occupancy or use will be restricted to no more than 1 surface disturbance per lease, to include 1 well pad and ancillary facilities. Total surface disturbance per lease will not exceed 32 acres; (2) as mapped on the Worland Field Office GIS database; (3) protecting recreational setting, LRP soils, and geologic features within the Fifteen Mile MLP Analysis Area.

WY-183Q-262 2080.000 Acres

T.0490N, R.0940W, 06th PM, WY

Sec. 028 ALL;
 032 SE;
 033 ALL;
 034 ALL;

Big Horn County

Worland FO

Stipulations:

Lease Notice No. 1
Lease Notice No. 2
Lease Notice No. 3

Lease Stipulation No. 1
Lease Stipulation No. 2
Lease Stipulation No. 3

Lease Notice 1041

NSO (1) Within 500 feet of perennial surface water, riparian/wetland areas, and playas; (2) as mapped on the Worland Field Office GIS database.

TLS (1) Nov 15 to Apr 30; (2) as mapped on the Worland Field Office GIS database; (3) protecting big game on crucial winter range habitat.

WY-183Q-263 1120.870 Acres

T.0250N, R.0960W, 06th PM, WY

Sec. 002 LOTS 1-4;
002 S2N2,SE;
020 ALL;

Sweetwater County

Rawlins FO

Stipulations:

Lease Notice No. 1
Lease Notice No. 2
Lease Notice No. 3

Lease Stipulation No. 1
Lease Stipulation No. 2
Lease Stipulation No. 3

WY_SW_TLS_PHMAL

WY_SW_TLS_PHMAWCA

WY_SW_CSU_PHMA

TLS (1) Feb 1 to July 31; (2) as mapped on the Rawlins Field Office GIS database; (3) protecting nesting Raptors.

TLS (1) April 10 to July 10 (2) as mapped on the Rawlins Field Office GIS database; (3) protecting nesting Mountain plover.

CSU (1) Surface occupancy or use will be restricted or prohibited unless the operator and surface managing agency arrive at an acceptable plan for mitigation of anticipated impacts; (2) as mapped on the Rawlins Field Office GIS database; (3) protecting the habitats of identified amphibian/reptile species

WY-183Q-264 1597.730 Acres

T.0250N, R.0960W, 06th PM, WY

Sec. 005 LOTS 1-4;
005 S2N2,S2;
006 LOTS 1-12;
007 LOTS 1-8;

Sweetwater County

Rawlins FO

Stipulations:

Lease Notice No. 1
Lease Notice No. 2
Lease Notice No. 3

Lease Stipulation No. 1
Lease Stipulation No. 2
Lease Stipulation No. 3

WY_SW_TLS_PHMAL

WY_SW_TLS_PHMAWCA

WY_SW_CSU_PHMA

TLS (1) April 15 to Sept 15; (2) as mapped on the Rawlins Field Office GIS database; (3) protecting nesting Burrowing owls.

CSU (1) Surface occupancy or use will be restricted or prohibited unless the operator and surface managing agency arrive at an acceptable plan for mitigation of anticipated impacts; (2) as mapped on the Rawlins Field Office GIS database; (3) protecting raptor nesting habitat

CSU (1) Surface occupancy or use will be restricted or prohibited unless the operator and surface managing agency arrive at an acceptable plan for mitigation of anticipated impacts; (2) as mapped on the Rawlins Field Office GIS database; (3) protecting the habitats of identified amphibian/reptile species

WY-183Q-265 1513.200 Acres

T.0250N, R.0960W, 06th PM, WY

Sec. 030 LOTS 1-8;
030 E2;
031 LOTS 1-8;
031 E2;

Sweetwater County

Rawlins FO

Rock Springs FO

Stipulations:

Lease Notice No. 1
Lease Notice No. 2
Lease Notice No. 3

Lease Stipulation No. 1
Lease Stipulation No. 2
Lease Stipulation No. 3

CSU (1) Surface occupancy or use will be restricted or prohibited unless the operator and surface managing agency arrive at an acceptable plan for mitigation of anticipated impacts; (2) as mapped on the Rawlins Field Office GIS database; (3) protecting the habitats of identified amphibian/reptile species.

WY-183Q-266 899.150 Acres

T.0450N, R.0960W, 06th PM, WY

Sec. 006 LOTS 19;
007 LOTS 5,6,8-13,16-18;
008 LOTS 1-9,11;

Hot Springs County

Worland FO

Stipulations:

Lease Notice No. 1
Lease Notice No. 2
Lease Notice No. 3

Lease Stipulation No. 1
Lease Stipulation No. 2
Lease Stipulation No. 3

Lease Notice 1041

WY_SW_TLS_PHMAL

WY_SW_TLS_PHMAWCA

WY_SW_CSU_PHMA

NSO (1) Within 500 feet of perennial surface water, riparian/wetland areas, and playas; (2) as mapped on the Worland Field Office GIS database.

NSO (1) Within 500 feet of perennial surface water, riparian/wetland areas, and playas where determined to support special status fish species; (2) as mapped on the Worland Field Office GIS database.

TLS (1) Nov 15 to Apr 30; (2) as mapped on the Worland Field Office GIS database; (3)

	protecting big game on crucial winter range habitat.				Application for Permit to Drill (BLM Form 3160-3) or Sundry Notice (BLM Form 3160-5) - Surface Use Plan of Operations. The operator shall not initiate surface-disturbing activities unless the BLM authorized officer has approved the plan (with conditions, as appropriate). The plan must demonstrate to the BLM authorized officer's satisfaction how the operator will meet the following performance standards: Prevent contamination of soil and groundwater. Upland sites are protected from storm water runoff using proper erosion and sediment control techniques. Stabilization of channel crossings; (2) as mapped on the Worland Field Office GIS database; (3) to protect perennial surface water, and riparian/wetland areas.
TLS	(1) No surface use is allowed within 1/4 mile of active raptor nests and 1/2 mile of active golden eagle, bald eagle, northern goshawk, merlin, and prairie and peregrine falcon nests and 1 mile of active ferruginous hawk nests during specific species nesting period or until young birds have fledged. This stipulation does not apply to operation and maintenance of production facilities. Timing Limitation Stipulation during the following time periods: American Kestrel Apr 1 to Aug 15, Bald Eagle Jan 1 to Aug 15, Boreal Owl Feb 1 to Jul 31, Burrowing Owl Apr 1 to Sept 15, Common Barn Owl Feb 1 - Sept 15, Cooper's Hawk Mar 15 to Aug 31, Eastern Screech-owl Mar 1 to Aug 15, Ferruginous Hawk Mar 15 to Jul 31, Golden Eagle Jan 15 to Jul 31, Great Gray Owl Mar 15 to Aug 31, Great Horned Owl Dec 1 to Sept 31, Long-eared Owl Feb 1 to Aug 15, Merlin Apr 1 to Aug 15, Northern Goshawk Apr 1 to Aug 15, Northern Harrier Apr 1 to Aug 15, Northern Pygmy-Owl Apr 1 to Aug 1, Northern Saw-whet Owl Mar 1 to Aug 31, Osprey Apr 1 to Aug 31, Peregrine Falcon Mar 1 to Aug 15, Prairie Falcon Mar 1 to Aug 15, Red-tailed Hawk Feb 1 to Aug 15, Sharp-shinned Hawk Mar 15 to Aug 31, Short-eared Owl Mar 15 to Aug 1, Swainson's Hawk Apr 1 to Aug 31, Western Screech-owl Mar 1 to Aug 15, All other raptors Feb 1 to Jul 31, (2) as mapped on the Worland Field Office GIS database or as determined by field evaluation; (3) protecting active raptor nests			CSU	(1) Surface occupancy or use will be restricted or prohibited up to 2 miles where setting is an important aspect of the integrity for the trail unless the operator and surface managing agency arrive at an acceptable plan for mitigation of anticipated impacts; The Plan must demonstrate proposed infrastructure is either not visible or will result in a weak contrast rating.(2) as mapped on the Worland Field Office GIS database; (3) protecting other historic trails.
CSU	(1) Surface occupancy or use within 1/4 mile of raptor nest sites will be restricted. Prior to surface disturbance within 1/4 mile of raptor nests a mitigation plan must be submitted to the BLM by the applicant as a component of the Application for Permit to Drill (BLM Form 3160-3) or Sundry Notice (BLM Form 3160-5) - Surface Use Plan of Operations. The operator may not initiate surface-disturbing activities unless the BLM authorized officer has approved the plan or approved it with conditions. The plan must demonstrate to the BLM authorized officer's satisfaction that nesting raptors of conservation concern would not be agitated or bothered to a degree that causes or is likely to cause: physical injury; a decrease in productivity, by substantially interfering with normal breeding, feeding, or sheltering behavior; or nest abandonment, by substantially interfering with normal breeding, feeding, or sheltering behavior, or preclude nest reoccupation;(2) as mapped on the Worland Field Office GIS database, or determined by BLM field evaluation; (3) protecting raptor nest sites.				
CSU	(1) Surface occupancy or use within 1/4 mile of perennial surface water, and riparian/wetland areas will be restricted where determined to support special status fish species. Prior to surface disturbance within 1/4 mile of perennial surface water, and riparian/wetland areas where determined to support special status fish species, a site-specific plan must be submitted to the BLM by the applicant as a component of the				
			WY-183Q-267	532.580 Acres	
			T.0450N, R.0960W, 06th PM, WY		
			Sec. 018 LOTS 5-7,10-20;		
			Hot Springs County		
			Worland FO		
			Stipulations:		
			Lease Notice No. 1		
			Lease Notice No. 2		
			Lease Notice No. 3		
			Lease Stipulation No. 1		
			Lease Stipulation No. 2		
			Lease Stipulation No. 3		
			Lease Notice 1041		
		NSO	(1) Within 500 feet of perennial surface water, riparian/wetland areas, and playas; (2) as mapped on the Worland Field Office GIS database.		
		NSO	(1) Within 500 feet of perennial surface water, riparian/wetland areas, and playas where determined to support special status fish species; (2) as mapped on the Worland Field Office GIS database.		
		TLS	(1) Nov 15 to Apr 30; (2) as mapped on the Worland Field Office GIS database; (3) protecting big game on crucial winter range habitat.		
		CSU	(1) Surface occupancy or use within 1/4 mile of perennial surface water, and riparian/wetland areas will be restricted where determined to support special status fish species. Prior to surface disturbance within 1/4 mile of perennial surface water, and riparian/wetland areas where determined to support special status fish species, a site-specific plan must be submitted to the BLM by the applicant as a component of the Application for Permit to Drill (BLM Form 3160-3) or Sundry Notice (BLM Form 3160-5) - Surface Use Plan of Operations. The operator shall not initiate surface-disturbing activities unless the BLM authorized officer		

has approved the plan (with conditions, as appropriate). The plan must demonstrate to the BLM authorized officer's satisfaction how the operator will meet the following performance standards: Prevent contamination of soil and groundwater. Upland sites are protected from storm water runoff using proper erosion and sediment control techniques. Stabilization of channel crossings; (2) as mapped on the Worland Field Office GIS database; (3) to protect perennial surface water, and riparian/wetland areas.

CSU (1) Surface occupancy or use will be restricted or prohibited up to 2 miles where setting is an important aspect of the integrity for the trail unless the operator and surface managing agency arrive at an acceptable plan for mitigation of anticipated impacts; The Plan must demonstrate proposed infrastructure is either not visible or will result in a weak contrast rating. (2) as mapped on the Worland Field Office GIS database; (3) protecting other historic trails.

appropriate). The plan must demonstrate to the BLM authorized officer's satisfaction how the operator will meet the following performance standards: Prevent contamination of soil and groundwater. Upland sites are protected from storm water runoff using proper erosion and sediment control techniques. Stabilization of channel crossings; (2) as mapped on the Worland Field Office GIS database; (3) to protect perennial surface water, and riparian/wetland areas.

CSU (1) Surface occupancy or use will be restricted or prohibited up to 2 miles where setting is an important aspect of the integrity for the trail unless the operator and surface managing agency arrive at an acceptable plan for mitigation of anticipated impacts; The Plan must demonstrate proposed infrastructure is either not visible or will result in a weak contrast rating. (2) as mapped on the Worland Field Office GIS database; (3) protecting other historic trails.

WY-183Q-268 549.130 Acres

T.0450N, R.0960W, 06th PM, WY
Sec. 021 LOTS 9,16;
022 LOTS 1,2,7-16;

Hot Springs County
Worland FO

Stipulations:

Lease Notice No. 1
Lease Notice No. 2
Lease Notice No. 3
Lease Stipulation No. 1
Lease Stipulation No. 2
Lease Stipulation No. 3
Lease Notice 1041
WY_SW_TLS_PHMAL
WY_SW_TLS_PHMAWCA
WY_SW_CSU_PHMA

NSO (1) Within 500 feet of perennial surface water, riparian/wetland areas, and playas; (2) as mapped on the Worland Field Office GIS database.
NSO (1) Within 500 feet of perennial surface water, riparian/wetland areas, and playas where determined to support special status fish species; (2) as mapped on the Worland Field Office GIS database.
TLS (1) Nov 15 to Apr 30; (2) as mapped on the Worland Field Office GIS database; (3) protecting big game on crucial winter range habitat.
CSU (1) Surface occupancy or use within 1/4 mile of perennial surface water, and riparian/wetland areas will be restricted where determined to support special status fish species. Prior to surface disturbance within 1/4 mile of perennial surface water, and riparian/wetland areas where determined to support special status fish species, a site-specific plan must be submitted to the BLM by the applicant as a component of the Application for Permit to Drill (BLM Form 3160-3) or Sundry Notice (BLM Form 3160-5) - Surface Use Plan of Operations. The operator shall not initiate surface-disturbing activities unless the BLM authorized officer has approved the plan (with conditions, as

WY-183Q-269 1248.680 Acres

T.0450N, R.0960W, 06th PM, WY
Sec. 025 LOTS 1-16;
026 LOTS 1-16;

Hot Springs County
Worland FO

Stipulations:

Lease Notice No. 1
Lease Notice No. 2
Lease Notice No. 3
Lease Stipulation No. 1
Lease Stipulation No. 2
Lease Stipulation No. 3
Lease Notice 1041
WY_SW_TLS_PHMAL
WY_SW_TLS_PHMAWCA
WY_SW_CSU_PHMA

NSO (1) Within 500 feet of perennial surface water, riparian/wetland areas, and playas; (2) as mapped on the Worland Field Office GIS database.
TLS (1) Nov 15 to Apr 30; (2) as mapped on the Worland Field Office GIS database; (3) protecting big game on crucial winter range habitat.
CSU (1) Surface occupancy or use will be restricted or prohibited up to 2 miles where setting is an important aspect of the integrity for the trail unless the operator and surface managing agency arrive at an acceptable plan for mitigation of anticipated impacts; The Plan must demonstrate proposed infrastructure is either not visible or will result in a weak contrast rating. (2) as mapped on the Worland Field Office GIS database; (3) protecting other historic trails.

WY-183Q-270 80.000 Acres

T.0130N, R.0980W, 06th PM, WY
Sec. 013 E2SE;

Sweetwater County
Rawlins FO

Stipulations:

Lease Notice No. 1

Lease Notice No. 2
 Lease Notice No. 3
 Lease Stipulation No. 1
 Lease Stipulation No. 2
 Lease Stipulation No. 3
 WY_SW_TLS_PHMAL
 WY_SW_TLS_PHMAWCA
 WY_SW_CSU_PHMA
 TLS (1) Feb 1 to July 31; (2) as mapped on the Rawlins Field Office GIS database; (3) protecting nesting Raptors.
 CSU (1) Surface occupancy or use will be restricted or prohibited unless the operator and surface managing agency arrive at an acceptable plan for mitigation of anticipated impacts; (2) as mapped on the Rawlins Field Office GIS database; (3) protecting the habitats of identified amphibian/reptile species
 CSU (1) Surface occupancy or use will be restricted or prohibited unless the operator and surface managing agency arrive at an acceptable plan for mitigation of anticipated impacts; (2) as mapped on the Rawlins Field Office GIS database; (3) protecting recreational opportunity class setting within the Adobe Town Dispersed Recreation Use Area.

WY-183Q-271 2401.170 Acres

T.0250N, R.0980W, 06th PM, WY
 Sec. 001 LOTS 1-4;
 001 S2N2,S2;
 004 LOTS 1-4;
 004 S2N2,SW;
 005 LOTS 1-4;
 005 S2N2,S2;
 006 LOTS 1-7;
 006 S2NE,SE,SW,SE;
 Sweetwater County
 Rock Springs FO
 Stipulations:
 Lease Notice No. 1
 Lease Notice No. 2
 Lease Notice No. 3
 Lease Stipulation No. 1
 Lease Stipulation No. 2
 Lease Stipulation No. 3
 WY_SW_TLS_PHMAL
 WY_SW_TLS_PHMAWCA
 WY_SW_CSU_PHMA
 TLS (1) Feb 1 to July 31; (2) as mapped on the Rawlins Field Office GIS database; (3) protecting nesting Raptors.
 TLS (1) April 10 to July 10 (2) as mapped on the Rawlins Field Office GIS database; (3) protecting nesting Mountain plover.
 CSU (1) Surface occupancy or use will be restricted or prohibited unless the operator and surface managing agency arrive at an acceptable plan for mitigation of anticipated impacts; (2) as mapped on the Rawlins Field Office GIS database; (3) protecting the habitats of identified amphibian/reptile species

WY-183Q-272 1600.000 Acres

T.0250N, R.0980W, 06th PM, WY
 Sec. 009 E2;
 010 SWNE,NESW,S2SW,N2SE,SWSE;
 011 NE,E2NW,NESW,NWSE;
 012 N2,SESW,NESE,S2SE;
 015 W2NE,SENE,N2NW;
 Sweetwater County
 Rock Springs FO
 Stipulations:
 Lease Notice No. 1
 Lease Notice No. 2
 Lease Notice No. 3
 Lease Stipulation No. 1
 Lease Stipulation No. 2
 Lease Stipulation No. 3
 WY_SW_TLS_PHMAL
 WY_SW_TLS_PHMAWCA
 WY_SW_CSU_PHMA
 TLS (1) Feb 1 to July 31; (2) as mapped on the Rock Springs Field Office GIS database; (3) protecting nesting Raptors.

WY-183Q-273 1923.760 Acres

T.0250N, R.0980W, 06th PM, WY
 Sec. 029 ALL;
 030 LOTS 1-4;
 030 E2,E2W2;
 032 ALL;
 Sweetwater County
 Rock Springs FO
 Stipulations:
 Lease Notice No. 1
 Lease Notice No. 2
 Lease Notice No. 3
 Lease Stipulation No. 1
 Lease Stipulation No. 2
 Lease Stipulation No. 3
 WY_SW_TLS_GHMAL

WY-183Q-274 440.000 Acres

T.0450N, R.0980W, 06th PM, WY
 Sec. 026 E2NW,S2S2,NESW;
 027 S2S2;
 Hot Springs County
 Worland FO
 Stipulations:
 Lease Notice No. 1
 Lease Notice No. 2
 Lease Notice No. 3
 Lease Stipulation No. 1
 Lease Stipulation No. 2
 Lease Stipulation No. 3
 Lease Notice 1041
 WY_SW_TLS_PHMAL
 WY_SW_TLS_PHMAWCA
 WY_SW_CSU_PHMA
 NSO (1) Within 500 feet of perennial surface water, riparian/wetland areas, and playas; (2) as mapped on the Worland Field Office GIS database.
 TLS (1) Nov 15 to Apr 30; (2) as mapped on the Worland Field Office GIS database; (3) protecting big game on crucial winter range habitat.
 TLS (1) No surface use is allowed within 1/4 mile of active raptor nests and 1/2 mile of active golden eagle, bald eagle, northern goshawk, merlin, and prairie and peregrine falcon nests and 1 mile of active

ferruginous hawk nests during specific species nesting period or until young birds have fledged. This stipulation does not apply to operation and maintenance of production facilities. Timing Limitation Stipulation during the following time periods: American Kestrel Apr 1 to Aug 15, Bald Eagle Jan 1 to Aug 15, Boreal Owl Feb 1 to Jul 31, Burrowing Owl Apr 1 to Sept 15, Common Barn Owl Feb 1 - Sept 15, Cooper's Hawk Mar 15 to Aug 31, Eastern Screech-owl Mar 1 to Aug 15, Ferruginous Hawk Mar 15 to Jul 31, Golden Eagle Jan 15 to Jul 31, Great Gray Owl Mar 15 to Aug 31, Great Horned Owl Dec 1 to Sept 31, Long-eared Owl Feb 1 to Aug 15, Merlin Apr 1 to Aug 15, Northern Goshawk Apr 1 to Aug 15, Northern Harrier Apr 1 to Aug 15, Northern Pygmy-Owl Apr 1 to Aug 1, Northern Saw-whet Owl Mar 1 to Aug 31, Osprey Apr 1 to Aug 31, Peregrine Falcon Mar 1 to Aug 15, Prairie Falcon Mar 1 to Aug 15, Red-tailed Hawk Feb 1 to Aug 15, Sharp-shinned Hawk Mar 15 to Aug 31, Short-eared Owl Mar 15 to Aug 1, Swainson's Hawk Apr 1 to Aug 31, Western Screech-owl Mar 1 to Aug 15, All other raptors Feb 1 to Jul 31, (2) as mapped on the Worland Field Office GIS database or as determined by field evaluation; (3) protecting active raptor nests

CSU (1) Surface occupancy or use within 1/4 mile of raptor nest sites will be restricted. Prior to surface disturbance within 1/4 mile of raptor nests a mitigation plan must be submitted to the BLM by the applicant as a component of the Application for Permit to Drill (BLM Form 3160-3) or Sundry Notice (BLM Form 3160-5) - Surface Use Plan of Operations. The operator may not initiate surface-disturbing activities unless the BLM authorized officer has approved the plan or approved it with conditions. The plan must demonstrate to the BLM authorized officer's satisfaction that nesting raptors of conservation concern would not be agitated or bothered to a degree that causes or is likely to cause: physical injury; a decrease in productivity, by substantially interfering with normal breeding, feeding, or sheltering behavior; or nest abandonment, by substantially interfering with normal breeding, feeding, or sheltering behavior, or preclude nest reoccupation; (2) as mapped on the Worland Field Office GIS database, or determined by BLM field evaluation; (3) protecting raptor nest sites.

CSU (1) Prior to surface disturbance within 3-mile or the visual horizon of important cultural sites, whichever is closer, a site-specific plan must be submitted to the BLM by the applicant as a component of the Application for Permit to Drill (BLM Form 3160-3) or Sundry Notice (BLM Form 3160-4) - Surface Use Plan of Operations. The operator shall not initiate surface-disturbing activities unless the BLM authorized officer, in consultation with appropriate Native American tribes and the SHPO, has approved the plan (with conditions, as appropriate). The plan must demonstrate to the BLM authorized officer's satisfaction how the operator will meet the following performance standards: There

will be no adverse effects to NRHP eligible or listed historic properties; (2) as mapped on the Worland Field Office GIS database; (3) protecting cultural and scenic values of important cultural sites.

WY-183Q-275 440.000 Acres

T.0450N, R.0980W, 06th PM, WY

Sec. 033 E2;

034 S2SW, SWSE;

Hot Springs County

Worland FO

Stipulations:

Lease Notice No. 1

Lease Notice No. 2

Lease Notice No. 3

Lease Stipulation No. 1

Lease Stipulation No. 2

Lease Stipulation No. 3

Lease Notice 1041

WY_SW_TLS_PHMAL

WY_SW_TLS_PHMAWCA

WY_SW_CSU_PHMA

NSO (1) Within 500 feet of perennial surface water, riparian/wetland areas, and playas; (2) as mapped on the Worland Field Office GIS database.

TLS (1) Nov 15 to Apr 30; (2) as mapped on the Worland Field Office GIS database; (3) protecting big game on crucial winter range habitat.

CSU (1) Prior to surface disturbance within 3-mile or the visual horizon of important cultural sites, whichever is closer, a site-specific plan must be submitted to the BLM by the applicant as a component of the Application for Permit to Drill (BLM Form 3160-3) or Sundry Notice (BLM Form 3160-4) - Surface Use Plan of Operations. The operator shall not initiate surface-disturbing activities unless the BLM authorized officer, in consultation with appropriate Native American tribes and the SHPO, has approved the plan (with conditions, as appropriate). The plan must demonstrate to the BLM authorized officer's satisfaction how the operator will meet the following performance standards: There will be no adverse effects to NRHP eligible or listed historic properties; (2) as mapped on the Worland Field Office GIS database; (3) protecting cultural and scenic values of important cultural sites.

WY-183Q-276 160.000 Acres

T.0450N, R.0980W, 06th PM, WY

Sec. 035 E2SW, S2SE;

Hot Springs County

Worland FO

Stipulations:

Lease Notice No. 1

Lease Notice No. 2

Lease Notice No. 3

Lease Stipulation No. 1

Lease Stipulation No. 2

Lease Stipulation No. 3

Lease Notice 1041

WY_SW_TLS_PHMAL

WY_SW_TLS_PHMAWCA

WY_SW_CSU_PHMA

NSO (1) Within 500 feet of perennial surface water, riparian/wetland areas, and playas; (2) as mapped on the Worland Field Office GIS database.

TLS (1) Nov 15 to Apr 30; (2) as mapped on the Worland Field Office GIS database; (3) protecting big game on crucial winter range habitat.

TLS (1) No surface use is allowed within 1/4 mile of active raptor nests and 1/2 mile of active golden eagle, bald eagle, northern goshawk, merlin, and prairie and peregrine falcon nests and 1 mile of active ferruginous hawk nests during specific species nesting period or until young birds have fledged. This stipulation does not apply to operation and maintenance of production facilities. Timing Limitation Stipulation during the following time periods: American Kestrel Apr 1 to Aug 15, Bald Eagle Jan 1 to Aug 15, Boreal Owl Feb 1 to Jul 31, Burrowing Owl Apr 1 to Sept 15, Common Barn Owl Feb 1 - Sept 15, Cooper's Hawk Mar 15 to Aug 31, Eastern Screech-owl Mar 1 to Aug 15, Ferruginous Hawk Mar 15 to Jul 31, Golden Eagle Jan 15 to Jul 31, Great Gray Owl Mar 15 to Aug 31, Great Horned Owl Dec 1 to Sept 31, Long-eared Owl Feb 1 to Aug 15, Merlin Apr 1 to Aug 15, Northern Goshawk Apr 1 to Aug 15, Northern Harrier Apr 1 to Aug 15, Northern Pygmy-Owl Apr 1 to Aug 1, Northern Saw-whet Owl Mar 1 to Aug 31, Osprey Apr 1 to Aug 31, Peregrine Falcon Mar 1 to Aug 15, Prairie Falcon Mar 1 to Aug 15, Red-tailed Hawk Feb 1 to Aug 15, Sharp-shinned Hawk Mar 15 to Aug 31, Short-eared Owl Mar 15 to Aug 1, Swainson's Hawk Apr 1 to Aug 31, Western Screech-owl Mar 1 to Aug 15, All other raptors Feb 1 to Jul 31, (2) as mapped on the Worland Field Office GIS database or as determined by field evaluation; (3) protecting active raptor nests

CSU (1) Surface occupancy or use within 1/4 mile of raptor nest sites will be restricted. Prior to surface disturbance within 1/4 mile of raptor nests a mitigation plan must be submitted to the BLM by the applicant as a component of the Application for Permit to Drill (BLM Form 3160-3) or Sundry Notice (BLM Form 3160-5) - Surface Use Plan of Operations. The operator may not initiate surface-disturbing activities unless the BLM authorized officer has approved the plan or approved it with conditions. The plan must demonstrate to the BLM authorized officer's satisfaction that nesting raptors of conservation concern would not be agitated or bothered to a degree that causes or is likely to cause: physical injury; a decrease in productivity, by substantially interfering with normal breeding, feeding, or sheltering behavior; or nest abandonment, by substantially interfering with normal breeding, feeding, or sheltering behavior, or preclude nest reoccupation; (2) as mapped on the Worland Field Office GIS database, or determined by BLM field evaluation; (3) protecting raptor nest sites.

CSU (1) Prior to surface disturbance within 3-mile or the visual horizon of important cultural sites, whichever is closer, a site-specific plan must be submitted to the BLM by the applicant as a component of the Application for Permit to Drill (BLM Form 3160-3) or Sundry Notice (BLM Form 3160-4) - Surface Use Plan of Operations. The operator shall not initiate surface-disturbing activities unless the BLM authorized officer, in consultation with appropriate Native American tribes and the SHPO, has approved the plan (with conditions, as appropriate). The plan must demonstrate to the BLM authorized officer's satisfaction how the operator will meet the following performance standards: There will be no adverse effects to NRHP eligible or listed historic properties; (2) as mapped on the Worland Field Office GIS database; (3) protecting cultural and scenic values of important cultural sites.

WY-183Q-277 1920.000 Acres
T.0200N, R.0990W, 06th PM, WY
Sec. 012 ALL;
T.0210N, R.0990W, 06th PM, WY
Sec. 028 ALL;
032 ALL;
Sweetwater County
Rock Springs FO
Stipulations:
Lease Notice No. 1
Lease Notice No. 2
Lease Notice No. 3
Lease Stipulation No. 1
Lease Stipulation No. 2
Lease Stipulation No. 3
WY_SW_TLS_PHMAL
WY_SW_TLS_PHMAWCA
WY_SW_CSU_PHMA
TLS (1) Nov 15 to Apr 30; (2) as mapped on the Rock Springs Field Office GIS database; (3) protecting big game crucial winter range.

WY-183Q-278 1924.450 Acres
T.0250N, R.0990W, 06th PM, WY
Sec. 001 LOTS 1-4;
001 S2N2,S2;
002 LOTS 1-4;
002 S2N2,S2;
003 LOTS 1-4;
003 S2N2,S2;
Sweetwater County
Rock Springs FO
Stipulations:
Lease Notice No. 1
Lease Notice No. 2
Lease Notice No. 3
Lease Stipulation No. 1
Lease Stipulation No. 2
Lease Stipulation No. 3
TLS (1) Feb 1 to July 31; (2) as mapped on the Rock Springs Field Office GIS database; (3) protecting nesting Raptors.
CSU (1) Surface occupancy or use will be restricted or prohibited unless the operator and surface managing agency arrive at an acceptable plan for mitigation of anticipated impacts; (2) as mapped on the Rock Springs Field Office GIS database; (3) Burrowing owl nesting habitat
TLS (1) April 10 to July 10; (2) as mapped

on the Rock Springs Field Office GIS database; (3) protecting nesting Mountain Plover.

WY-183Q-279 1923.230 Acres

T.0250N, R.0990W, 06th PM, WY

Sec. 004 LOTS 1-4;
 004 S2N2,S2;
 005 LOTS 1-4;
 005 S2N2,S2;
 006 LOTS 1-7;
 006 S2NE,SE,SE,SE;

Sweetwater County
Rock Springs FO

Stipulations:

Lease Notice No. 1

Lease Notice No. 2

Lease Notice No. 3

Lease Stipulation No. 1

Lease Stipulation No. 2

Lease Stipulation No. 3

TLS (1) April 10 to July 10; (2) as mapped
 on the Rock Springs Field Office GIS
 database; (3) protecting nesting Mountain
 Plover.

WY-183Q-280 1921.600 Acres

T.0250N, R.0990W, 06th PM, WY

Sec. 007 LOTS 1-4;
 007 E2,E2W2;
 008 ALL;
 009 ALL;

Sweetwater County

Rock Springs FO

Stipulations:

Lease Notice No. 1

Lease Notice No. 2

Lease Notice No. 3

Lease Stipulation No. 1

Lease Stipulation No. 2

Lease Stipulation No. 3

TLS (1) April 10 to July 10; (2) as mapped
 on the Rock Springs Field Office GIS
 database; (3) protecting nesting Mountain
 Plover.

WY-183Q-281 2560.000 Acres

T.0250N, R.0990W, 06th PM, WY

Sec. 010 ALL;
 011 ALL;
 012 ALL;
 013 ALL;

Sweetwater County

Rock Springs FO

Stipulations:

Lease Notice No. 1

Lease Notice No. 2

Lease Notice No. 3

Lease Stipulation No. 1

Lease Stipulation No. 2

Lease Stipulation No. 3

TLS (1) Feb 1 to July 31; (2) as mapped on
 the Rock Springs Field Office GIS database;
 (3) protecting nesting Raptors.

WY-183Q-282 1920.000 Acres

T.0250N, R.0990W, 06th PM, WY

Sec. 014 ALL;
 015 ALL;
 017 ALL;

Sweetwater County

Rock Springs FO

Stipulations:

Lease Notice No. 1

Lease Notice No. 2

Lease Notice No. 3

Lease Stipulation No. 1

Lease Stipulation No. 2

Lease Stipulation No. 3

WY-183Q-283 1921.200 Acres

T.0250N, R.0990W, 06th PM, WY

Sec. 018 LOTS 1-4;
 018 E2,E2W2;
 019 LOTS 1-4;
 019 E2,E2W2;
 020 ALL;

Sweetwater County

Rock Springs FO

Stipulations:

Lease Notice No. 1

Lease Notice No. 2

Lease Notice No. 3

Lease Stipulation No. 1

Lease Stipulation No. 2

Lease Stipulation No. 3

TLS (1) April 10 to July 10; (2) as mapped
 on the Rock Springs Field Office GIS
 database; (3) protecting nesting Mountain
 Plover.

WY-183Q-284 2560.000 Acres

T.0250N, R.0990W, 06th PM, WY

Sec. 021 ALL;
 022 ALL;
 023 ALL;
 024 ALL;

Sweetwater County

Rock Springs FO

Stipulations:

Lease Notice No. 1

Lease Notice No. 2

Lease Notice No. 3

Lease Stipulation No. 1

Lease Stipulation No. 2

Lease Stipulation No. 3

WY-183Q-285 2560.000 Acres

T.0250N, R.0990W, 06th PM, WY

Sec. 025 ALL;
 026 ALL;
 027 ALL;
 028 ALL;

Sweetwater County

Rock Springs FO

Stipulations:

Lease Notice No. 1

Lease Notice No. 2

Lease Notice No. 3

Lease Stipulation No. 1

Lease Stipulation No. 2

Lease Stipulation No. 3

WY-183Q-286 1921.680 Acres

T.0250N, R.0990W, 06th PM, WY
 Sec. 029 ALL;
 030 LOTS 1-4;
 030 E2,E2W2;
 031 LOTS 1-4;
 031 E2,E2W2;

Sweetwater County

Rock Springs FO

Stipulations:

Lease Notice No. 1
 Lease Notice No. 2
 Lease Notice No. 3
 Lease Stipulation No. 1
 Lease Stipulation No. 2
 Lease Stipulation No. 3

Lease Notice No. 2
 Lease Notice No. 3
 Lease Stipulation No. 1
 Lease Stipulation No. 2
 Lease Stipulation No. 3

Lease Notice for Big Game Migration Corridor

CSU (1) Surface occupancy or use within 1/4 mile or visual horizon of the trail, whichever is closer, may be restricted or prohibited unless the operator and surface managing agency arrive at an acceptable plan for mitigation of anticipated impacts; (2) as mapped on the Rock Springs Field Office GIS database; (3) protecting cultural and scenic values of the Point of Rocks to South Pass road.

WY-183Q-287 2560.000 Acres

T.0250N, R.0990W, 06th PM, WY
 Sec. 032 ALL;
 033 ALL;
 034 ALL;
 035 ALL;

Sweetwater County

Rock Springs FO

Stipulations:

Lease Notice No. 1
 Lease Notice No. 2
 Lease Notice No. 3
 Lease Stipulation No. 1
 Lease Stipulation No. 2
 Lease Stipulation No. 3

WY-183Q-290 2548.680 Acres

T.0250N, R.1000W, 06th PM, WY
 Sec. 007 LOTS 1-4;
 007 E2,E2W2;
 008 ALL;
 009 ALL;
 010 ALL;

Sweetwater County

Rock Springs FO

Stipulations:

Lease Notice No. 1
 Lease Notice No. 2
 Lease Notice No. 3
 Lease Stipulation No. 1
 Lease Stipulation No. 2
 Lease Stipulation No. 3

Lease Notice for Big Game Migration Corridor

NSO (1) As mapped on the Rock Springs Field Office GIS database; (2) protecting raptor nesting habitat.
 TLS (1) Feb 1 to July 31; (2) as mapped on the Rock Springs Field Office GIS database; (3) protecting nesting Raptors.
 CSU (1) Surface occupancy or use within 1/4 mile or visual horizon of the trail, whichever is closer, may be restricted or prohibited unless the operator and surface managing agency arrive at an acceptable plan for mitigation of anticipated impacts; (2) as mapped on the Rock Springs Field Office GIS database; (3) protecting cultural and scenic values of the Point of Rocks to South Pass road.

WY-183Q-288 1922.480 Acres

T.0250N, R.1000W, 06th PM, WY
 Sec. 001 LOTS 1-4;
 001 S2N2,S2;
 002 LOTS 1-4;
 002 S2N2,S2;
 003 LOTS 1-4;
 003 S2N2,S2;

Sweetwater County

Rock Springs FO

Stipulations:

Lease Notice No. 1
 Lease Notice No. 2
 Lease Notice No. 3
 Lease Stipulation No. 1
 Lease Stipulation No. 2
 Lease Stipulation No. 3
 TLS (1) April 10 to July 10; (2) as mapped on the Rock Springs Field Office GIS database; (3) protecting nesting Mountain Plover.

WY-183Q-291 2480.000 Acres

T.0250N, R.1000W, 06th PM, WY
 Sec. 011 ALL;
 012 ALL;
 013 ALL;
 014 NE,E2NW,S2;

Sweetwater County

Rock Springs FO

Stipulations:

Lease Notice No. 1
 Lease Notice No. 2
 Lease Notice No. 3
 Lease Stipulation No. 1
 Lease Stipulation No. 2
 Lease Stipulation No. 3
 TLS (1) April 10 to July 10; (2) as mapped on the Rock Springs Field Office GIS database; (3) protecting nesting Mountain Plover.

WY-183Q-289 1897.720 Acres

T.0250N, R.1000W, 06th PM, WY
 Sec. 004 LOTS 1-4;
 004 S2N2,S2;
 005 LOTS 1-4;
 005 S2N2,S2;
 006 LOTS 1-7;
 006 S2NE,SE,SE,SE;

Sweetwater County

Rock Springs FO

Stipulations:

Lease Notice No. 1

WY-183Q-292 2147.260 Acres

T.0250N, R.1000W, 06th PM, WY
 Sec. 015 N2NE,W2,SE;
 017 ALL;
 018 LOTS 1-4;
 018 E2,E2W2;
 019 LOTS 1,2;
 019 NE,E2NW;

Sweetwater County

Rock Springs FO

Stipulations:

Lease Notice No. 1

Lease Notice No. 2

Lease Notice No. 3

Lease Stipulation No. 1

Lease Stipulation No. 2

Lease Stipulation No. 3

NSO (1) As mapped on the Rock Springs Field Office GIS database; (2) protecting raptor nesting habitat.

TLS (1) May 1 to Jun 30; (2) as mapped on the Rock Springs Field Office GIS database; (3) protecting big game during parturition.

TLS (1) Feb 1 to July 31; (2) as mapped on the Rock Springs Field Office GIS database; (3) protecting nesting Raptors.

TLS (1) April 10 to July 10; (2) as mapped on the Rock Springs Field Office GIS database; (3) protecting nesting Mountain Plover.

CSU (1) Surface occupancy or use within 1/4 mile or visual horizon of the trail, whichever is closer, may be restricted or prohibited unless the operator and surface managing agency arrive at an acceptable plan for mitigation of anticipated impacts; (2) as mapped on the Rock Springs Field Office GIS database; (3) protecting cultural and scenic values of the Point of Rocks to South Pass road.

WY-183Q-293 1760.000 Acres

T.0250N, R.1000W, 06th PM, WY
 Sec. 020 N2;
 021 N2;
 022 N2,SE;
 023 ALL;

Sweetwater County

Rock Springs FO

Stipulations:

Lease Notice No. 1

Lease Notice No. 2

Lease Notice No. 3

Lease Stipulation No. 1

Lease Stipulation No. 2

Lease Stipulation No. 3

CSU (1) Surface occupancy or use within 1/4 mile or visual horizon of the trail, whichever is closer, may be restricted or prohibited unless the operator and surface managing agency arrive at an acceptable plan for mitigation of anticipated impacts; (2) as mapped on the Rock Springs Field Office GIS database; (3) protecting cultural and scenic values of the Point of Rocks to South Pass road.

WY-183Q-294 2400.000 Acres

T.0250N, R.1000W, 06th PM, WY
 Sec. 024 ALL;
 025 ALL;
 026 ALL;
 027 NE,S2;

Sweetwater County

Rock Springs FO

Stipulations:

Lease Notice No. 1

Lease Notice No. 2

Lease Notice No. 3

Lease Stipulation No. 1

Lease Stipulation No. 2

Lease Stipulation No. 3

WY-183Q-295 1600.000 Acres

T.0250N, R.1000W, 06th PM, WY
 Sec. 033 E2;
 034 ALL;
 035 ALL;

Sweetwater County

Rock Springs FO

Stipulations:

Lease Notice No. 1

Lease Notice No. 2

Lease Notice No. 3

Lease Stipulation No. 1

Lease Stipulation No. 2

Lease Stipulation No. 3

WY_SW_NSO_GHMAL

WY_SW_NSO_PHMAL

WY_SW_TLS_GHMAL

WY-183Q-296 2246.850 Acres

T.0270N, R.1000W, 06th PM, WY
 Sec. 001 LOTS 1-4;
 001 S2N2,S2;
 002 LOTS 1-4;
 002 S2N2,S2;
 003 LOTS 2,3;
 003 SENE,S2NW,S2SW,NESW,SE;
 004 LOTS 1-4;
 004 S2N2,N2SW,SWSW,NWSE;

Fremont County

Rock Springs FO

Stipulations:

Lease Notice No. 1

Lease Notice No. 2

Lease Notice No. 3

Lease Stipulation No. 1

Lease Stipulation No. 2

Lease Stipulation No. 3

Lease Notice for Big Game Migration Corridor

WY_SW_NSO_PHMAL

WY_SW_TLS_PHMAL

WY_SW_TLS_PHMAWCA

WY_SW_CSU_PHMA

NSO (1) Activity is prohibited for a distance of 1/2 mile within portions of the boundary of area 3 of the Jack Morrow Hills Coordinated Activity Plan area.

NSO (1) Surface occupancy or use within the South Pass Historic Landscape ACEC is prohibited if the project will be visible from the National Historic Trails; (2) as mapped on the Rock Springs Field Office GIS database; (3) protecting cultural and scenic values of the Oregon, California, Mormon Pioneer and Pony Express National Historic

Trails.
 CSU (1) Surface occupancy or use within 1/4 mile or visual horizon of the trail, whichever is closer, may be restricted or prohibited unless the operator and surface managing agency arrive at an acceptable plan for mitigation of anticipated impacts; (2) as mapped on the Rock Springs Field Office GIS database; (3) protecting cultural and scenic values of the Point of Rocks to South Pass road.

WY-183Q-297 1900.440 Acres

T.0270N, R.1000W, 06th PM, WY
 Sec. 005 LOTS 1-4;
 005 S2N2,S2;
 006 LOTS 1-7;
 006 S2NE,SE,SE,SE;
 007 LOTS 1,2;
 007 NE,E2NW;
 008 N2;

Fremont County
 Rock Springs FO
 Stipulations:

Lease Notice No. 1
 Lease Notice No. 2
 Lease Notice No. 3
 Lease Stipulation No. 1
 Lease Stipulation No. 2
 Lease Stipulation No. 3

WY_SW_NSO_PHMAL
 WY_SW_TLS_PHMAL
 WY_SW_TLS_PHMAWCA
 WY_SW_CSU_PHMA

NSO (1) Activity is prohibited for a distance of 1/2 mile within portions of the boundary of area 3 of the Jack Morrow Hills Coordinated Activity Plan area.
 NSO (1) Surface occupancy or use within the South Pass Historic Landscape ACEC is prohibited if the project will be visible from the National Historic Trails; (2) as mapped on the Rock Springs Field Office GIS database; (3) protecting cultural and scenic values of the Oregon, California, Mormon Pioneer and Pony Express National Historic Trails.
 TLS (1) May 1 to Jun 30; (2) as mapped on the Rock Springs Field Office GIS database; (3) protecting big game during parturition.

WY-183Q-298 2080.000 Acres

T.0270N, R.1000W, 06th PM, WY
 Sec. 009 E2E2;
 010 ALL;
 011 ALL;
 012 ALL;

Fremont County
 Rock Springs FO
 Stipulations:

Lease Notice No. 1
 Lease Notice No. 2
 Lease Notice No. 3
 Lease Stipulation No. 1
 Lease Stipulation No. 2
 Lease Stipulation No. 3

Lease Notice for Big Game Migration Corridor

WY_SW_NSO_PHMAL
 WY_SW_TLS_PHMAL
 WY_SW_TLS_PHMAWCA

WY_SW_CSU_PHMA

NSO (1) Activity is prohibited for a distance of 1/2 mile within portions of the boundary of area 3 of the Jack Morrow Hills Coordinated Activity Plan area.
 NSO (1) Surface occupancy or use within the South Pass Historic Landscape ACEC is prohibited if the project will be visible from the National Historic Trails; (2) as mapped on the Rock Springs Field Office GIS database; (3) protecting cultural and scenic values of the Oregon, California, Mormon Pioneer and Pony Express National Historic Trails.
 CSU (1) Surface occupancy or use within 1/4 mile or visual horizon of the trail, whichever is closer, may be restricted or prohibited unless the operator and surface managing agency arrive at an acceptable plan for mitigation of anticipated impacts; (2) as mapped on the Rock Springs Field Office GIS database; (3) protecting cultural and scenic values of the Point of Rocks to South Pass road.

WY-183Q-299 1920.000 Acres

T.0270N, R.1000W, 06th PM, WY
 Sec. 013 ALL;
 014 ALL;
 015 ALL;

Fremont County
 Rock Springs FO
 Stipulations:

Lease Notice No. 1
 Lease Notice No. 2
 Lease Notice No. 3
 Lease Stipulation No. 1
 Lease Stipulation No. 2
 Lease Stipulation No. 3

Lease Notice for Big Game Migration Corridor

WY_SW_TLS_PHMAL
 WY_SW_TLS_PHMAWCA
 WY_SW_CSU_PHMA

NSO (1) Surface occupancy or use within the South Pass Historic Landscape ACEC is prohibited if the project will be visible from the National Historic Trails; (2) as mapped on the Rock Springs Field Office GIS database; (3) protecting cultural and scenic values of the Oregon, California, Mormon Pioneer and Pony Express National Historic Trails.
 TLS (1) May 1 to Jun 30; (2) as mapped on the Rock Springs Field Office GIS database; (3) protecting big game during parturition.
 CSU (1) Surface occupancy or use within 1/4 mile or visual horizon of the trail, whichever is closer, may be restricted or prohibited unless the operator and surface managing agency arrive at an acceptable plan for mitigation of anticipated impacts; (2) as mapped on the Rock Springs Field Office GIS database; (3) protecting cultural and scenic values of the Point of Rocks to South Pass road.

WY-183Q-300 1800.000 Acres

T.0270N, R.1000W, 06th PM, WY
 Sec. 022 N2,N2SW,SESW,SE;
 023 N2,SW,N2SE,SWSE;
 024 NWNE,N2NW,SWNW;
 026 N2NW;
 027 N2NE,SWNE,NW,N2SW;

Fremont County
 Rock Springs FO

Stipulations:

Lease Notice No. 1
 Lease Notice No. 2
 Lease Notice No. 3
 Lease Stipulation No. 1
 Lease Stipulation No. 2
 Lease Stipulation No. 3

Lease Notice for Big Game Migration Corridor

WY_SW_TLS_PHMAL
 WY_SW_TLS_PHMAWCA
 WY_SW_CSU_PHMA

NSO (1) Activity is prohibited for a distance of 1/2 mile within portions of the boundary of area 3 of the Jack Morrow Hills Coordinated Activity Plan area.
 TLS (1) April 10 to July 10; (2) as mapped on the Rock Springs Field Office GIS database; (3) protecting nesting Mountain Plover.

WY-183Q-301 2160.430 Acres

T.0220N, R.1010W, 06th PM, WY
 Sec. 002 LOTS 11-18;
 002 SENE,NESW;
 004 LOTS 13,15,18,20;
 012 LOTS 1-14;
 012 E2SW;
 014 LOTS 1,2,6-9,14,15;
 022 LOTS 1-16;

Sweetwater County
 Rock Springs FO

Stipulations:

Lease Notice No. 1
 Lease Notice No. 2
 Lease Notice No. 3
 Lease Stipulation No. 1
 Lease Stipulation No. 2
 Lease Stipulation No. 3

WY_SW_TLS_PHMAL
 WY_SW_TLS_PHMAWCA
 WY_SW_CSU_PHMA

NSO (1) As mapped on the Rock Springs Field Office GIS database; (2) protecting raptor nesting habitat.
 TLS (1) Nov 15 to Apr 30; (2) as mapped on the Rock Springs Field Office GIS database; (3) protecting big game crucial winter range.
 TLS (1) Feb 1 to July 31; (2) as mapped on the Rock Springs Field Office GIS database; (3) protecting nesting Raptors.
 CSU (1) Surface occupancy or use within 1/4 mile or visual horizon of the trail, whichever is closer, may be restricted or prohibited unless the operator and surface managing agency arrive at an acceptable plan for mitigation of anticipated impacts; (2) as mapped on the Rock Springs Field Office GIS database; (3) protecting cultural and scenic values of the Point of Rocks to South Pass road.

WY-183Q-302 513.700 Acres

T.0250N, R.1010W, 06th PM, WY
 Sec. 001 LOTS 1-7;
 001 SWNE,S2NW,W2SE;

Sweetwater County
 Rock Springs FO

Stipulations:

Lease Notice No. 1
 Lease Notice No. 2
 Lease Notice No. 3
 Lease Stipulation No. 1
 Lease Stipulation No. 2
 Lease Stipulation No. 3

Lease Notice for Big Game Migration Corridor

WY_SW_TLS_PHMAL
 WY_SW_TLS_PHMAWCA
 WY_SW_CSU_PHMA

NSO (1) Activity is prohibited for a distance of 1/2 mile within portions of the boundary of area 3 of the Jack Morrow Hills Coordinated Activity Plan area.
 TLS (1) May 1 to Jun 30; (2) as mapped on the Rock Springs Field Office GIS database; (3) protecting big game during parturition.

WY-183Q-303 695.110 Acres

T.0250N, R.1010W, 06th PM, WY
 Sec. 012 LOTS 1-4;
 012 W2E2;
 013 LOTS 1-4;
 013 W2E2;

Sweetwater County
 Rock Springs FO

Stipulations:

Lease Notice No. 1
 Lease Notice No. 2
 Lease Notice No. 3
 Lease Stipulation No. 1
 Lease Stipulation No. 2
 Lease Stipulation No. 3

Lease Notice for Big Game Migration Corridor

WY_SW_TLS_PHMAL
 WY_SW_TLS_PHMAWCA
 WY_SW_CSU_PHMA

NSO (1) As mapped on the Rock Springs Field Office GIS database; (2) protecting raptor nesting habitat.
 NSO (1) Activity is prohibited for a distance of 1/2 mile within portions of the boundary of area 3 of the Jack Morrow Hills Coordinated Activity Plan area.
 TLS (1) May 1 to Jun 30; (2) as mapped on the Rock Springs Field Office GIS database; (3) protecting big game during parturition.
 TLS (1) Feb 1 to July 31; (2) as mapped on the Rock Springs Field Office GIS database; (3) protecting nesting Raptors.

WY-183Q-304 2384.930 Acres

T.0220N, R.1020W, 06th PM, WY
 Sec. 002 SWSW;
 004 SESE;
 006 LOTS 1-7;
 006 S2NE,SENW,E2SW,SE;
 008 NE,SW;
 010 ALL;
 012 SWNW,SWSW;
 014 ALL;

Sweetwater County
 Rock Springs FO

Stipulations:

Lease Notice No. 1
Lease Notice No. 2
Lease Notice No. 3
Lease Stipulation No. 1
Lease Stipulation No. 2
Lease Stipulation No. 3

Lease Notice for Big Game Migration Corridor

WY_SW_NSO_PHMAL
WY_SW_TLS_PHMAL
WY_SW_TLS_PHMAWCA
WY_SW_CSU_PHMA

NSO (1) As mapped on the Rock Springs Field Office GIS database; (2) protecting raptor nesting habitat.
TLS (1) Nov 15 to Apr 30; (2) as mapped on the Rock Springs Field Office GIS database; (3) protecting big game crucial winter range.
TLS (1) Feb 1 to July 31; (2) as mapped on the Rock Springs Field Office GIS database; (3) protecting nesting Raptors.

WY-183Q-305 2227.040 Acres

T.0220N, R.1020W, 06th PM, WY

Sec. 018 LOTS 1-4;
018 E2,E2W2;
020 ALL;
022 ALL;
028 NE,SW;

Sweetwater County
Rock Springs FO

Stipulations:

Lease Notice No. 1
Lease Notice No. 2
Lease Notice No. 3
Lease Stipulation No. 1
Lease Stipulation No. 2
Lease Stipulation No. 3

Lease Notice for Big Game Migration Corridor

WY_SW_TLS_PHMAL
WY_SW_TLS_PHMAWCA
WY_SW_CSU_PHMA

NSO (1) as mapped on the Rock Springs Field Office GIS database; (2) protecting raptor nesting habitat.
TLS (1) Nov 15 to Apr 30; (2) as mapped on the Rock Springs Field Office GIS database; (3) protecting big game crucial winter range.
TLS (1) Feb 1 to July 31; (2) as mapped on the Rock Springs Field Office GIS database; (3) protecting nesting Raptors.

WY-183Q-306 1763.620 Acres

T.0250N, R.1020W, 06th PM, WY

Sec. 001 LOTS 1-4;
001 S2N2,SW;
002 LOTS 1-4;
002 S2N2,S2;
003 LOTS 1-4;
003 S2N2,S2;

Sweetwater County
Rock Springs FO

Stipulations:

Lease Notice No. 1
Lease Notice No. 2
Lease Notice No. 3
Lease Stipulation No. 1
Lease Stipulation No. 2

Lease Stipulation No. 3

Lease Notice for Big Game Migration Corridor

WY_SW_NSO_PHMAL
WY_SW_TLS_PHMAL
WY_SW_TLS_PHMAWCA
WY_SW_CSU_PHMA

NSO (1) Activity is prohibited for a distance of 1/2 mile within portions of the boundary of area 3 of the Jack Morrow Hills Coordinated Activity Plan area.
TLS (1) Nov 15 to Apr 30; (2) as mapped on the Rock Springs Field Office GIS database; (3) protecting big game crucial winter range.
TLS (1) Feb 1 to July 31; (2) as mapped on the Rock Springs Field Office GIS database; (3) protecting nesting Raptors.

WY-183Q-307 2558.500 Acres

T.0250N, R.1020W, 06th PM, WY

Sec. 007 LOTS 1-4;
007 E2,E2W2;
008 ALL;
009 ALL;
010 ALL;

Sweetwater County
Rock Springs FO

Stipulations:

Lease Notice No. 1
Lease Notice No. 2
Lease Notice No. 3
Lease Stipulation No. 1
Lease Stipulation No. 2
Lease Stipulation No. 3

Lease Notice for Big Game Migration Corridor

WY_SW_NSO_PHMAL
WY_SW_TLS_PHMAL
WY_SW_TLS_PHMAWCA
WY_SW_CSU_PHMA

TLS (1) May 1 to Jun 30; (2) as mapped on the Rock Springs Field Office GIS database; (3) protecting big game during parturition.
TLS (1) Nov 15 to Apr 30; (2) as mapped on the Rock Springs Field Office GIS database; (3) protecting big game crucial winter range.

WY-183Q-308 640.000 Acres

T.0250N, R.1020W, 06th PM, WY

Sec. 011 E2NE,W2NW,SW;
014 W2;

Sweetwater County
Rock Springs FO

Stipulations:

Lease Notice No. 1
Lease Notice No. 2
Lease Notice No. 3
Lease Stipulation No. 1
Lease Stipulation No. 2
Lease Stipulation No. 3

Lease Notice for Big Game Migration Corridor

WY_SW_NSO_PHMAL
WY_SW_TLS_PHMAL
WY_SW_TLS_PHMAWCA
WY_SW_CSU_PHMA

NSO (1) Activity is prohibited for a distance of 1/2 mile within portions of the boundary of area 3 of the Jack Morrow Hills Coordinated Activity Plan area.
TLS (1) Nov 15 to Apr 30; (2) as mapped on

the Rock Springs Field Office GIS database;
(3) protecting big game crucial winter
range.

WY-183Q-309 1590.100 Acres

T.0250N, R.1020W, 06th PM, WY
Sec. 015 LOTS 1-4;
015 W2;
017 ALL;
018 LOTS 1,2;
018 E2,E2NW;

Sweetwater County

Rock Springs FO

Stipulations:

Lease Notice No. 1

Lease Notice No. 2

Lease Notice No. 3

Lease Stipulation No. 1

Lease Stipulation No. 2

Lease Stipulation No. 3

Lease Notice for Big Game Migration Corridor

WY_SW_NSO_PHMAL

WY_SW_TLS_PHMAL

WY_SW_TLS_PHMAWCA

WY_SW_CSU_PHMA

NSO (1) Activity is prohibited for a
distance of 1/2 mile within portions of the
boundary of area 3 of the Jack Morrow Hills
Coordinated Activity Plan area.

TLS (1) May 1 to Jun 30; (2) as mapped on
the Rock Springs Field Office GIS database;
(3) protecting big game during parturition.

TLS (1) Nov 15 to Apr 30; (2) as mapped on
the Rock Springs Field Office GIS database;
(3) protecting big game crucial winter
range.

WY-183Q-310 1640.000 Acres

T.0250N, R.1020W, 06th PM, WY
Sec. 020 N2,SE;
021 ALL;
022 N2,SW;
023 NWNW;

Sweetwater County

Rock Springs FO

Stipulations:

Lease Notice No. 1

Lease Notice No. 2

Lease Notice No. 3

Lease Stipulation No. 1

Lease Stipulation No. 2

Lease Stipulation No. 3

Lease Notice for Big Game Migration Corridor

WY_SW_TLS_PHMAL

WY_SW_TLS_PHMAWCA

WY_SW_CSU_PHMA

NSO (1) Activity is prohibited for a
distance of 1/2 mile within portions of the
boundary of area 3 of the Jack Morrow Hills
Coordinated Activity Plan area.

TLS (1) May 1 to Jun 30; (2) as mapped on
the Rock Springs Field Office GIS database;
(3) protecting big game during parturition.

TLS (1) Nov 15 to Apr 30; (2) as mapped on
the Rock Springs Field Office GIS database;
(3) protecting big game crucial winter
range.

WY-183Q-311 160.000 Acres

T.0250N, R.1020W, 06th PM, WY
Sec. 027 NW;

Sweetwater County

Rock Springs FO

Stipulations:

Lease Notice No. 1

Lease Notice No. 2

Lease Notice No. 3

Lease Stipulation No. 1

Lease Stipulation No. 2

Lease Stipulation No. 3

Lease Notice for Big Game Migration Corridor

WY_SW_NSO_PHMAL

WY_SW_TLS_PHMAL

WY_SW_TLS_PHMAWCA

WY_SW_CSU_PHMA

NSO (1) Activity is prohibited for a
distance of 1/2 mile within portions of the
boundary of area 3 of the Jack Morrow Hills
Coordinated Activity Plan area.

TLS (1) Nov 15 to Apr 30; (2) as mapped on
the Rock Springs Field Office GIS database;
(3) protecting big game crucial winter
range.

TLS (1) April 10 to July 10; (2) as mapped
on the Rock Springs Field Office GIS
database; (3) protecting nesting Mountain
Plover.

WY-183Q-312 920.000 Acres

T.0250N, R.1020W, 06th PM, WY
Sec. 028 ALL;
029 NE,SWSE,N2SE;

Sweetwater County

Rock Springs FO

Stipulations:

Lease Notice No. 1

Lease Notice No. 2

Lease Notice No. 3

Lease Stipulation No. 1

Lease Stipulation No. 2

Lease Stipulation No. 3

Lease Notice for Big Game Migration Corridor

WY_SW_TLS_PHMAL

WY_SW_TLS_PHMAWCA

WY_SW_CSU_PHMA

NSO (1) Activity is prohibited for a
distance of 1/2 mile within portions of the
boundary of area 3 of the Jack Morrow Hills
Coordinated Activity Plan area.

TLS (1) May 1 to Jun 30; (2) as mapped on
the Rock Springs Field Office GIS database;
(3) protecting big game during parturition.

TLS (1) Nov 15 to Apr 30; (2) as mapped on
the Rock Springs Field Office GIS database;
(3) protecting big game crucial winter
range.

WY-183Q-313 320.000 Acres

T.0250N, R.1020W, 06th PM, WY
Sec. 033 N2;

Sweetwater County

Rock Springs FO

Stipulations:

Lease Notice No. 1

Lease Notice No. 2

Lease Notice No. 3

Lease Stipulation No. 1

Lease Stipulation No. 2

Lease Stipulation No. 3

Lease Notice for Big Game Migration Corridor

WY_SW_TLS_PHMAL

WY_SW_TLS_PHMAWCA

WY_SW_CSU_PHMA

NSO (1) Activity is prohibited for a distance of 1/2 mile within portions of the boundary of area 3 of the Jack Morrow Hills Coordinated Activity Plan area.

TLS (1) May 1 to Jun 30; (2) as mapped on the Rock Springs Field Office GIS database; (3) protecting big game during parturition.

TLS (1) Nov 15 to Apr 30; (2) as mapped on the Rock Springs Field Office GIS database; (3) protecting big game crucial winter range.

WY-183Q-314 12400.000 Acres

T.0270N, R.1020W, 06th PM, WY

Sec. 013 W2;

014 ALL;

024 NW,N2SW,SWSW;

Fremont County

Rock Springs FO

Stipulations:

Lease Notice No. 1

Lease Notice No. 2

Lease Notice No. 3

Lease Stipulation No. 1

Lease Stipulation No. 2

Lease Stipulation No. 3

Lease Notice for Big Game Migration Corridor

WY_SW_TLS_PHMAL

WY_SW_TLS_PHMAWCA

WY_SW_CSU_PHMA

NSO (1) Activity is prohibited for a distance of 1/2 mile within portions of the boundary of area 3 of the Jack Morrow Hills Coordinated Activity Plan area.

NSO (1) Surface occupancy or use within the South Pass Historic Landscape ACEC is prohibited if the project will be visible from the National Historic Trails; (2) as mapped on the Rock Springs Field Office GIS database; (3) protecting cultural and scenic values of the Oregon, California, Mormon Pioneer and Pony Express National Historic Trails.

TLS (1) May 1 to Jun 30; (2) as mapped on the Rock Springs Field Office GIS database; (3) protecting big game during parturition.

WY-183Q-315 2558.630 Acres

T.0270N, R.1020W, 06th PM, WY

Sec. 019 LOTS 1-4;

019 E2,E2W2;

020 ALL;

021 N2NE,SWNE,N2SENE;

021 N2NESWSENE,W2SWSENE;

021 SESWSENE,SESENE,W2,SE;

022 ALL;

Fremont County

Rock Springs FO

Stipulations:

Lease Notice No. 1

Lease Notice No. 2

Lease Notice No. 3

Lease Stipulation No. 1

Lease Stipulation No. 2

Lease Stipulation No. 3

Lease Notice for Big Game Migration Corridor

WY_SW_TLS_PHMAL

WY_SW_TLS_PHMAWCA

WY_SW_CSU_PHMA

NSO (1) Surface occupancy or use within the South Pass Historic Landscape ACEC is prohibited if the project will be visible from the National Historic Trails; (2) as mapped on the Rock Springs Field Office GIS database; (3) protecting cultural and scenic values of the Oregon, California, Mormon Pioneer and Pony Express National Historic Trails.

WY-183Q-316 2280.000 Acres

T.0270N, R.1020W, 06th PM, WY

Sec. 025 SWSW;

026 ALL;

027 ALL;

028 NE,S2;

029 NWNE,N2NW,SWNW,S2;

Fremont County

Rock Springs FO

Stipulations:

Lease Notice No. 1

Lease Notice No. 2

Lease Notice No. 3

Lease Stipulation No. 1

Lease Stipulation No. 2

Lease Stipulation No. 3

Lease Notice for Big Game Migration Corridor

WY_SW_TLS_PHMAL

WY_SW_TLS_PHMAWCA

WY_SW_CSU_PHMA

NSO (1) Surface occupancy or use within the South Pass Historic Landscape ACEC is prohibited if the project will be visible from the National Historic Trails; (2) as mapped on the Rock Springs Field Office GIS database; (3) protecting cultural and scenic values of the Oregon, California, Mormon Pioneer and Pony Express National Historic Trails.

WY-183Q-317 1920.000 Acres

T.0270N, R.1020W, 06th PM, WY

Sec. 033 ALL;

034 ALL;

035 ALL;

Fremont County

Rock Springs FO

Stipulations:

Lease Notice No. 1

Lease Notice No. 2

Lease Notice No. 3

Lease Stipulation No. 1

Lease Stipulation No. 2

Lease Stipulation No. 3

WY_SW_TLS_PHMAL

WY_SW_TLS_PHMAWCA

WY_SW_CSU_PHMA

NSO (1) Surface occupancy or use within the South Pass Historic Landscape ACEC is prohibited if the project will be visible from the National Historic Trails; (2) as mapped on the Rock Springs Field Office GIS database; (3) protecting cultural and scenic values of the Oregon, California, Mormon Pioneer and Pony Express National Historic Trails.

WY-183Q-318 1000.180 Acres

T.0220N, R.1030W, 06th PM, WY
 Sec. 004 LOTS 3;
 004 S2NW;
 010 NE, S2NW, S2;
 034 E2;

Sweetwater County

Rock Springs FO

Stipulations:

Lease Notice No. 1

Lease Notice No. 2

Lease Notice No. 3

Lease Stipulation No. 1

Lease Stipulation No. 2

Lease Stipulation No. 3

Lease Notice for Big Game Migration Corridor

NSO (1) as mapped on the Rock Springs Field Office GIS database; (2) protecting raptor nesting habitat.

TLS (1) May 1 to Jun 30; (2) as mapped on the Rock Springs Field Office GIS database; (3) protecting big game during parturition.

TLS (1) Nov 15 to Apr 30; (2) as mapped on the Rock Springs Field Office GIS database; (3) protecting big game crucial winter range.

TLS (1) Feb 1 to July 31; (2) as mapped on the Rock Springs Field Office GIS database; (3) protecting nesting Raptors.

WY-183Q-319 1640.260 Acres

T.0250N, R.1030W, 06th PM, WY
 Sec. 001 LOTS 1-4;
 001 S2N2, S2;
 002 LOTS 1-4;
 002 S2N2, N2SW, E2SE, NWSE;
 003 LOTS 1-4;
 003 S2N2, N2S2;

Sweetwater County

Rock Springs FO

Stipulations:

Lease Notice No. 1

Lease Notice No. 2

Lease Notice No. 3

Lease Stipulation No. 1

Lease Stipulation No. 2

Lease Stipulation No. 3

Lease Notice for Big Game Migration Corridor

WY_SW_TLS_PHMAL

WY_SW_TLS_PHMAWCA

WY_SW_CSU_PHMA

NSO (1) Activity is prohibited for a distance of 1/2 mile within portions of the boundary of area 3 of the Jack Morrow Hills Coordinated Activity Plan area.

TLS (1) May 1 to Jun 30; (2) as mapped on the Rock Springs Field Office GIS database; (3) protecting big game during parturition.

TLS (1) Nov 15 to Apr 30; (2) as mapped on the Rock Springs Field Office GIS database; (3) protecting big game crucial winter range.

WY-183Q-320 2314.520 Acres

T.0250N, R.1030W, 06th PM, WY
 Sec. 004 LOTS 1-4;
 004 S2N2, N2S2;
 005 LOTS 1-4;
 005 S2N2, N2S2, S2SW;
 006 LOTS 1-7;
 006 S2NE, SENW, E2SW, SE;
 007 LOTS 1-4;
 007 E2, E2W2;

Sweetwater County

Rock Springs FO

Stipulations:

Lease Notice No. 1

Lease Notice No. 2

Lease Notice No. 3

Lease Stipulation No. 1

Lease Stipulation No. 2

Lease Stipulation No. 3

Lease Notice for Big Game Migration Corridor

WY_SW_TLS_PHMAL

WY_SW_TLS_PHMAWCA

WY_SW_CSU_PHMA

NSO (1) Activity is prohibited for a distance of 1/2 mile within portions of the boundary of area 3 of the Jack Morrow Hills Coordinated Activity Plan area.

TLS (1) Nov 15 to Apr 30; (2) as mapped on the Rock Springs Field Office GIS database; (3) protecting big game crucial winter range.

WY-183Q-321 320.000 Acres

T.0250N, R.1030W, 06th PM, WY
 Sec. 008 W2;

Sweetwater County

Rock Springs FO

Stipulations:

Lease Notice No. 1

Lease Notice No. 2

Lease Notice No. 3

Lease Stipulation No. 1

Lease Stipulation No. 2

Lease Stipulation No. 3

Lease Notice for Big Game Migration Corridor

WY_SW_TLS_PHMAL

WY_SW_TLS_PHMAWCA

WY_SW_CSU_PHMA

NSO (1) Activity is prohibited for a distance of 1/2 mile within portions of the boundary of area 3 of the Jack Morrow Hills Coordinated Activity Plan area.

TLS (1) May 1 to Jun 30; (2) as mapped on the Rock Springs Field Office GIS database; (3) protecting big game during parturition.

TLS (1) Nov 15 to Apr 30; (2) as mapped on the Rock Springs Field Office GIS database; (3) protecting big game crucial winter range.

WY-183Q-322 320.000 Acres

T.0250N, R.1030W, 06th PM, WY
 Sec. 012 E2;

Sweetwater County

Rock Springs FO

Stipulations:

Lease Notice No. 1

Lease Notice No. 2

Lease Notice No. 3

Lease Stipulation No. 1

Lease Stipulation No. 2
 Lease Stipulation No. 3
Lease Notice for Big Game Migration Corridor
 WY_SW_TLS_PHMAL
 WY_SW_TLS_PHMAWCA
 WY_SW_CSU_PHMA
 NSO (1) Activity is prohibited for a distance of 1/2 mile within portions of the boundary of area 3 of the Jack Morrow Hills Coordinated Activity Plan area.
 TLS (1) May 1 to Jun 30; (2) as mapped on the Rock Springs Field Office GIS database; (3) protecting big game during parturition.
 TLS (1) Nov 15 to Apr 30; (2) as mapped on the Rock Springs Field Office GIS database; (3) protecting big game crucial winter range.

WY-183Q-323 398.530 Acres

T.0250N, R.1030W, 06th PM, WY
 Sec. 018 LOTS 1-3;
 018 E2NE, NWNE, E2NW, NESW, NWSE;
 Sweetwater County
 Rock Springs FO
 Stipulations:
 Lease Notice No. 1
 Lease Notice No. 2
 Lease Notice No. 3
 Lease Stipulation No. 1
 Lease Stipulation No. 2
 Lease Stipulation No. 3
Lease Notice for Big Game Migration Corridor

WY_SW_TLS_PHMAL
 WY_SW_TLS_PHMAWCA
 WY_SW_CSU_PHMA
 NSO (1) Activity is prohibited for a distance of 1/2 mile within portions of the boundary of area 3 of the Jack Morrow Hills Coordinated Activity Plan area.
 TLS (1) May 1 to Jun 30; (2) as mapped on the Rock Springs Field Office GIS database; (3) protecting big game during parturition.
 TLS (1) Nov 15 to Apr 30; (2) as mapped on the Rock Springs Field Office GIS database; (3) protecting big game crucial winter range.

WY-183Q-324 2474.420 Acres

T.0220N, R.1040W, 06th PM, WY
 Sec. 003 LOTS 1-4;
 003 S2N2, SW, N2SE, SWSE;
 004 LOTS 1-4;
 004 S2N2, S2;
 005 LOTS 1-4;
 005 S2N2, S2;
 006 LOTS 1-7;
 006 S2NE, SENW, E2SW, SE;

Sweetwater County
 Rock Springs FO
 Stipulations:
 Lease Notice No. 1
 Lease Notice No. 2
 Lease Notice No. 3
 Lease Stipulation No. 1
 Lease Stipulation No. 2
 Lease Stipulation No. 3
 WY_SW_NSO_PHMAL
 WY_SW_TLS_PHMAL
 WY_SW_TLS_PHMAWCA
 WY_SW_CSU_PHMA

TLS (1) Nov 15 to Apr 30; (2) as mapped on the Rock Springs Field Office GIS database; (3) protecting big game crucial winter range.
 TLS (1) Feb 1 to July 31; (2) as mapped on the Rock Springs Field Office GIS database; (3) protecting nesting Raptors.

WY-183Q-325 2229.480 Acres

T.0220N, R.1040W, 06th PM, WY
 Sec. 007 LOTS 1-4;
 007 E2, E2NW;
 008 ALL;
 009 N2NE, SWNE, NW, N2SW, NWSE;
 010 ALL;

Sweetwater County
 Rock Springs FO
 Stipulations:
 Lease Notice No. 1
 Lease Notice No. 2
 Lease Notice No. 3
 Lease Stipulation No. 1
 Lease Stipulation No. 2
 Lease Stipulation No. 3
 WY_SW_TLS_PHMAL
 WY_SW_TLS_PHMAWCA
 WY_SW_CSU_PHMA
 TLS (1) Nov 15 to Apr 30; (2) as mapped on the Rock Springs Field Office GIS database; (3) protecting big game crucial winter range.

WY-183Q-326 2551.720 Acres

T.0220N, R.1040W, 06th PM, WY
 Sec. 018 LOTS 1-4;
 018 E2, E2W2;
 020 ALL;
 022 ALL;
 024 ALL;

Sweetwater County
 Rock Springs FO
 Stipulations:
 Lease Notice No. 1
 Lease Notice No. 2
 Lease Notice No. 3
 Lease Stipulation No. 1
 Lease Stipulation No. 2
 Lease Stipulation No. 3
 WY_SW_TLS_PHMAL
 WY_SW_TLS_PHMAWCA
 WY_SW_CSU_PHMA
 TLS (1) Nov 15 to Apr 30; (2) as mapped on the Rock Springs Field Office GIS database; (3) protecting big game crucial winter range.

WY-183Q-327 2553.200 Acres

T.0220N, R.1040W, 06th PM, WY
 Sec. 028 ALL;
 030 LOTS 1-4;
 030 E2, E2W2;
 032 ALL;
 034 ALL;

Sweetwater County
 Rock Springs FO
 Stipulations:
 Lease Notice No. 1
 Lease Notice No. 2

Lease Notice No. 3
 Lease Stipulation No. 1
 Lease Stipulation No. 2
 Lease Stipulation No. 3
 WY_SW_TLS_GHMAL
 WY_SW_TLS_PHMAL
 WY_SW_TLS_PHMAWCA
 WY_SW_CSU_PHMA
 NSO (1) As mapped on the Rock Springs Field Office GIS database; (2) protecting raptor nesting habitat.
 TLS (1) Nov 15 to Apr 30; (2) as mapped on the Rock Springs Field Office GIS database; (3) protecting big game crucial winter range.
 TLS (1) Feb 1 to July 31; (2) as mapped on the Rock Springs Field Office GIS database; (3) protecting nesting Raptors.
 CSU (1) Surface occupancy or use will be restricted or prohibited unless the operator and surface managing agency arrive at an acceptable plan for mitigation of anticipated impacts; (2) as mapped on the Rock Springs Field Office GIS database; (3) Burrowing owl nesting habitat

WY-183Q-328 1921.860 Acres

T.0250N, R.1040W, 06th PM, WY
 Sec. 001 LOTS 1-4;
 001 S2N2,S2;
 002 LOTS 1-4;
 002 S2N2,S2;
 003 LOTS 1-4;
 003 S2N2,S2;

Sweetwater County
 Rock Springs FO
 Stipulations:
 Lease Notice No. 1
 Lease Notice No. 2
 Lease Notice No. 3
 Lease Stipulation No. 1
 Lease Stipulation No. 2
 Lease Stipulation No. 3
Lease Notice for Big Game Migration Corridor
 WY_SW_NSO_PHMAL
 WY_SW_TLS_PHMAL
 WY_SW_TLS_PHMAWCA
 WY_SW_CSU_PHMA
 TLS (1) Nov 15 to Apr 30; (2) as mapped on the Rock Springs Field Office GIS database; (3) protecting big game crucial winter range.

WY-183Q-329 2547.810 Acres

T.0250N, R.1040W, 06th PM, WY
 Sec. 004 LOTS 1-4;
 004 S2N2,S2;
 005 LOTS 1-4;
 005 S2N2,S2;
 006 LOTS 1-7;
 006 S2NE,SENW,E2SW,SE;
 007 LOTS 1-4;
 007 E2,E2W2;

Sweetwater County
 Rock Springs FO
 Stipulations:
 Lease Notice No. 1
 Lease Notice No. 2
 Lease Notice No. 3
 Lease Stipulation No. 1

Lease Stipulation No. 2
 Lease Stipulation No. 3
 WY_SW_TLS_PHMAL
 WY_SW_TLS_PHMAWCA
 WY_SW_CSU_PHMA
 TLS (1) Nov 15 to Apr 30; (2) as mapped on the Rock Springs Field Office GIS database; (3) protecting big game crucial winter range.

WY-183Q-330 2560.000 Acres

T.0250N, R.1040W, 06th PM, WY
 Sec. 008 ALL;
 009 ALL;
 010 ALL;
 011 ALL;

Sweetwater County
 Rock Springs FO
 Stipulations:
 Lease Notice No. 1
 Lease Notice No. 2
 Lease Notice No. 3
 Lease Stipulation No. 1
 Lease Stipulation No. 2
 Lease Stipulation No. 3
 WY_SW_NSO_PHMAL
 WY_SW_TLS_PHMAL
 WY_SW_TLS_PHMAWCA
 WY_SW_CSU_PHMA
 TLS (1) Nov 15 to Apr 30; (2) as mapped on the Rock Springs Field Office GIS database; (3) protecting big game crucial winter range.

WY-183Q-331 2560.000 Acres

T.0250N, R.1040W, 06th PM, WY
 Sec. 012 ALL;
 013 ALL;
 014 ALL;
 015 ALL;

Sweetwater County
 Rock Springs FO
 Stipulations:
 Lease Notice No. 1
 Lease Notice No. 2
 Lease Notice No. 3
 Lease Stipulation No. 1
 Lease Stipulation No. 2
 Lease Stipulation No. 3
Lease Notice for Big Game Migration Corridor
 WY_SW_NSO_PHMAL
 WY_SW_TLS_PHMAL
 WY_SW_TLS_PHMAWCA
 WY_SW_CSU_PHMA
 NSO (1) Activity is prohibited for a distance of 1/2 mile within portions of the boundary of area 3 of the Jack Morrow Hills Coordinated Activity Plan area.
 TLS (1) Feb 1 to July 31; (2) as mapped on the Rock Springs Field Office GIS database; (3) protecting nesting Raptors.

WY-183Q-332 2553.700 Acres

T.0250N, R.1040W, 06th PM, WY
 Sec. 017 ALL;
 018 LOTS 1-4;
 018 E2,E2W2;
 019 LOTS 1-4;
 019 E2,E2W2;
 020 ALL;
 Sweetwater County
 Rock Springs FO
 Stipulations:
 Lease Notice No. 1
 Lease Notice No. 2
 Lease Notice No. 3
 Lease Stipulation No. 1
 Lease Stipulation No. 2
 Lease Stipulation No. 3
 WY_SW_TLS_PHMAL
 WY_SW_TLS_PHMAWCA
 WY_SW_CSU_PHMA
 TLS (1) Nov 15 to Apr 30; (2) as mapped on
 the Rock Springs Field Office GIS database;
 (3) protecting big game crucial winter
 range.

WY-183Q-333 1720.000 Acres

T.0250N, R.1040W, 06th PM, WY
 Sec. 021 ALL;
 022 N2,SW;
 023 N2;
 024 N2N2,SWNE,S2NW;
 Sweetwater County
 Rock Springs FO
 Stipulations:
 Lease Notice No. 1
 Lease Notice No. 2
 Lease Notice No. 3
 Lease Stipulation No. 1
 Lease Stipulation No. 2
 Lease Stipulation No. 3
 WY_SW_TLS_PHMAL
 WY_SW_TLS_PHMAWCA
 WY_SW_CSU_PHMA
 NSO (1) Activity is prohibited for a
 distance of 1/2 mile within portions of the
 boundary of area 3 of the Jack Morrow Hills
 Coordinated Activity Plan area.
 NSO (1) As mapped on the Rock Springs Field
 Office GIS database; (2) protecting raptor
 nesting habitat.
 TLS (1) Nov 15 to Apr 30; (2) as mapped on
 the Rock Springs Field Office GIS database;
 (3) protecting big game crucial winter
 range.
 TLS (1) Feb 1 to July 31; (2) as mapped on
 the Rock Springs Field Office GIS database;
 (3) protecting nesting Raptors.

WY-183Q-334 1677.120 Acres

T.0250N, R.1040W, 06th PM, WY
 Sec. 028 N2N2,SWNE,SESW,SW;
 029 ALL;
 030 LOTS 1-4;
 030 E2,E2W2;
 Sweetwater County
 Rock Springs FO
 Stipulations:
 Lease Notice No. 1
 Lease Notice No. 2
 Lease Notice No. 3

Lease Stipulation No. 1
 Lease Stipulation No. 2
 Lease Stipulation No. 3
 WY_SW_NSO_PHMAL
 WY_SW_TLS_PHMAL
 WY_SW_TLS_PHMAWCA
 WY_SW_CSU_PHMA
 TLS (1) Nov 15 to Apr 30; (2) as mapped on
 the Rock Springs Field Office GIS database;
 (3) protecting big game crucial winter
 range.

WY-183Q-335 1279.840 Acres

T.0250N, R.1040W, 06th PM, WY
 Sec. 031 LOTS 1-4;
 031 E2,E2W2;
 032 ALL;
 Sweetwater County
 Rock Springs FO
 Stipulations:
 Lease Notice No. 1
 Lease Notice No. 2
 Lease Notice No. 3
 Lease Stipulation No. 1
 Lease Stipulation No. 2
 Lease Stipulation No. 3
 WY_SW_TLS_PHMAL
 WY_SW_TLS_PHMAWCA
 WY_SW_CSU_PHMA

WY-183Q-336 2386.810 Acres

T.0270N, R.1040W, 06th PM, WY
 Sec. 007 SESE;
 018 LOTS 1-3;
 018 NENE,S2NE,SESW,SE;
 020 ALL;
 021 ALL;
 029 ALL;
 Sublette County
 Rock Springs FO
 Stipulations:
 Lease Notice No. 1
 Lease Notice No. 2
 Lease Notice No. 3
 Lease Stipulation No. 1
 Lease Stipulation No. 2
 Lease Stipulation No. 3
Lease Notice for Big Game Migration Corridor
 WY_SW_NSO_PHMAL
 WY_SW_TLS_PHMAL
 WY_SW_TLS_PHMAWCA
 WY_SW_CSU_PHMA
 TLS (1) Nov 15 to Apr 30; (2) as mapped on
 the Rock Springs Field Office GIS database;
 (3) protecting big game crucial winter
 range.

WY-183Q-337 2560.000 Acres

T.0270N, R.1040W, 06th PM, WY
 Sec. 008 ALL;
 009 ALL;
 010 ALL;
 017 ALL;
 Sublette County
 Rock Springs FO
 Stipulations:
 Lease Notice No. 1
 Lease Notice No. 2

Lease Notice No. 3
 Lease Stipulation No. 1
 Lease Stipulation No. 2
 Lease Stipulation No. 3
Lease Notice for Big Game Migration Corridor
 WY_SW_NSO_PHMAL
 WY_SW_TLS_PHMAL
 WY_SW_TLS_PHMAWCA
 WY_SW_CSU_PHMA
 TLS (1) Nov 15 to Apr 30; (2) as mapped on
 the Rock Springs Field Office GIS database;
 (3) protecting big game crucial winter
 range.

WY-183Q-338 800.000 Acres

T.0270N, R.1040W, 06th PM, WY
 Sec. 022 ALL;
 026 S2N2;
 Sublette County
 Rock Springs FO
 Stipulations:
 Lease Notice No. 1
 Lease Notice No. 2
 Lease Notice No. 3
 Lease Stipulation No. 1
 Lease Stipulation No. 2
 Lease Stipulation No. 3
Lease Notice for Big Game Migration Corridor
 WY_SW_NSO_PHMAL
 WY_SW_TLS_PHMAL
 WY_SW_TLS_PHMAWCA
 WY_SW_CSU_PHMA
 TLS (1) Nov 15 to Apr 30; (2) as mapped on
 the Rock Springs Field Office GIS database;
 (3) protecting big game crucial winter
 range.

WY-183Q-339 2528.240 Acres

T.0270N, R.1040W, 06th PM, WY
 Sec. 030 LOTS 1-4;
 030 E2,E2W2;
 031 LOTS 1-4;
 031 E2,E2W2;
 032 ALL;
 033 ALL;
 Sublette County
 Rock Springs FO
 Stipulations:
 Lease Notice No. 1
 Lease Notice No. 2
 Lease Notice No. 3
 Lease Stipulation No. 1
 Lease Stipulation No. 2
 Lease Stipulation No. 3
Lease Notice for Big Game Migration Corridor
 WY_SW_NSO_PHMAL
 WY_SW_TLS_PHMAL
 WY_SW_TLS_PHMAWCA
 WY_SW_CSU_PHMA
 TLS (1) Nov 15 to Apr 30; (2) as mapped on
 the Rock Springs Field Office GIS database;
 (3) protecting big game crucial winter
 range.

WY-183Q-340 129.750 Acres
 T.0310N, R.1090W, 06th PM, WY
 Sec. 028 LOTS 1-3;
 028 M&B BED OF NEW FORK RIV;
 028 M&B RIPAR TO LOTS 1-3;
 029 LOTS 3,4,7;
 029 M&B BED OF NEW FORK RIV;
 029 M&B RIPAR TO LOTS 3,4,7;
 M&B on page 82-83 of this sale notice

Sublette County
 Pinedale FO
 Stipulations:
 Lease Notice No. 1
 Lease Notice No. 2
 Lease Notice No. 3
 Lease Stipulation No. 1
 Lease Stipulation No. 2
 Lease Stipulation No. 3
 WY_SW_TLS_PHMAL
 WY_SW_TLS_PHMAWCA
 WY_SW_CSU_PHMA
 NSO (1) As mapped on the Pinedale Field
 Office GIS database. 2) Protecting
 contributing segments of the Lander Trail
 and the adjacent 1/4 mile area.
 NSO (1) As mapped on the Pinedale Field
 Office GIS database; (2) Protecting the
 Green and New Fork Rivers Special Recreation
 Management Area.
 TLS (1) Nov 15 to Apr 30; (2) as mapped on
 the Pinedale Field Office GIS database; (3)
 protecting big game crucial winter range.
 TLS (1) Feb 1 to Jul 31; (2) as mapped on
 the Pinedale Field Office GIS database ; (3)
 protecting nesting Raptors.
 TLS (1) Feb 1 through Aug 15 within 1 mile
 of bald eagle nests; (2) as mapped on the
 Pinedale Field Office GIS database or as
 determined by a pre-disturbance raptor
 survey; (3) protecting bald eagle nesting
 habitat.
 TLS (1) Nov. 1 to Apr. 1, (2) as mapped on
 the Pinedale Field Office GIS database (3)
 protecting eagle winter use areas.
 CSU (1) Surface occupancy (permanent
 facilities) within 825 feet of active raptor
 nests, within 1000 feet of Ferruginous hawk
 nests, and 2600 feet of bald eagle nests
 (the exception of active eagle nests for
 which distance is 1970 feet), will be
 restricted or prohibited unless the operator
 and surface managing agency arrive at an
 acceptable plan for mitigation of
 anticipated impacts; (2) as mapped on the
 Pinedale Field Office GIS database; (3)
 protecting raptor nesting areas.
 CSU (1) Surface occupancy or use within 1/4
 mile or visual horizon of the trail,
 whichever is closer, may be restricted or
 prohibited unless the operator and surface
 managing agency arrive at an acceptable plan
 for mitigation of anticipated impacts; (2)
 as mapped on the Pinedale Field Office GIS
 database; (3) protecting cultural and scenic
 values of the Oregon/California National
 Historic Trail.
 CSU (1) Surface occupancy or use will be
 restricted or prohibited unless the operator
 and surface managing agency arrive at an
 acceptable plan for mitigation of
 anticipated impacts; (2) as mapped on the
 Pinedale Field Office GIS database; (3)
 protecting Class I and/or Class II Visual
 Resource Management Areas.

CSU (1) Surface occupancy or use will avoid the area within 500 feet of 100-year floodplains, wetlands, or perennial streams, and within 100 feet of the edge of the inner gorge of intermittent and large ephemeral

CSU (1) Surface occupancy or use will be restricted or prohibited unless the operator and surface managing agency arrive at an acceptable plan for mitigation of anticipated impacts; (2) as mapped on the Pinedale Field Office GIS database; (3) protecting 500 feet of or within wetlands, riparian areas, aquatic habitats, and 100-year floodplains.

CSU (1) Surface occupancy or use within livestock trailing corridors (stock driveways) will be restricted or prohibited unless the operator and surface managing agency arrive at an acceptable plan for mitigation of anticipated impacts; (2) as mapped on the Pinedale Field Office GIS database; (3) protecting cattle movement along the stock driveway.

WY-183Q-341 2442.110 Acres

T.0250N, R.1140W, 06th PM, WY
 Sec. 005 NENE,S2NE,W2,SE;
 006 NE,N2NW,SWNW,S2;
 007 ALL;
 008 S2N2,S2;
 T.0252N, R.1140W, 06th PM, WY
 Sec. 031 LOTS 1-4;
 032 LOTS 1-4;

Lincoln County
 Pinedale FO

Stipulations:

Lease Notice No. 1
 Lease Notice No. 2
 Lease Notice No. 3
 Lease Stipulation No. 1
 Lease Stipulation No. 2
 Lease Stipulation No. 3

WY_SW_NSO_PHMAL
 WY_SW_TLS_PHMAL
 WY_SW_TLS_PHMAWCA
 WY_SW_CSU_PHMA

TLS (1) Nov 15 to Apr 30; (2) as mapped on the Pinedale Field Office GIS database; (3) protecting big game crucial winter range.

TLS (1) Feb 1 to Jul 31; (2) as mapped on the Pinedale Field Office GIS database ; (3) protecting nesting Raptors.

CSU (1) Surface occupancy (permanent facilities) within 825 feet of active raptor nests, within 1000 feet of Ferruginous hawk nests, and 2600 feet of bald eagle nests (the exception of active eagle nests for which distance is 1970 feet), will be restricted or prohibited unless the operator and surface managing agency arrive at an acceptable plan for mitigation of anticipated impacts; (2) as mapped on the Pinedale Field Office GIS database; (3) protecting raptor nesting areas.

CSU (1) Surface occupancy or use will be restricted or prohibited unless the operator and surface managing agency arrive at an acceptable plan for mitigation of anticipated impacts; (2) as mapped on the Pinedale Field Office GIS database; (3) protecting Class I and/or Class II Visual Resource Management Areas.

CSU (1) No net increase in miles of road is allowed, (2) as mapped on the Pinedale Field Office GIS database (3) protecting resource values in the Miller Mountain Special Management Area.

CSU (1) Surface disturbance is prohibited on slopes greater than 15 percent, (2) as mapped on the Pinedale Field Office GIS database (3) protecting soils in the Miller Mountain Special Management Area.

CSU (1) Road construction is prohibited on talus slopes, (2) as mapped on the Pinedale Field Office GIS database (3) protecting soils in the Miller Mountain Special Management Area.

CSU (1) Surface occupancy or use will avoid the area within 500 feet of 100-year floodplains, wetlands, or perennial streams, and within 100 feet of the edge of the inner gorge of intermittent and large ephemeral

CSU (1) Surface occupancy or use will be restricted or prohibited unless the operator and surface managing agency arrive at an acceptable plan for mitigation of anticipated impacts; (2) as mapped on the Pinedale Field Office GIS database; (3) protecting 500 feet of or within wetlands, riparian areas, aquatic habitats, and 100-year floodplains.

WY-183Q-342 1160.000 Acres

T.0250N, R.1140W, 06th PM, WY
 Sec. 017 N2,NWSW,S2S2,NESE;
 018 N2,SW,N2SE,SESE;

Lincoln County
 Pinedale FO

Stipulations:

Lease Notice No. 1
 Lease Notice No. 2
 Lease Notice No. 3
 Lease Stipulation No. 1
 Lease Stipulation No. 2
 Lease Stipulation No. 3

WY_SW_NSO_PHMAL
 WY_SW_TLS_PHMAWCA
 WY_SW_CSU_PHMA

TLS (1) Nov 15 to Apr 30; (2) as mapped on the Pinedale Field Office GIS database; (3) protecting big game crucial winter range.

TLS (1) Feb 1 to Jul 31; (2) as mapped on the Pinedale Field Office GIS database ; (3) protecting nesting Raptors.

CSU (1) Surface occupancy (permanent facilities) within 825 feet of active raptor nests, within 1000 feet of Ferruginous hawk nests, and 2600 feet of bald eagle nests (the exception of active eagle nests for which distance is 1970 feet), will be restricted or prohibited unless the operator and surface managing agency arrive at an acceptable plan for mitigation of anticipated impacts; (2) as mapped on the Pinedale Field Office GIS database; (3) protecting raptor nesting areas.

CSU (1) Surface occupancy or use will be restricted or prohibited unless the operator and surface managing agency arrive at an acceptable plan for mitigation of anticipated impacts; (2) as mapped on the Pinedale Field Office GIS database; (3) protecting Class I and/or Class II Visual Resource Management Areas.

CSU (1) No net increase in miles of road is allowed, (2) as mapped on the Pinedale Field Office GIS database (3) protecting resource values in the Miller Mountain Special Management Area.

CSU (1) Surface disturbance is prohibited on slopes greater than 15 percent, (2) as mapped on the Pinedale Field Office GIS database (3) protecting soils in the Miller Mountain Special Management Area.

CSU (1) Road construction is prohibited on talus slopes, (2) as mapped on the Pinedale Field Office GIS database (3) protecting soils in the Miller Mountain Special Management Area.

CSU (1) Surface occupancy or use will avoid the area within 500 feet of 100-year floodplains, wetlands, or perennial streams, and within 100 feet of the edge of the inner gorge of intermittent and large ephemeral

CSU (1) Surface occupancy or use will be restricted or prohibited unless the operator and surface managing agency arrive at an acceptable plan for mitigation of anticipated impacts; (2) as mapped on the Pinedale Field Office GIS database; (3) protecting 500 feet of or within wetlands, riparian areas, aquatic habitats, and 100-year floodplains.

WY-183Q-343 1119.600 Acres

T.0250N, R.1150W, 06th PM, WY
 Sec. 001 LOTS 1-3;
 001 S2NE, SENW, N2SW, SWSW, SE;
 012 N2, N2SW, SESW, SE;

Lincoln County

Pinedale FO

Stipulations:

Lease Notice No. 1

Lease Notice No. 2

Lease Notice No. 3

Lease Stipulation No. 1

Lease Stipulation No. 2

Lease Stipulation No. 3

WY_SW_NSO_PHMAL

WY_SW_TLS_PHMAL

WY_SW_TLS_PHMAWCA

WY_SW_CSU_PHMA

TLS (1) Nov 15 to Apr 30; (2) as mapped on the Pinedale Field Office GIS database; (3) protecting big game crucial winter range.

TLS (1) Feb 1 to Jul 31; (2) as mapped on the Pinedale Field Office GIS database ; (3) protecting nesting Raptors.

CSU (1) Surface occupancy (permanent facilities) within 825 feet of active raptor nests, within 1000 feet of Ferruginous hawk nests, and 2600 feet of bald eagle nests (the exception of active eagle nests for which distance is 1970 feet), will be restricted or prohibited unless the operator and surface managing agency arrive at an acceptable plan for mitigation of anticipated impacts; (2) as mapped on the Pinedale Field Office GIS database; (3) protecting raptor nesting areas.

CSU (1) Surface occupancy or use will be restricted or prohibited unless the operator and surface managing agency arrive at an acceptable plan for mitigation of anticipated impacts; (2) as mapped on the Pinedale Field Office GIS database; (3)

protecting Class I and/or Class II Visual Resource Management Areas.

CSU (1) No net increase in miles of road is allowed, (2) as mapped on the Pinedale Field Office GIS database (3) protecting resource values in the Miller Mountain Special Management Area.

CSU (1) Surface disturbance is prohibited on slopes greater than 15 percent, (2) as mapped on the Pinedale Field Office GIS database (3) protecting soils in the Miller Mountain Special Management Area.

CSU (1) Road construction is prohibited on talus slopes, (2) as mapped on the Pinedale Field Office GIS database (3) protecting soils in the Miller Mountain Special Management Area.

CSU (1) Surface occupancy or use will avoid the area within 500 feet of 100-year floodplains, wetlands, or perennial streams, and within 100 feet of the edge of the inner gorge of intermittent and large ephemeral

CSU (1) Surface occupancy or use will be restricted or prohibited unless the operator and surface managing agency arrive at an acceptable plan for mitigation of anticipated impacts; (2) as mapped on the Pinedale Field Office GIS database; (3) protecting 500 feet of or within wetlands, riparian areas, aquatic habitats, and 100-year floodplains.

WY-183Q-344 1680.280 Acres

T.0250N, R.1150W, 06th PM, WY
 Sec. 002 LOTS 1-4;
 002 S2N2, S2;
 011 N2NE, SWNE, NENW, S2NW, S2;
 013 E2, E2W2;

Lincoln County

Pinedale FO

Stipulations:

Lease Notice No. 1

Lease Notice No. 2

Lease Notice No. 3

Lease Stipulation No. 1

Lease Stipulation No. 2

Lease Stipulation No. 3

WY_SW_NSO_PHMAL

WY_SW_TLS_PHMAL

WY_SW_TLS_PHMAWCA

WY_SW_CSU_PHMA

TLS (1) May 1 to Jun 30; (2) as mapped on the Pinedale Field Office GIS database; (3) protecting big game during parturition.

TLS (1) Nov 15 to Apr 30; (2) as mapped on the Pinedale Field Office GIS database; (3) protecting big game crucial winter range.

TLS (1) Feb 1 to Jul 31; (2) as mapped on the Pinedale Field Office GIS database ; (3) protecting nesting Raptors.

CSU (1) Surface occupancy (permanent facilities) within 825 feet of active raptor nests, within 1000 feet of Ferruginous hawk nests, and 2600 feet of bald eagle nests (the exception of active eagle nests for which distance is 1970 feet), will be restricted or prohibited unless the operator and surface managing agency arrive at an acceptable plan for mitigation of anticipated impacts; (2) as mapped on the Pinedale Field Office GIS database; (3) protecting Class I and/or Class II Visual

Resource Management Areas.

CSU (1) Surface occupancy or use will be restricted or prohibited unless the operator and surface managing agency arrive at an acceptable plan for mitigation of anticipated impacts; (2) as mapped on the Pinedale Field Office GIS database; (3) protecting Class I and/or Class II Visual Resource Management Areas.

CSU (1) No net increase in miles of road is allowed, (2) as mapped on the Pinedale Field Office GIS database (3) protecting resource values in the Miller Mountain Special Management Area.

CSU (1) Surface disturbance is prohibited on slopes greater than 15 percent, (2) as mapped on the Pinedale Field Office GIS database (3) protecting soils in the Miller Mountain Special Management Area.

CSU (1) Road construction is prohibited on talus slopes, (2) as mapped on the Pinedale Field Office GIS database (3) protecting soils in the Miller Mountain Special Management Area.

CSU (1) Surface occupancy or use will avoid the area within 500 feet of 100-year floodplains, wetlands, or perennial streams, and within 100 feet of the edge of the inner gorge of intermittent and large ephemeral

CSU (1) Surface occupancy or use will be restricted or prohibited unless the operator acceptable plan for mitigation of anticipated impacts; (2) as mapped on the Pinedale Field Office GIS database; (3) protecting 500 feet of or within wetlands, riparian areas, aquatic habitats, and 100-year floodplains.

WY-183Q-345 600.000 Acres

T.0250N, R.1150W, 06th PM, WY
Sec. 014 NE, W2NW, SENW, S2;
Lincoln County
Pinedale FO
Stipulations:
Lease Notice No. 1
Lease Notice No. 2
Lease Notice No. 3
Lease Stipulation No. 1
Lease Stipulation No. 2
Lease Stipulation No. 3
WY_SW_NSO_PHMAL
WY_SW_TLS_PHMAL
WY_SW_TLS_PHMAWCA
WY_SW_CSU_PHMA
TLS (1) May 1 to Jun 30; (2) as mapped on the Pinedale Field Office GIS database; (3) protecting big game during parturition.
TLS (1) Nov 15 to Apr 30; (2) as mapped on the Pinedale Field Office GIS database; (3) protecting big game crucial winter range.
TLS (1) Feb 1 to Jul 31; (2) as mapped on the Pinedale Field Office GIS database ; (3) protecting nesting Raptors.
CSU (1) Surface occupancy (permanent facilities) within 825 feet of active raptor nests, within 1000 feet of Ferruginous hawk nests, and 2600 feet of bald eagle nests (the exception of active eagle nests for which distance is 1970 feet), will be restricted or prohibited unless the operator and surface managing agency arrive at an acceptable plan for mitigation of

anticipated impacts; (2) as mapped on the Pinedale Field Office GIS database; (3) protecting raptor nesting areas.

CSU (1) Surface occupancy or use will be restricted or prohibited unless the operator and surface managing agency arrive at an acceptable plan for mitigation of anticipated impacts; (2) as mapped on the Pinedale Field Office GIS database; (3) protecting Class I and/or Class II Visual Resource Management Areas.

CSU (1) No net increase in miles of road is allowed, (2) as mapped on the Pinedale Field Office GIS database (3) protecting resource values in the Miller Mountain Special Management Area.

CSU (1) Surface disturbance is prohibited on slopes greater than 15 percent, (2) as mapped on the Pinedale Field Office GIS database; (3) protecting soils in the Miller Mountain Special Management Area.

CSU (1) Road construction is prohibited on talus slopes, (2) as mapped on the Pinedale Field Office GIS database (3) protecting soils in the Miller Mountain Special Management Area.

CSU (1) Surface occupancy or use will avoid the area within 500 feet of 100-year floodplains, wetlands, or perennial streams, and within 100 feet of the edge of the inner gorge of intermittent and large ephemeral

CSU (1) Surface occupancy or use will be restricted or prohibited unless the operator and surface managing agency arrive at an acceptable plan for mitigation of anticipated impacts; (2) as mapped on the Pinedale Field Office GIS database; (3) protecting 500 feet of or within wetlands, riparian areas, aquatic habitats, and 100-year floodplains.

WY-183Q-346 1258.090 Acres

T.0260N, R.1150W, 06th PM, WY
Sec. 025 LOTS 1-5;
027 LOTS 1-4;
027 E2, S2SW, NESW;
028 LOTS 1-8;
028 NWNE, NENW, SWNW, NWSW, S2S2;
Lincoln County
Pinedale FO
Stipulations:
Lease Notice No. 1
Lease Notice No. 2
Lease Notice No. 3
Lease Stipulation No. 1
Lease Stipulation No. 2
Lease Stipulation No. 3
WY_SW_NSO_PHMAL
WY_SW_TLS_PHMAL
WY_SW_TLS_PHMAWCA
WY_SW_CSU_PHMA
NSO (1) As mapped on the Pinedale Field Office cultural resource GIS database; (2) protecting National Register eligible or listed cultural resource site (48SU2214).
TLS (1) May 1 to Jun 30; (2) as mapped on the Pinedale Field Office GIS database; (3) protecting big game during parturition.
TLS (1) Nov 15 to Apr 30; (2) as mapped on the Pinedale Field Office GIS database; (3) protecting big game crucial winter range.
TLS (1) Feb 1 to Jul 31; (2) as mapped on

the Pinedale Field Office GIS database ; (3) protecting nesting Raptors.

CSU (1) Surface occupancy (permanent restricted or prohibited unless the operator facilities) within 825 feet of active raptor nests, within 1000 feet of Ferruginous hawk nests, and 2600 feet of bald eagle nests (the exception of active eagle nests for which distance is 1970 feet), will be and surface managing agency arrive at an acceptable plan for mitigation of anticipated impacts; (2) as mapped on the Pinedale Field Office GIS database; (3) protecting raptor nesting areas.

CSU (1) Surface occupancy or use will be restricted or prohibited unless the operator and surface managing agency arrive at an acceptable plan for mitigation of anticipated impacts; (2) as mapped on the Pinedale Field Office GIS database; (3) protecting Class I and/or Class II Visual Resource Management Areas.

CSU protecting Greater Sage-Grouse breeding (1) No net increase in miles of road is allowed, (2) as mapped on the Pinedale Field Office GIS database (3) protecting resource values in the Miller Mountain Special Management Area.

CSU Surface disturbance is prohibited on slopes greater than 15 percent, (2) as mapped on the Pinedale Field Office GIS listed cultural resource site (48SU2214). database (3) protecting soils in the Miller Mountain Special Management Area.

CSU (1) Road construction is prohibited on talus slopes, (2) as mapped on the Pinedale

CSU (1) Surface disturbance is prohibited on Field Office GIS database (3) protecting Mountain Special Management Area.

CSU (1) Surface occupancy or use will avoid the area within 500 feet of 100-year floodplains, wetlands, or perennial streams, and within 100 feet of the edge of the inner gorge of intermittent and large ephemeral

CSU (1) Surface occupancy or use will be restricted or prohibited unless the operator and surface managing agency arrive at an acceptable plan for mitigation of anticipated impacts; (2) as mapped on the Pinedale Field Office GIS database; (3) protecting 500 feet of or within wetlands, riparian areas, aquatic habitats, and 100-year floodplains.

WYOMING ACQUIRED

WY-183Q-347 240.000 Acres

T.0410N, R.0660W, 06th PM, WY
 Sec. 018 NE, E2NW;
 Weston County
 Newcastle FO
 Stipulations:
 Lease Notice No. 1
 Lease Notice No. 2
 Lease Notice No. 3
 Lease Stipulation No. 1
 Lease Stipulation No. 2
 Lease Stipulation No. 3
 WY_SW_TLS_PHMAL

WY_SW_TLS_PHMAWCA
 WY_SW_CSU_PHMA

WYOMING PUBLIC DOMAIN

WY-183Q-348 80.000 Acres

T.0260N, R.0920W, 06th PM, WY
 Sec. 022 W2NW;
 Sweetwater County
 Lander FO
 Stipulations:
 Lease Notice No. 1
 Lease Notice No. 2
 Lease Notice No. 3
 Lease Stipulation No. 1
 Lease Stipulation No. 2
 Lease Stipulation No. 3
 WY_SW_TLS_PHMAL
 WY_SW_TLS_PHMAWCA
 WY_SW_CSU_PHMA
 WY_LFO_TLS_RN4071
 WY_LFO_TLS_MPN4094

WY-183Q-349 640.000 Acres

T.0260N, R.0920W, 06th PM, WY
 Sec. 029 ALL;
 Sweetwater County
 Lander FO
 Stipulations:
 Lease Notice No. 1
 Lease Notice No. 2
 Lease Notice No. 3
 Lease Stipulation No. 1
 Lease Stipulation No. 2
 Lease Stipulation No. 3
 WY_SW_TLS_PHMAL
 WY_SW_TLS_PHMAWCA
 WY_SW_CSU_PHMA
 WY_LFO_TLS_RN4071
 WY_LFO_TLS_MPN4094

WY-183Q-350 793.480 Acres

T.0330N, R.0920W, 06th PM, WY
 Sec. 002 LOTS 3,4;
 002 S2NW;
 003 LOTS 1,2;
 003 S2NE;
 T.0340N, R.0920W, 06th PM, WY
 Sec. 034 E2;
 035 SW;
 Fremont County
 Lander FO
 MUSKRAT UNIT
 Stipulations:
 Lease Notice No. 1
 Lease Notice No. 2
 Lease Notice No. 3
 Lease Stipulation No. 1
 Lease Stipulation No. 2
 Lease Stipulation No. 3
 WY_SW_TLS_PHMAL
 WY_SW_TLS_PHMAWCA
 WY_SW_CSU_PHMA
 WY_LFO_NSO_SG25P1014
 WY_LFO_TLS_MPN4094
 WY_LFO_TLS_BGCW4061

WY_LFO_CSU_LRPS1013
WY_LFO_CSU_PYFC5058
WY_LFO_CSU_S15TO24P1014

Number of Parcels - 350

Total Acreage - 355,819.15

Total Number of Parcels with Presale Offers - 0
Parcel Number of Parcels with Presale Offers - 0

Total Acreage With Presale Offers - 0

Any portion of the listed lands may be deleted upon
determination that such lands are not available for
leasing.

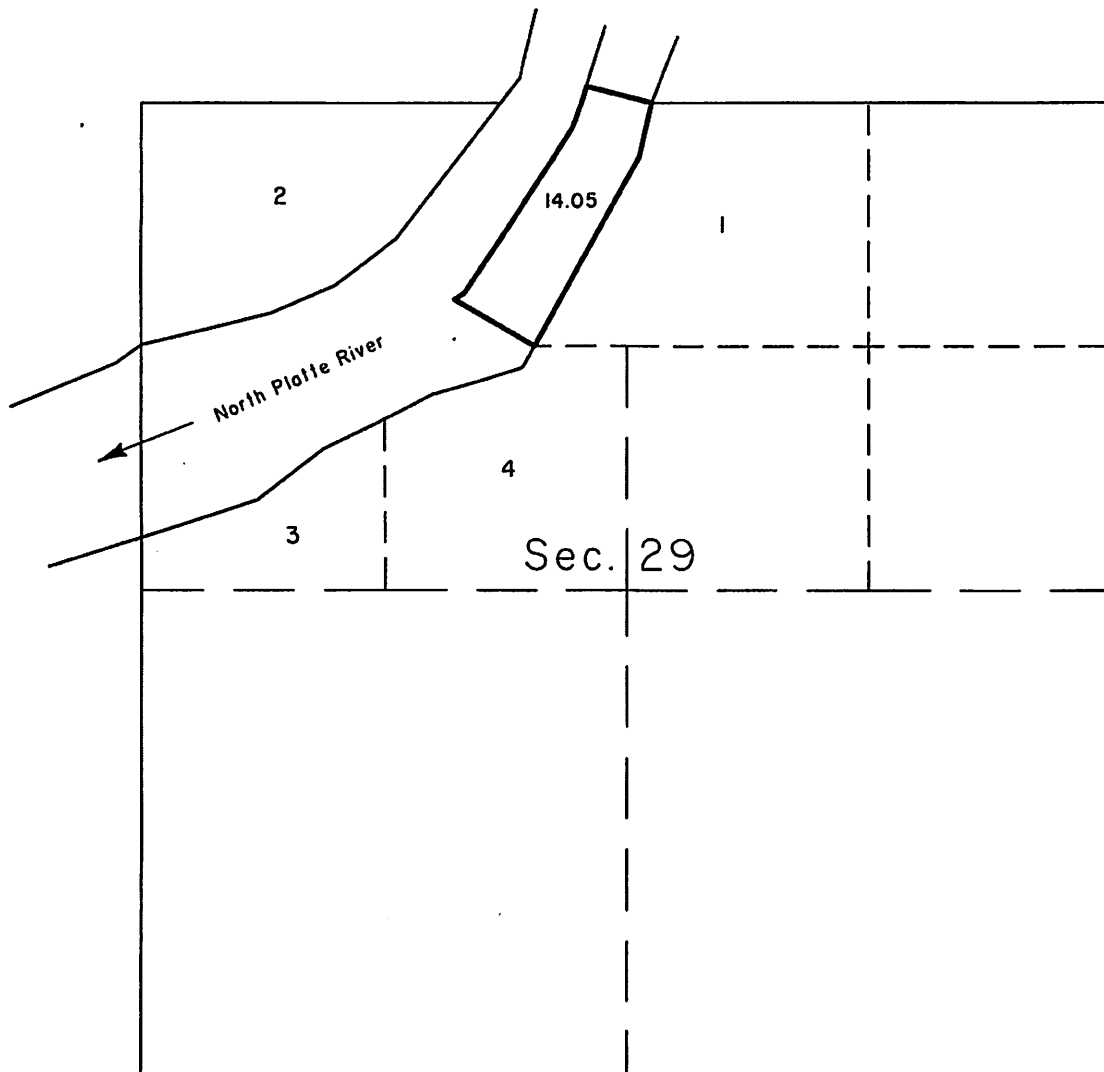
Parcel
WY-183Q-174

METES AND BOUNDS DESCRIPTION

The bed of North Platte River riparian to Lot 1, Section 29, Township 33 North, Range 71 West, 6th Principal Meridian, Wyoming: Beginning at the meander corner of sections 20 and 29, on the left bank of North Platte River; thence leaving the left bank N. 76° 30' W., 5.64 chains distance to the medial line of said river; thence downstream along the medial line S. 13° 38' W., 0.62 chains distance; thence S. 19° 44' W., 2.43 chains distance; thence S. 25° 43' W., 0.69 chains distance; thence S. 33° 45' W., 1.93 chains distance; thence S. 33° 49' W., 14.20 chains distance; thence S. 56° 56' W., 0.99 chains distance; thence leaving the medial line S. 60° 26' E., 7.69 chains distance to the left bank of North Platte River; thence upstream on the adjusted 1887 meander line of the left bank N. 29° 34' E., 17.84 chains distance; thence N. 13° 30' E., 4.56 chains distance to the point of beginning. The area described by metes-and-bounds in this description contains 14.05 acres.

Parcel
WY-183Q-174

T. 33 N., R. 71 W.

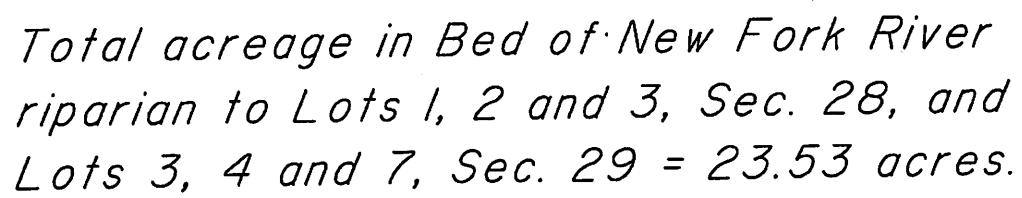


**Parcel
WY-183Q-340**

METES AND BOUNDS DESCRIPTION

The bed of New Fork River riparian to Lots 1, 2 and 3, Section 28, and Lots 3, 4 and 7, Section 29, Township 31 North, Range 109 West, 6th Principal Meridian, Wyoming: Beginning at the meander corner of sections 21 and 28, on the left bank of New Fork River; thence leaving the left bank N. 29° 00' W., 2.06 chains distance to the medial line of said river; thence downstream along the medial line S. 52° 04' W., 2.60 chains distance to intersection with the section line between section 21 and 28; thence along said section line N. 86° 09' W., 4.54 chains distance to the meander corner of sections 21 and 28, on the right bank of New Fork River; thence downstream on the adjusted 1892 meander line of the right bank S. 45° 47' W., 1.98 chains distance; thence S. 43° 16' W., 1.98 chains distance, thence S. 42° 06' W., 2.38 chains distance to the meander corner of sections 28 and 29, on the right bank of New Fork River; thence leaving the right bank S. 63° 50' E., 3.69 chains distance to the medial line of said river; thence downstream along the medial line S. 26° 55' W., 6.01 chains distance; thence S. 7° 03' W., 4.34 chains distance; thence S. 26° 03' W., 4.85 chains distance; thence S. 24° 20' W., 15.01 chains distance; thence S. 9° 41' W., 1.95 chains distance; thence S. 3° 49' W., 14.13 chains distance; thence 8° 55' E., 1.64 chains distance; thence S. 8° 46' E., 8.90 chains distance; thence S 1° 07' E., 11.00 chains distance; thence S. 5° 27' W., 7.69 chains distance; thence leaving the medial line S. 81° 28' E., 1.83 chains distance to the meander corner of sections 29 and 32 on the left bank of New Fork River; thence upstream on the adjusted 1892 meander line of the left bank N. 8° 32' E., 7.93 chains distance; thence N. 4° 18' W., 20.49 chains distance; thence N. 3° 12' E., 15.00 chains distance; thence N. 22° 42' E., 16.02 chains distance to the meander corner of sections 28 and 29 on the left bank of New Fork River; thence continue upstream on the adjusted 1892 meander line of the left bank N. 26° 10' E., 17.09 chains distance; thence N. 38° 58' E., 6.96 chains distance to the point of beginning. The area described by metes-and-bounds in this description contains 23.53 acres.

T. 31 N., R. 109 W.



STIPULATION CODE INDEX

STIPULATION CODE	STIPULATION LANGUAGE
WY_BFO_CSU_BEGB	CSU (1) Prior to surface disturbance within 1.0 mile of consistently used bald and golden eagle winter roosts and riparian corridors a mitigation plan (Plan) must be submitted to the BLM by the applicant as a component of the Application for Permit to Drill (BLM Form 3160-3) or Sundry Notice (BLM Form 3160-5) - Surface Use Plan of Operations. The operator shall not initiate surface-disturbing activities unless the BLM Authorized Officer has approved the Plan (with conditions, as appropriate). The Plan must demonstrate to the Authorized Officer's satisfaction that wintering eagles will not be disturbed (as defined by the Bald and Golden Eagle Protection Act). Bald or golden eagles will not be agitated or bothered to a degree that causes or is likely to cause physical injury, or a decrease in productivity by substantially interfering with normal breeding, feeding, or sheltering behavior; (2) as mapped on the Buffalo Field Office GIS database or determined by field evaluation, in coordination with the Wyoming Game and Fish Department and/or US Fish and Wildlife Service; (3) protecting bald and golden eagle winter roosting habitat.
WY_BFO_CSU_BGCW	CSU (1) Prior to surface disturbance within Wyoming Game and Fish Department designated big game crucial winter range, a mitigation plan (Plan) must be submitted to the BLM by the applicant as a component of the Application for Permit to Drill (BLM Form 3160-3) or Sundry Notice (BLM Form 3160-5) - Surface Use Plan of Operations. The operator shall not initiate surface-disturbing activities unless the BLM Authorized Officer has approved the Plan (with conditions, as appropriate). The Plan must demonstrate to the Authorized Officer's satisfaction that the function and suitability of crucial big game winter ranges will not be impaired; (2) as mapped by the Wyoming Game and Fish Department; (3) ensuring the function and suitability of crucial big game winter range.
WY_BFO_CSU_C100F	CSU (1) Prior to surface disturbance or disruptive activities near an entrance to a significant cave a mitigation plan (Plan) must be submitted to the BLM by the applicant as a component of the Application for Permit to Drill (BLM Form 3160-3) or Sundry Notice (BLM Form 3160-5) - Surface Use Plan of Operations. The operator shall not initiate surface-disturbing activities unless the BLM Authorized Officer has approved the Plan (with conditions, as appropriate). The Plan must demonstrate to the BLM Authorized Officer's satisfaction that the action will not destroy, disturb, deface, mar, alter, remove, or harm any significant cave or alter the free movement of any animal or plant life into or out of any significant cave; (2) as mapped by the BLM; (3) protecting significant cave resources (any material or substance occurring naturally in caves, such as animal life, plant life, paleontological deposits, sediments, minerals, speleogens, and speleothems).
WY_BFO_CSU_CLBA	CSU (1) Surface use or occupancy shall not be allowed by oil and gas lessee(s), operating rights holder(s), and/or oil and gas operator(s) on this Federal oil and gas lease to conduct any oil and gas operation, including drilling for, removing, or disposing of oil and/or gas contained in Federal coal lease(s) unless a plan for mitigation of anticipated impacts is developed between the oil and gas and the coal lessees, and the Plan is approved by the BLM Authorized Officer; (2) on areas identified as highly likely to be considered in a Coal Lease By Application as mapped by the US Office of Surface Mining, Wyoming Department of Environmental Quality, US Geological Survey, and/or BLM; (3) protecting the first in time valid existing rights of the coal lessee, the BLM Authorized Officer reserves the right to alter or modify any oil and gas operations on the lands described in this lease ensuring the orderly development of the coal resource by surface and/or underground mining methods, coal mine worker safety, and/or coal production rates or recovery of the coal resource. The oil and gas lessee(s), operating rights holder(s), and/or oil and gas operator(s) of this Federal oil and gas lease shall not hold the United States as lessor, coal lessee(s), sub-lessee(s), and/or coal operator(s) liable for any damage or loss of the oil and gas resource, including the venting of coalbed natural gas, caused by coal exploration or mining operations conducted on Federal coal lease.
WY_BFO_CSU_EC	CSU (1) Prior to surface disturbance within Wyoming Game and Fish Department designated elk calving areas a mitigation plan (Plan) must be submitted to the BLM by the applicant as a component of the Application for Permit to Drill (BLM Form 3160-3) or Sundry Notice (BLM Form 3160-5) - Surface Use Plan of Operations. The operator shall not initiate surface-disturbing activities unless the BLM Authorized Officer has approved the Plan (with conditions, as appropriate). The Plan must demonstrate to the Authorized Officer's satisfaction that the function and suitability of elk calving areas will not be impaired; (2) as mapped by the Wyoming Game and Fish Department; (3) ensuring the function and suitability of elk calving areas.

STIPULATION CODE	STIPULATION LANGUAGE
WY_BFO_CSU_ECWC	CSU (1) Fluid mineral production and byproducts shall be piped out of, and permanent above ground facilities will be located outside of, Wyoming Game and Fish Department designated elk crucial winter range and calving areas unless a mitigation plan (Plan) is submitted by the applicant and approved by the BLM as a component of the Application for Permit to Drill (BLM Form 3160-3) or Sundry Notice (BLM Form 3160-5) - Surface Use Plan of Operations. The operator shall not initiate surface-disturbing activities unless the BLM Authorized Officer has approved the Plan (with conditions, as appropriate). The Plan must demonstrate to the Authorized Officer's satisfaction that the function and suitability of elk crucial winter range and elk calving areas will not be impaired; (2) as mapped by the Wyoming Game and Fish Department; (3) ensuring the function and suitability of elk crucial winter range and elk calving areas.
WY_BFO_CSU_FCR	CSU (1) Surface-disturbing and disruptive activities shall only be approved with adequate mitigation to ensure compliance with the Fortification Creek Resources Management Plan Amendment (BLM 2011) performance standards. Prior to surface disturbance within the Fortification Creek Planning Area a mitigation plan (Plan) must be submitted to the BLM by the applicant as a component of the Application for Permit to Drill (BLM Form 3160-3) or Sundry Notice (BLM Form 3160-5) - Surface Use Plan of Operations. The operator shall not initiate surface-disturbing activities unless the BLM Authorized Officer has approved the Plan (with conditions, as appropriate); (2) within the Fortification Creek Planning Area (Map 3-36); (3) protecting the viability of the Fortification elk herd and facilitating ecosystem reconstruction in the stabilization of disturbed areas.
WY_BFO_CSU_FQM	CSU (1) Prior to surface disturbance within 0.25 mile of naturally occurring water bodies containing native or desirable non-native fish species a mitigation plan (Plan) must be submitted to the BLM by the applicant as a component of the Application for Permit to Drill (BLM Form 3160-3) or Sundry Notice (BLM Form 3160-5) - Surface Use Plan of Operations. The operator shall not initiate surface-disturbing activities unless the BLM Authorized Officer has approved the Plan (with conditions, as appropriate). The Plan must demonstrate to the Authorized Officer's satisfaction that there will not be a local decline in fish abundance or range as a result of the lease operations. Examples of a few of the items to consider are as follows. Spill prevention measures must be used to ensure hydrocarbons and other potentially toxic substances used for lease activities are prevented from entering the watercourse. Sediment control measures must be used to ensure increased sediment contributions are avoided; (2) as mapped by the Wyoming Game and Fish Department and/or BLM; (3) protecting native and desirable non-native fish populations and habitat.
WY_BFO_CSU_GSGRH	CSU (1) All applicable surface disturbances (existing or future, and not limited to fluid mineral disturbances) must be restored, as described in the Buffalo Field Office Resource Management Plan, to the approval of the BLM Authorized Officer; (2) Greater Sage-Grouse Core Population Areas and Connectivity Corridors (Priority Habitat) as mapped on the Buffalo Field Office GIS database; (3) to restore functional Greater Sage-Grouse habitat to support core Greater Sage-Grouse populations.
WY_BFO_CSU_H	CSU (1) Prior to surface disturbance within 3 miles of the Pumpkin Buttes, Cantonment Reno, Dull Knife Battle, and Crazy Woman Battle historic properties, contributing and unevaluated segments of the Bozeman Trail, all rock art sites, all rock shelter sites, and all Native American burials, a mitigation plan (Plan) must be submitted to the BLM by the applicant as a component of the Application for Permit to Drill (BLM Form 3160-3) or Sundry Notice (BLM Form 3160-5) - Surface Use Plan of Operations. The operator may not initiate surface-disturbing activities unless the BLM Authorized Officer has approved the Plan or approved it with conditions after consultation with the State Historic Preservation Office, applicable Indian tribes, and other interested parties. The Plan must demonstrate to the Authorized Officer's satisfaction that there will be no adverse effects to National Register of Historic Places eligible or listed historic properties (i.e., the infrastructure will either not be visible or will result in a weak contrast rating); (2) as mapped on the Buffalo Field Office GIS database; (3) ensuring the setting of historic properties.

STIPULATION CODE	STIPULATION LANGUAGE
WY_BFO_CSU_H20500F	<p>CSU (1) Prior to surface disturbance within 500 feet of springs, reservoirs not associated with coal bed natural gas projects, water wells, and perennial streams a site-specific construction, stabilization, and reclamation plan (Plan) must be submitted to the BLM by the applicant as a component of the Application for Permit to Drill (BLM Form 3160-3) or Sundry Notice (BLM Form 3160-5) - Surface Use Plan of Operations. The operator shall not initiate surface-disturbing activities unless the BLM Authorized Officer has approved the Plan (with conditions, as appropriate). The Plan must demonstrate to the BLM Authorized Officer's satisfaction how the operator will meet the following performance standards. Storm water and surface runoff will be controlled to minimize erosion (rilling, gullyng, piping, mass wasting) and offsite siltation during construction, use/operations, and reclamation. Offsite areas will be protected from accelerated soil erosion. The original landform and site productivity will be partially restored during interim reclamation and fully restored as a result of final reclamation; (2) as mapped by the US Geological Survey's National Hydrologic Inventory and/or as determined by a BLM evaluation of the area; (3) ensuring protection of surface waters and associated riparian habitats by meeting the standards outlined in, Chapter 6 of the BLM's Oil and Gas Gold Book, as revised, and the 2015 Buffalo Field Office Resource Management Plan Record of Decision.</p>
WY_BFO_CSU_PD	<p>CSU (1) Prior to surface disturbance within active prairie dog colonies on BLM-administered surface a special status species occupancy survey must be conducted and a mitigation plan (Plan) must be submitted to the BLM by the applicant as a component of the Application for Permit to Drill (BLM Form 3160-3) or Sundry Notice (BLM Form 3160-5) - Surface Use Plan of Operations. The operator shall not initiate surface-disturbing activities unless the BLM Authorized Officer has approved the Plan (with conditions, as appropriate). The Plan must demonstrate to the Authorized Officer's satisfaction that activities with active prairie dog colonies on BLM surface would not adversely impact suitable habitat for special status species dependent upon prairie dog colonies; (2) as mapped or determined on the Buffalo Field Office GIS database or from field evaluation, in coordination with the US Fish and Wildlife Service and Wyoming Game and Fish Department; (3) conserving special status species wildlife and the prairie dog colonies on which they depend.</p>
WY_BFO_CSU_PHMAC	<p>CSU (1) Surface occupancy or use will be restricted. The cumulative value of all applicable surface disturbances, existing or future, must not exceed 5 percent of the Disturbance Density Calculation Tool (DDCT) area, as described in the DDCT manual; (2) as mapped on the Buffalo Field Office GIS database; (3) to protect Greater Sage-Grouse designated Priority Habitat Management Areas (Connectivity only) from habitat fragmentation and loss. This lease does not guarantee the lessee the right to occupy the surface of the lease for the purpose of producing oil and natural gas within Greater Sage-Grouse designated PHMAs (Connectivity only). The surface occupancy restriction criteria identified in this stipulation may preclude surface occupancy and may be beyond the ability of the lessee to meet due to existing surface disturbance on Federal, State, or private lands within designated PHMAs (Connectivity only) or surface disturbance created by other land users. The BLM may require the lessee or operator to enter into a unit agreement or drilling easement to facilitate the equitable development of this and surrounding leases.</p>
WY_BFO_CSU_R500F	<p>CSU (1) Prior to surface disturbance within 500 feet of riparian systems, wetlands, and aquatic habitats a site-specific construction, stabilization, and reclamation plan (Plan) must be submitted to the BLM by the applicant as a component of the Application for Permit to Drill (BLM Form 3160-3) or Sundry Notice (BLM Form 3160-5) - Surface Use Plan of Operations. The operator shall not initiate surface-disturbing activities unless the BLM Authorized Officer has approved the Plan (with conditions, as appropriate). The Plan must demonstrate to the BLM Authorized Officer's satisfaction how the operator will meet the following performance standards. Storm water and surface runoff will be controlled to minimize erosion (rilling, gullyng, piping, mass wasting) and offsite siltation during construction, use/operations, and reclamation. Offsite areas will be protected from accelerated soil erosion. The original landform and site productivity will be partially restored during interim reclamation and fully restored as a result of final reclamation; (2) as mapped by the US Geological Survey's National Hydrologic Inventory and/or as determined by a BLM evaluation of the area; (3) ensuring protection of surface waters and associated riparian habitats by meeting the standards outlined in, Chapter 6 of the BLM's Oil and Gas Gold Book, as revised, and the 2015 Buffalo Field Office Resource Management Plan Record of Decision.</p>

STIPULATION CODE	STIPULATION LANGUAGE
WY_BFO_CSU_RN	CSU (1) Prior to surface disturbance within US Fish and Wildlife Service recommended spatial buffers of raptor nests a mitigation plan (Plan) must be submitted to the BLM by the applicant as a component of the Application for Permit to Drill (BLM Form 3160-3) or Sundry Notice (BLM Form 3160-5) - Surface Use Plan of Operations. The operator shall not initiate surface-disturbing activities unless the BLM Authorized Officer has approved the Plan (with conditions, as appropriate). The Plan must demonstrate to the Authorized Officer's satisfaction that nesting raptors will not be disturbed. Nesting raptors will not be agitated or bothered to a degree that causes or is likely to cause physical injury, a decrease in productivity by substantially interfering with normal breeding, feeding, or sheltering behavior, or nest abandonment by substantially interfering with normal breeding, feeding, or sheltering behavior; (2) as mapped on the Buffalo Field Office GIS database or determined by the BLM from field evaluation in coordination with the Wyoming Game and Fish Department and/or US Fish and Wildlife Service; (3) ensuring raptor productivity.
WY_BFO_CSU_SE	CSU (1) Prior to surface disturbance on soils with a severe erosion hazard rating a site-specific construction, stabilization, and reclamation plan (Plan) must be submitted to the BLM by the applicant as a component of the Application for Permit to Drill (BLM Form 3160-3) or Sundry Notice (BLM Form 3160-5) - Surface Use Plan of Operations. The operator shall not initiate surface-disturbing activities unless the BLM Authorized Officer has approved the Plan (with conditions, as appropriate). The Plan must demonstrate to the BLM Authorized Officer's satisfaction how the operator will meet the following performance standards. The disturbed area will be stabilized with no evidence of accelerated erosion features. The disturbed area shall be managed to ensure soil characteristics approximate an appropriate reference site with regard to erosional features to maintain soil productivity and sustainability. Sufficient viable topsoil is maintained for ensuring successful final reclamation. At locations where interim reclamation will be completed, this will be accomplished by respreading all salvaged topsoil over the areas of interim reclamation. The original landform and site productivity will be partially restored during interim reclamation and fully restored as a result of final reclamation; (2) as mapped by the Natural Resources Conservation Service Soil Survey Geographic Database (SSURGO) Order 3 soil survey and/or as determined by a BLM evaluation of the area; (3) ensuring successful reclamation and erosion control on soils with a severe erosion hazard rating in order to meet the standards outlined in Chapter 6 the BLM's Oil and Gas Gold Book, as revised, and the 2015 Buffalo Field Office Resource Management Plan Record of Decision.
WY_BFO_CSU_Slopes25to50	CSU (1) Prior to surface disturbance on slopes greater than 25% and less than 50% a site-specific construction, stabilization, and reclamation plan (Plan) must be submitted to the BLM by the applicant as a component of the Application for Permit to Drill (BLM Form 3160-3) or Sundry Notice (BLM Form 3160-5) - Surface Use Plan of Operations. The Plan must include designs approved and stamped by a licensed engineer. The operator shall not initiate surface-disturbing activities unless the BLM Authorized Officer has approved the Plan (with conditions, as appropriate). The Plan must demonstrate to the BLM Authorized Officer's satisfaction how the operator will meet the following performance standards. Slope stability is maintained preventing slope failure or mass wasting. The disturbed area will be stabilized with no evidence of accelerated erosion features. The disturbed area shall be managed to ensure soil characteristics approximate an appropriate reference site with regard to erosional features to maintain soil productivity and sustainability. Sufficient viable topsoil is maintained for ensuring successful final reclamation. At locations where interim reclamation will be completed, this will be accomplished by respreading all salvaged topsoil over the areas of interim reclamation. The original landform and site productivity will be partially restored during interim reclamation and fully restored as a result of final reclamation; (2) as mapped by the US Geological Survey (USGS) 1:24,000 scale topographic maps, USGS Digital Elevation Models, and/or as determined by a BLM evaluation of the area; (3) ensuring successful reclamation and erosion control on slopes greater than 25% and less than 50% in order to meet the standards outlined in Chapter 6 of the BLM's Oil and Gas Gold Book, as revised, and the 2015 Buffalo Field Office Resource Management Plan Record of Decision.

STIPULATION CODE	STIPULATION LANGUAGE
WY_BFO_CSU_SLR	<p>CSU (1) Prior to surface disturbance on limited reclamation potential areas a site-specific construction, stabilization, and reclamation plan (Plan) must be submitted to the BLM by the applicant as a component of the Application for Permit to Drill (BLM Form 3160-3) or Sundry Notice (BLM Form 3160-5) - Surface Use Plan of Operations. The Plan must include designs approved and stamped by a licensed engineer. The operator shall not initiate surface-disturbing activities unless the BLM Authorized Officer has approved the Plan (with conditions, as appropriate). The Plan must demonstrate to the BLM Authorized Officer's satisfaction how the operator will meet the following performance standards. The disturbed area will be stabilized with no evidence of accelerated erosion features. The disturbed area shall be managed to ensure soil characteristics approximate an appropriate reference site with regard to erosional features to maintain soil productivity and sustainability. Slope stability is maintained preventing slope failure and erosion. Sufficient viable topsoil is maintained for ensuring successful final reclamation. At locations where interim reclamation will be completed, this will be accomplished by respreading all salvaged topsoil over the areas of interim reclamation. The original landform and site productivity will be partially restored during interim reclamation and fully restored as a result of final reclamation; (2) as mapped by the Natural Resources Conservation Service Soil Survey Geographic Database (SSURGO) Order 3 soil survey and as determined by a BLM evaluation of the area; (3) ensuring successful reclamation and erosion control on limited reclamation potential areas in order to meet the standards outlined in, Chapter 6 of the BLM's Oil and Gas Gold Book, as revised, and the 2015 Buffalo Field Office Resource Management Plan Record of Decision.</p>
WY_BFO_CSU_SSP	<p>CSU (1) Prior to surface disturbance within Ute ladies'-tresses orchid habitat flowering season survey(s) must be conducted and a mitigation plan (Plan) must be submitted to the BLM by the applicant as a component of the Application for Permit to Drill (BLM Form 3160-3) or Sundry Notice (BLM Form 3160-5) - Surface Use Plan of Operations. The operator shall not initiate surface-disturbing activities unless the BLM Authorized Officer has approved the Plan (with conditions, as appropriate). The Plan must demonstrate to the Authorized Officer's satisfaction that Ute ladies'-tresses orchids will not be harmed and that the habitat on which they depend will be conserved; (2) as mapped or determined by the US Fish and Wildlife Service, Wyoming Natural Diversity Database, the Buffalo Field Office GIS database, or from field evaluation; (3) conserving Ute ladies'-tresses orchids and the habitat on which they depend.</p>
WY_BFO_CSU_SSPF	<p>CSU (1) Prior to surface disturbance within special status plant species habitats, flowering season surveys must be conducted and a mitigation plan (Plan) must be submitted to the BLM by the applicant as a component of the Application for Permit to Drill (BLM Form 3160-3) or Sundry Notice (BLM Form 3160-5) - Surface Use Plan of Operations. The operator shall not initiate surface-disturbing activities unless the BLM Authorized Officer has approved the Plan (with conditions, as appropriate). The Plan must demonstrate to the Authorized Officer's satisfaction that special status plant species will not be harmed and that the habitat on which they depend will be conserved; (2) as mapped or determined by the US Fish and Wildlife Service, Wyoming Natural Diversity Database, the Buffalo Field Office GIS database, or from field evaluation; (3) conserving special status plant species and the habitat on which they depend.</p>
WY_BFO_CSU_SSWLA	<p>CSU (1) Prior to surface disturbance within 1,640 feet (500 meters) of perennial water, vernal pools, playas, and wetlands appropriate surveys must be conducted and a mitigation plan (Plan) must be submitted to the BLM by the applicant as a component of the Application for Permit to Drill (BLM Form 3160-3) or Sundry Notice (BLM Form 3160-5) - Surface Use Plan of Operations. The operator may not initiate surface-disturbing activities unless the BLM Authorized Officer has approved the Plan or approved it with conditions. The Plan must demonstrate to the Authorized Officer's satisfaction that special status amphibian species will not be disturbed to a degree that causes or is likely to cause physical injury, a decrease in productivity by substantially interfering with normal breeding, sheltering, or hibernation behavior, or site abandonment by substantially interfering with normal breeding, sheltering, or hibernation behavior; (2) as mapped on the Buffalo Field Office GIS database or determined by field evaluation, in coordination with the Wyoming Game and Fish Department and/or US Fish and Wildlife Service; (3) ensuring production of special status amphibian species breeding, sheltering, and hibernation habitat.</p>

STIPULATION CODE	STIPULATION LANGUAGE
WY_BFO_CSU_SSWLB	CSU (1) Prior to surface disturbance within 1,640 feet (500 meters) of cave entrances, mature forest, and rock outcrops appropriate surveys must be conducted and a mitigation plan (Plan) must be submitted to the BLM by the applicant as a component of the Application for Permit to Drill (BLM Form 3160-3) or Sundry Notice (BLM Form 3160-5) – Surface Use Plan of Operations. The operator may not initiate surface-disturbing activities unless the BLM Authorized Officer has approved the Plan or approved it with conditions. The Plan must demonstrate to the Authorized Officer's satisfaction that special status bat species will not be disturbed to a degree that causes or is likely to cause physical injury, a decrease in productivity by substantially interfering with normal breeding, nursery, roosting, or hibernation behavior, or site abandonment by substantially interfering with normal breeding, nursery, roosting, or hibernation behavior; (2) as mapped on the Buffalo Field Office GIS database or determined by field evaluation, in coordination with the Wyoming Game and Fish Department and/or US Fish and Wildlife Service; (3) ensuring protection of special status bat species breeding, nursery, roosting, and hibernation habitat.
WY_BFO_CSU_SSWLH	CSU (1) Prior to surface disturbance within special status species wildlife habitat an occupancy survey must be conducted and a mitigation plan (Plan) must be submitted to the BLM by the applicant as a component of the Application for Permit to Drill (BLM Form 3160-3) or Sundry Notice (BLM Form 3160-5) – Surface Use Plan of Operations. The operator shall not initiate surface-disturbing activities unless the BLM Authorized Officer has approved the Plan (with conditions, as appropriate). The Plan must demonstrate to the Authorized Officer's satisfaction that special status wildlife species will not be harmed (any act which actually kills or injures wildlife including habitat modification or degradation that substantially impairs essential behavioral patterns) and that the habitat on which they depend will be conserved; (2) as mapped or determined by the US Fish and Wildlife Service, Wyoming Game and Fish Department, Wyoming Natural Diversity Database, or BLM from field evaluation; (3) conserving special status species wildlife and the habitat on which they depend (BLM 2008 -6840 manual).
WY_BFO_CSU_SSWLR	CSU (1) Prior to surface disturbance within 1,640 feet (500 meters) of south facing rock outcrops, perennial water, vernal pools, playas, and wetlands appropriate surveys must be conducted and a mitigation plan (Plan) must be submitted to the BLM by the applicant as a component of the Application for Permit to Drill (BLM Form 3160-3) or Sundry Notice (BLM Form 3160-5) – Surface Use Plan of Operations. The operator may not initiate surface-disturbing activities unless the BLM Authorized Officer has approved the Plan or approved it with conditions. The Plan must demonstrate to the Authorized Officer's satisfaction that special status reptile species will not be disturbed to a degree that causes or is likely to cause physical injury, a decrease in productivity by substantially interfering with normal breeding, basking, sheltering, or hibernation behavior, or site abandonment by substantially interfering with normal breeding, basking, sheltering, or hibernation behavior; (2) as mapped on the Buffalo Field Office GIS database or determined by field evaluation, in coordination with the Wyoming Game and Fish Department and/or US Fish and Wildlife Service; (3) ensuring production of special status reptile species breeding, basking, sheltering, and hibernation habitat.
WY_BFO_CSU_STG	CSU (1) Prior to surface disturbance within 0.25 mile of the perimeter of occupied sharp-tailed grouse leks a mitigation plan (Plan) must be submitted to the BLM by the applicant as a component of the Application for Permit to Drill (BLM Form 3160-3) or Sundry Notice (BLM Form 3160-5) – Surface Use Plan of Operations. The operator shall not initiate surface-disturbing activities unless the BLM Authorized Officer has approved the Plan (with conditions, as appropriate). The Plan must demonstrate to the Authorized Officer's satisfaction that the function and suitability of sharp-tailed grouse breeding habitat will not be impaired (result in physical injury, a decrease in productivity by substantially interfering with normal breeding, feeding, or sheltering behavior, or lek abandonment by substantially interfering with normal breeding, feeding, or sheltering behavior); (2) as mapped by the Wyoming Game and Fish Department; (3) ensuring the function and suitability of sharp-tailed grouse breeding habitat.
WY_BFO_CSU_TCP	CSU (1) Prior to surface disturbance within 3 miles of traditional cultural properties a mitigation plan (Plan) must be submitted by the applicant. The Plan must be approved or approved with conditions by the BLM Authorized Officer prior to surface-disturbing activities after consultation with the State Historic Preservation Office, applicable Indian tribes, and other interested parties. The Plan must demonstrate there will be no adverse effects to National Register of Historic Places eligible or listed historic properties (i.e., proposed infrastructure is either not visible or will result in a weak contrast rating); (2) as mapped on the Buffalo Field Office GIS database; (3) ensuring the setting of traditional cultural properties.

STIPULATION CODE	STIPULATION LANGUAGE
WY_BFO_CSU_VRMII	CSU (1) Prior to surface disturbance within Visual Resource Management (VRM) Class 2 areas, a site-specific plan must be submitted to the BLM by the applicant as a component of the Application for Permit to Drill (BLM Form 3160-3) or Sundry Notice (BLM Form 3160-5) – Surface Use Plan of Operations. The operator shall not initiate surface-disturbing activities unless the BLM Authorized Officer has approved the plan (with conditions, as appropriate). The plan must demonstrate to the BLM Authorized Officer's satisfaction how the operator will meet the following performance standards. A visual contrast rating must demonstrate that VRM Class 2 objectives will be met. Where required by the BLM Authorized Officer, a visual simulation must be prepared and must demonstrate that VRM Class 2 objectives will be met through practices such as siting of permanent facilities. Where present and feasible, existing surface disturbances shall be utilized. New surface disturbances shall be minimized to the extent practicable. All permanent above-ground facilities (such as production tanks or other production facilities) not having specific coloration requirements for safety must be painted or designed using a BLM-approved color; (2) as mapped on the Buffalo Field Office GIS database; (3) protecting VRM Class 2 areas.
WY_BFO_CSU_WHSRMA	CSU (1) Prior to surface disturbance within Special Recreation Management Areas (SRMAs) available for leasing (Weston Hills) a mitigation plan (Plan) must be submitted to the BLM by the applicant as a component of the Application for Permit to Drill (BLM Form 3160-3) or Sundry Notice (BLM Form 3160-5) – Surface Use Plan of Operations. The operator shall not initiate surface-disturbing activities unless the BLM Authorized Officer has approved the Plan (with conditions, as appropriate). The Plan must demonstrate to the Authorized Officer's satisfaction that the proposed action is consistent with the prescribed management for the SRMA; (2) as mapped or determined by BLM; (3) ensuring the recreational opportunities and setting of the SRMA.
WY_BFO_NSO_BEGE	NSO (1) Within 0.5 miles from the edge of consistently used bald or golden eagle winter roosts and Clear Creek, Crazy Woman Creek, Piney Creek, Powder River, and Tongue River, consistently used riparian corridors, as mapped on the Buffalo Field Office GIS database or determined by field evaluation, in coordination with the Wyoming Game and Fish Department and/or US Fish and Wildlife Service; (2) protecting wintering bald and golden eagles.
WY_BFO_NSO_BEN	NSO (1) Within 0.5 mile of bald eagle nests as mapped on the Buffalo Field Office GIS database or determined by field evaluation, in coordination with the Wyoming Game and Fish Department and/or US Fish and Wildlife Service; (2) ensuring productivity of bald eagles.
WY_BFO_NSO_BGHMA	NSO (1) Within Wyoming Game and Fish Department Big Game Habitat Management Areas (Ed O. Taylor, Kerns, Bud Love, and Amsden Creek) as mapped by the Wyoming Game and Fish Department; (2) ensuring the function and suitability of Wyoming Game and Fish Department Big Game Habitat Management Areas.
WY_BFO_NSO_H	NSO (1) Within the Pumpkin Buttes, Cantonment Reno, Dull Knife Battle, and Crazy Woman Battle historic properties, contributing and unevaluated segments of the Bozeman Trail, all rock art sites, all rock shelter sites, all Native American burials; as mapped on the Buffalo Field Office GIS database; (2) protecting historic properties.
WY_BFO_NSO_HIP	NSO (1) No surface occupancy or use is allowed on lands containing paleontological resources of high quality or importance as mapped on the Buffalo Field Office GIS database; (2) protecting paleontological resources of high quality or importance.
WY_BFO_NSO_PBACEC	NSO (1) Within the Pumpkin Buttes Area of Critical Environmental Concern as mapped or determined by BLM; (2) protecting the relevant and important values.
WY_BFO_NSO_Slopes50	NSO (1) On slopes greater than 50% as mapped by the US Geological Survey 1:24,000 scale topographic maps, US Geological Survey Digital Elevation Models, and/or as determined by a BLM evaluation of the area; (2) preventing mass slope failure and accelerated erosion.
WY_BFO_NSO_SSF	NSO (1) Within 0.25 mile of any waters containing special status fish species as mapped on the Buffalo Field Office GIS database or from field evaluation, in consultation with the Wyoming Game and Fish Department; (2) protecting special status fish populations and habitat.
WY_BFO_NSO_SSP	NSO (1) Within special status species plant populations as mapped on the Buffalo Field Office GIS database, or determined by BLM from field evaluation, in coordination with the Wyoming Natural Diversity Database and/or US Fish and Wildlife Service; (2) protecting special status species plant populations.

STIPULATION CODE	STIPULATION LANGUAGE
WY_BFO_NSO_SSRN	NSO (1) Within a species specific spatial buffer of special status species raptor nests using US Fish and Wildlife Service Wyoming Ecological Service's recommendations (Appendix Q (p. 633) or www.fws.gov/wyominges/Pages/Species/Species_SpeciesConcern/Raptors.html) as mapped on the Buffalo Field Office GIS database or determined by field evaluation, in coordination with the Wyoming Game and Fish Department and/or US Fish and Wildlife Service; (2) protecting nest sites of special status raptors.
WY_BFO_NSO_TCP	NSO (1) On lands containing traditional cultural properties as mapped on the Buffalo Field Office GIS database; (2) protecting traditional cultural properties.
WY_BFO_TLS_BEN	TLS (1) Surface-disturbing and disruptive activities are prohibited or restricted from Feb 1 to Aug 15 within 1.0 mile of active bald eagle nests; (2) as mapped on the Buffalo Field Office GIS database or determined by field evaluation, in coordination with the Wyoming Game and Fish Department and/or US Fish and Wildlife Service; (3) ensuring productivity of bald eagles.
WY_BFO_TLS_BGCWEC	TLS (1) Surface-disturbing and disruptive activities are prohibited or restricted from Nov 15 to Apr 30 within big-game crucial winter range, or from May 1 to Jun 15 within elk calving areas (Wyoming Game and Fish Department 2009); (2) as mapped by the Wyoming Game and Fish Department and evaluated by the BLM; (3) ensuring the function and suitability of crucial big game winter ranges.
WY_BFO_TLS_EC	TLS (1) Surface-disturbing and disruptive activities are prohibited or restricted from May 1 to Jun 15 within elk calving areas (Wyoming Game and Fish Department 2009); (2) as mapped by the Wyoming Game and Fish Department and evaluated by the BLM; (3) ensuring the function and suitability of elk calving areas.
WY_BFO_TLS_EWR	TLS (1) Surface-disturbing and disruptive activities are prohibited or restricted from Nov 1 to Apr 1 within 1.0 mile from the edge of consistently used eagle winter roosts and the following consistently used riparian corridors: Clear Creek, Crazy Woman Creek, Piney Creek, Powder River, and Tongue River; (2) as mapped on the Buffalo Field Office GIS database or determined by field evaluation, in coordination with the Wyoming Game and Fish Department and/or US Fish and Wildlife Service; (3) protecting roosting eagles.
WY_BFO_TLS_NSSRN	TLS (1) Surface-disturbing and disruptive activities are prohibited or restricted within the US Fish and Wildlife Service Wyoming Ecological Service's recommended spatial buffers and dates of active non-special status species raptor nests. (Appendix Q (p. 633) or www.fws.gov/wyominges/Pages/Species/Species_SpeciesConcern/Raptors.html); (2) as mapped on the Buffalo Field Office GIS database or determined by BLM from field evaluation in coordination with the Wyoming Game and Fish Department and/or US Fish and Wildlife Service; (3) ensuring raptor nest productivity.
WY_BFO_TLS_PHMAC	TLS (1) Mar 15 to Jun 30; (2) as mapped on the Buffalo Field Office GIS database; (3) no surface use to seasonally protect Greater Sage-Grouse breeding, nesting and early brood-rearing habitats (independent of habitat suitability) inside Priority Habitat Management Areas (Connectivity only), within 4 miles of an occupied lek.
WY_BFO_TLS_PHMAL	TLS (1) Mar 15 to Jun 30; (2) as mapped on the Buffalo Field Office GIS database; (3) no surface use to seasonally protect Greater Sage-Grouse breeding, nesting and early brood-rearing habitats (independent of habitat suitability) inside designated Priority Habitat Management Areas (Core only). Where credible data support different timeframes for this restriction, dates may be expanded by 14 days prior or subsequent to the above dates.
WY_BFO_TLS_PHMAWCA	TLS (1) Dec 1 to Mar 14; (2) as mapped on the Buffalo Field Office GIS database; (3) to seasonally protect Greater Sage-Grouse winter concentration areas in designated Priority Habitat Management Areas (Core and Connectivity), and outside designated PHMAs (Core and Connectivity) when supporting wintering Greater Sage-Grouse that attend leks within designated PHMAs (Core only).
WY_BFO_TLS_SSRN	TLS (1) Surface-disturbing and disruptive activities are prohibited or restricted within US Fish and Wildlife Service recommended spatial buffers and dates (Appendix Q (p. 633) or www.fws.gov/wyominges/Pages/Species/Species_SpeciesConcern/Raptors.html) of active raptor nests of special status species; (2) as mapped on the Buffalo Field Office GIS database or determined by field evaluation, in coordination with the Wyoming Game and Fish Department and/or US Fish and Wildlife Service; (3) ensuring productivity of nesting special status raptors.
WY_BFO_TLS_STG	TLS (1) Surface-disturbing and disruptive activities are prohibited or restricted from Apr 1 to Jul 15 (Wyoming Game and Fish Department 2009) within 2 miles of the perimeter of occupied sharp-tailed grouse leks; (2) as mapped by the Wyoming Game and Fish Department and evaluated by the BLM; (3) ensuring the function and suitability of sharp-tailed grouse nesting habitat.

STIPULATION CODE	STIPULATION LANGUAGE
WY_LFO_CSU_BRMLP2024	CSU (1) Surface occupancy or use will be restricted; (2) as mapped on the Lander Field Office GIS database; (3) protecting unique plant communities, cultural sites, viewshed, geologic resources, wild horse migration routes, and riparian-wetland resources of the Beaver Rim Master Leasing Plan analysis area.
WY_LFO_CSU_LRPS1013	CSU (1) Surface occupancy or use will be restricted; (2) as mapped on the Lander Field Office GIS database; (3) protecting limited reclamation potential soils.
WY_LFO_CSU_PYFC5058	CSU (1) Surface use or occupancy is restricted; (2) as mapped on the Lander Field Office GIS database; (3) protecting fossil resources within designated "very high" or "high" potential fossil yield classification areas.
WY_LFO_CSU_RHTEH5018	CSU (1) Surface use or occupancy will be restricted within a 2-mile buffer of Regional Historic Trails and Early Highways; (2) as mapped on the Lander Field Office GIS database; (3) protecting the Regional Historic Trails and Early Highways and their settings.
WY_LFO_CSU_S15TO24P1014	CSU (1) Surface occupancy or use will be restricted; (2) as mapped on the Lander Field Office GIS database; (3) protecting areas containing slopes between 15 and 24 percent.
WY_LFO_CSU_SR6124	CSU (1) Surface use or occupancy is restricted within the Sweetwater Rocks viewshed; (2) as mapped on the Lander Field Office GIS database; (3) protecting the Sweetwater Rocks periphery.
WY_LFO_CSU_VRM5066	CSU (1) Surface occupancy or use is restricted; (2) as mapped on the Lander Field Office GIS database; (3) protecting VRM Class I and II areas.
WY_LFO_CSU1048	CSU (1) Surface occupancy and use will be restricted; (2) as mapped on the Lander field Office GIS database; (3) protecting 100-year floodplains and riparian-wetland areas.
WY_LFO_CSU2024	CSU (1) Surface occupancy and use will be restricted; (2) as mapped on the Lander Field Office GIS database; (3) protecting 100-year floodplains within the Beaver Rim Master Leasing Plan analysis area.
WY_LFO_CSU5025	CSU (1) Surface use or occupancy will be restricted; (2) as mapped on the Lander Field Office GIS database; (3) protecting the Cedar Ridge Traditional Cultural Property periphery.
WY_LFO_NSO_ACEC7059	NSO (1) As mapped on the Lander Field Office GIS database; (2) protecting the relevant and important Area of Critical Environmental Concern values.
WY_LFO_NSO_BRH4095	NSO (1) Within 0.25-mile of identified bat maternity roosts and hibernation sites as mapped on the Lander Field Office GIS database; (2) protecting bat maternity roosts and hibernation sites.
WY_LFO_NSO_BRMLP2024	NSO (1) As mapped on the Lander Field Office GIS database; (2) protecting unique plant communities, cultural sites, viewshed, and geologic resources in the Beaver Rim Master Leasing Plan area.
WY_LFO_NSO_CG5034	NSO (1) as mapped on the Lander Field Office GIS database; (2) protecting the Castle Gardens cultural site and periphery.
WY_LFO_NSO_HTAC4045	NSO (1) As mapped on the Lander Field Office GIS database; (2) protecting wildlife, cultural resources, viewshed, and/or recreational use(s) in the Hudson to Atlantic City area.
WY_LFO_NSO_NTMC7002	NSO (1) As mapped on the Lander Field Office GIS database; (2) protecting Congressionally Designated Trails and their settings.
WY_LFO_NSO_OPR4088	NSO (1) Within 200 feet of occupied pygmy rabbit habitat, as mapped in the Lander Field Office GIS database; (2) protecting pygmy rabbit habitat.
WY_LFO_NSO_PSW4031	NSO (1) Within 500 feet of perennial surface waters, riparian-wetland areas, and/or playas, as mapped on the Lander Field Office GIS database; (2) protecting perennial surface waters, riparian-wetland areas, and/or playas outside of Designated Development Areas.
WY_LFO_NSO_PSWDDA4031	NSO (1) Within 500 feet of perennial surface waters, riparian-wetland areas, and/or playas, as mapped on the Lander Field Office GIS database; (2) protecting perennial surface waters, riparian-wetland areas, and/or playas within Designated Development Areas.
WY_LFO_NSO_REC6086	NSO (1) As mapped on the Lander Field Office GIS database; (2) protecting developed recreation sites.
WY_LFO_NSO_SG25P1014	NSO (1) As mapped on the Lander Field Office GIS database; (2) protecting areas containing slopes greater than 25 percent.
WY_LFO_NSO_YERMO4084	NSO (1) As mapped on the Lander Field Office GIS database; (2) protecting desert yellowhead population management areas.
WY_LFO_NSO1045	NSO (1) As mapped on the Lander Field Office GIS database; (2) protecting identified sole source aquifers.
WY_LFO_NSO2024	NSO (1) As mapped on the Lander Field Office GIS database; (2) protecting 100-year floodplains within the Beaver Rim Master Leasing Plan analysis area.
WY_LFO_NSO2031	NSO (1) As mapped on the Lander Field Office GIS database; (2) protecting resources within 0.25-mile of National Register of Historic Places-eligible Native America cultural resource sites.

STIPULATION CODE	STIPULATION LANGUAGE
WY_LFO_NSO4070	NSO (1) As mapped on the Lander Field Office GIS database; (2) protecting wildlife parturition areas and viewshed south of Green Mountain.
WY_LFO_NSO5024	NSO (1) As mapped on the Lander Field Office GIS database; (2) protecting the Cedar Ridge Traditional Cultural Property.
WY_LFO_NSO5050	NSO (1) As mapped on the Lander Field Office GIS database; (2) protecting Sacred, Spiritual, and Traditional Cultural Properties.
WY_LFO_TLS_BGCW4061	TLS (1) Nov 15 to Apr 30; (2) as mapped on the Lander Field Office database; (3) protecting big game crucial winter range.
WY_LFO_TLS_BGCWP4061	TLS (1) May 1 to Jun 30; (2) as mapped on the Lander Field Office database; (3) protecting big game parturition areas.
WY_LFO_TLS_EWR4062	TLS (1) Nov 15 to Apr 30; (2) as mapped on the Lander Field Office GIS database; (3) protecting elk winter range.
WY_LFO_TLS_FFS4053	TLS (1) Sep 15 to Nov 30; (2) as mapped on the Lander Field Office GIS database; (3) protecting fall spawning habitat within the identified bankfull channel width of fish-bearing streams.
WY_LFO_TLS_FSS4053	TLS (1) Mar 15 to Jul 31; (2) as mapped on the Lander Field Office GIS database; (3) protecting spring spawning habitat within the identified bankfull channel width of fish-bearing streams.
WY_LFO_TLS_MPN4094	TLS (1) Apr 10 to Jul 10; (2) within 0.25-mile of identified mountain plover habitat, as mapped on the Lander Field Office GIS database, (3) protecting mountain plover nesting habitat.
WY_LFO_TLS_PHMAWCA	TLS (1) Dec 1 to Mar 14; (2) as mapped on the Lander Field Office GIS database; (3) seasonally protecting Greater Sage-Grouse winter concentration areas.
WY_LFO_TLS_RN4071	TLS (1) Within 1 mile of bald eagle and ferruginous hawk nests and 0.75-mile of all other active raptor nests during the following time periods, Apr 1 to Aug 31 for northern goshawk, Apr 1 to Sep 15 for burrowing owl, Feb 1 to Aug 15 for bald and/or golden eagles, and Feb 1 to Jul 31 for all other raptors; (2) as mapped on the Lander Field Office GIS database; (3) protecting active raptor nests.
WY_NFO_CSU_PHMAC	CSU (1) Surface occupancy or use will be restricted. The cumulative value of all applicable surface disturbances, existing or future, must not exceed 5 percent of the Disturbance Density Calculation Tool (DDCT) area, as described in the DDCT manual; (2) as mapped on the Newcastle Field Office GIS database; (3) to protect Greater Sage-Grouse designated Priority Habitat Management Areas (Connectivity only) from habitat fragmentation and loss. This lease does not guarantee the lessee the right to occupy the surface of the lease for the purpose of producing oil and natural gas within Greater Sage-Grouse designated PHMAs (Connectivity only). The surface occupancy restriction criteria identified in this stipulation may preclude surface occupancy and may be beyond the ability of the lessee to meet due to existing surface disturbance on Federal, State, or private lands within designated PHMAs (Connectivity only) or surface disturbance created by other land users. The BLM may require the lessee or operator to enter into a unit agreement or drilling easement to facilitate the equitable development of this and surrounding leases.
WY_NFO_TLS_PHMAC	TLS (1) Mar 15 to Jun 30; (2) as mapped on the Newcastle Field Office GIS database; (3) no surface use to seasonally protect Greater Sage-Grouse breeding, nesting and early brood-rearing habitats (independent of habitat suitability) inside Priority Habitat Management Areas (Connectivity only), within 4 miles of an occupied lek.
WY_SW_CSU_PHMA	CSU (1) Surface occupancy or use will be restricted to no more than an average of one disturbance location per 640 acres using the Disturbance Density Calculation Tool (DDCT), and the cumulative value of all applicable surface disturbances, existing or future, must not exceed 5 percent of the DDCT area, as described in the DDCT manual; (2) as mapped on the applicable Field Office GIS database; (3) to protect Greater Sage-Grouse designated Priority Habitat Management Areas (Core only) from habitat fragmentation and loss. This lease does not guarantee the lessee the right to occupy the surface of the lease for the purpose of producing oil and natural gas within Greater Sage-Grouse designated PHMAs (Core only). The surface occupancy restriction criteria identified in this stipulation may preclude surface occupancy and may be beyond the ability of the lessee to meet due to existing surface disturbance on Federal, State, or private lands within designated PHMAs (Core only) or surface disturbance created by other land users. The BLM may require the lessee or operator to enter into a unit agreement or drilling easement to facilitate the equitable development of this and surrounding leases.

STIPULATION CODE	STIPULATION LANGUAGE
WY_SW_NSO_GHMAL	NSO (1) As mapped on the applicable Field Office GIS database; (2) to protect occupied Greater Sage-Grouse leks and associated seasonal habitat, life-history, or behavioral needs of Greater Sage-Grouse in proximity to leks from habitat fragmentation and loss, and protect Greater Sage-Grouse populations from disturbance within a 0.25-mile radius of the perimeter of occupied Greater Sage-Grouse leks outside designated Priority Habitat Management Areas (Core and Connectivity).
WY_SW_NSO_PHMAL	NSO (1) As mapped on the applicable Field Office GIS database; (2) to protect occupied Greater Sage-Grouse leks and associated seasonal habitat, life-history, or behavioral needs of Greater Sage-Grouse in proximity to leks from habitat fragmentation and loss, and protect Greater Sage-Grouse populations from disturbance within a 0.6-mile radius of the perimeter of occupied Greater Sage-Grouse leks inside designated Priority Habitat Management Areas (Core and Connectivity).
WY_SW_TLS_GHMAL	TLS (1) Mar 15 to Jun 30; (2) as mapped on the applicable Field Office GIS database; (3) no surface use to seasonally protect Greater Sage-Grouse breeding, nesting and early brood-rearing habitats outside designated Priority Habitat Management Areas (Core and Connectivity), within 2 miles of an occupied lek.
WY_SW_TLS_PHMAL	TLS (1) Mar 15 to Jun 30; (2) as mapped on the applicable Field Office GIS database; (3) no surface use to seasonally protect Greater Sage-Grouse breeding, nesting and early brood-rearing habitats (independent of habitat suitability) inside designated Priority Habitat Management Areas (Core only).
WY_SW_TLS_PHMAWCA	TLS (1) Dec 1 to Mar 14; (2) as mapped on the applicable Field Office GIS database; (3) no surface use to seasonally protect Greater Sage-Grouse winter concentration areas in designated Priority Habitat Management Areas (Core only), and outside designated PHMAs (Core only) when supporting wintering Greater Sage-Grouse that attend leks within designated PHMAs (Core only).



U.S. Department of the Interior
Bureau of Land Management

BLM Offices in Wyoming

Wyoming State Office

5353 Yellowstone Road
Cheyenne, WY 82009

Telephone: 307-775-6256

FAX: 307-775-6129

www.blm.gov/wyoming

Wyoming

High Desert District

280 Highway 191 North
Rock Springs, WY 82901-3447
(307) 352-0256
Fax: (307) 352-0329

Kemmerer Field Office

430 North Highway 189
Kemmerer, WY 83101-9711
(307) 828-4500
Fax: (307) 828-4539

Pinedale Field Office

1625 West Pine St.
P.O. Box 768
Pinedale, WY 82941-0768
(307) 367-5300
Fax: (307) 367-5329

Rawlins Field Office

1300 North Third St.
P.O. Box 2407
Rawlins, WY 82301-2407
(307) 328-4200
Fax: (307) 328-4224

Rock Springs Field Office

280 Highway 191 North
Rock Springs, WY 82901-3447
(307) 352-0256
Fax: (307) 352-0329

Wyoming

Wind River/Bighorn Basin District

101 South 23rd St.
Worland, WY 82401
(307) 347-5100
Fax: (307) 347-5228

Cody Field Office

1002 Blackburn St.
Cody, WY 82414
(307) 578-5900
Fax: (307) 578-5939

Lander Field Office

1335 Main St.
Lander, WY 82520
(307) 332-8400
Fax: (307) 332-2318

Worland Field Office

101 South 23rd St.
Worland, WY 82401
(307) 347-5100
Fax: (307) 347-5228

Wyoming

High Plains District

2987 Prospector Drive
Casper, WY 82604-2968
(307) 261-7600
Fax: (307) 261-7587

Buffalo Field Office

1425 Fort St.
Buffalo, WY 82834-2436
(307) 684-1100
Fax: (307) 684-1122

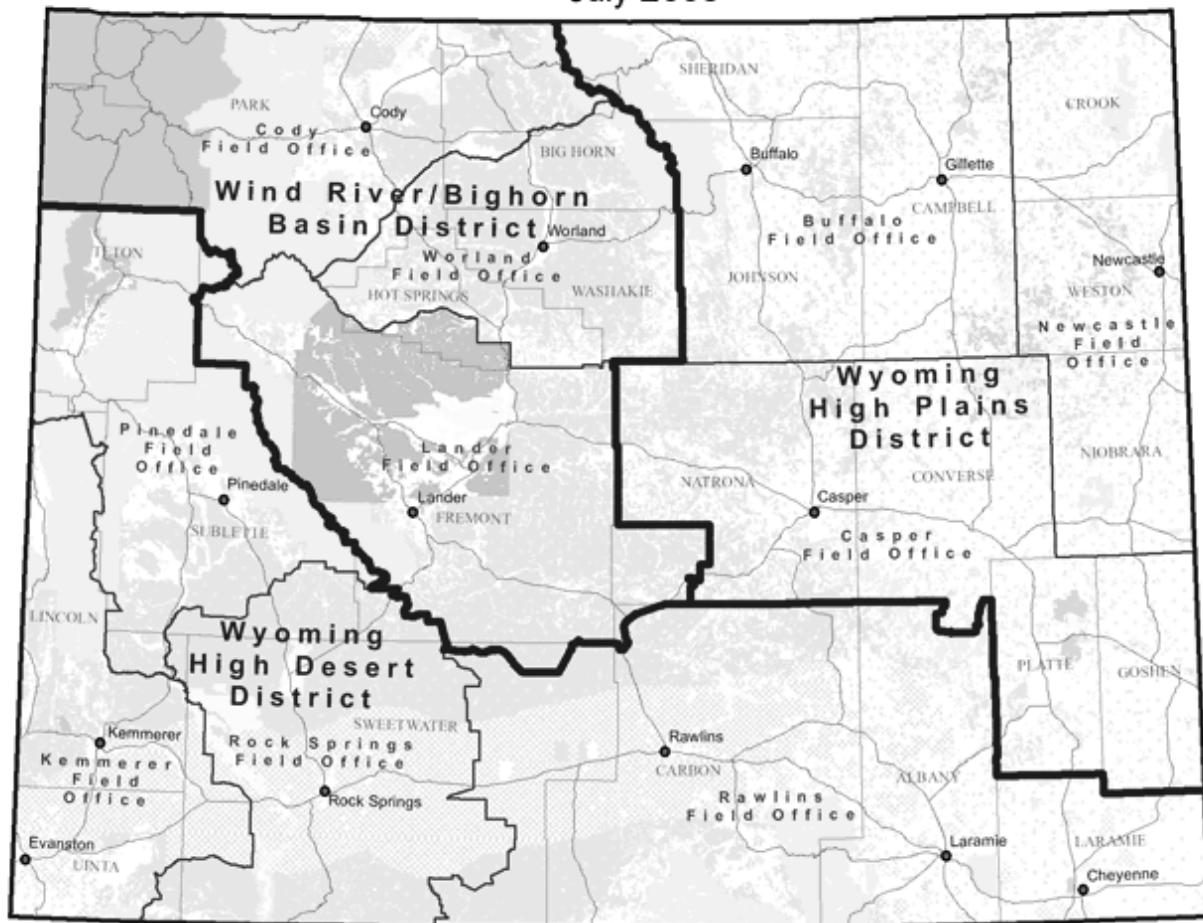
Casper Field Office

2987 Prospector Drive
Casper, WY 82604-2968
(307) 261-7600
Fax: (307) 261-7587

Newcastle Field Office

1101 Washington Blvd.
Newcastle, WY 82701-2968
(307) 746-6600
Fax: (307) 746-6639

Wyoming Districts and Field Offices July 2008



Big Horn	4,149.220 ac.	Natrona	29,088.480 ac.
Campbell	20,474.170 ac.	Niobrara	18,969.620 ac.
Converse	16,923.48 ac.	Sheridan	3,594.030 ac.
Crook	14,266.940 ac.	Sublette	8,404.800 ac.
Fremont	40,694.850 ac.	Sweetwater	140,411.060 ac.
Hot Sprints	4,860.010 ac.	Washakie	24,892.570 ac.
Johnson	2,478.640 ac.	Weston	18,351.200 ac.
Lincoln	8,260.080 ac.		

Enhanced Bidder Registration Form

Bidder Registration Form Competitive Oil and Gas Lease Sale

By completing this form, I certify that the undersigned, or the principal party whom the undersigned is acting on behalf of, is in compliance with the applicable regulations and leasing authorities governing a bid and subsequent lease. I certify that any bid submitted by the undersigned or on behalf of the principal party is a good faith statement of intention by the undersigned or the principal party to acquire an oil and gas lease on the offered lands. Further, I acknowledge that if a bid is declared the high bid, it will constitute a legally binding commitment to execute the Bureau of Land Management's Form 3000-2, Competitive Oil and Gas or Geothermal Resources Lease Bid, and to accept the lease.

In addition, if a bid is declared the high bid, the undersigned or the principal party will pay to the Bureau of Land Management (BLM) by the close of official business hours on the day of the auction, or such other time as may be specified by the authorized officer, an amount at least equal to the minimum monies owed the day of sale for that bid, as set out in applicable regulations. The undersigned and the principal party acknowledge that these monies are due to the Bureau of Land Management as a result of winning the auction. Further, the undersigned and the principal party understand that if payment is not received by the due date, the BLM will issue a bill for monies owed, and if payment is not received, the United States will pursue collection by all appropriate methods, and as appropriate, will assess late fees, civil penalties, interest, administrative charges, and penalties on past due amounts (Federal Claims Collection Act of 1966, as amended; The Debt Collection Improvement Act of 1996; 31 CFR part 285).

I certify that neither I nor the principal party whom I represent owes the United States any monies that were due the day of sale from any oil and gas lease auction conducted by any Bureau of Land Management office.

It is a crime under 18 U.S.C. 1001 and 43 U.S.C. 1212 for any person to knowingly and willfully make any false, fictitious, or fraudulent statements or representations as to any matter within the jurisdiction of the government. Any such offense may result in a fine or imprisonment for not more than 5 years, or both.

It is a crime under 30 U.S.C. 195 (a) and (b) to organize or participate in any scheme to defeat provisions of the mineral leasing regulations or for any person to obtain money or property by means of false statements regarding a person's ability to obtain a lease. Any person who knowingly violates this provision shall be punished by a fine of not more than \$500,000, imprisonment for not more than 5 years, or both.

A separate registration is required for each company or individual you are representing.

Please fill in the company/individual name and address as it would appear on any issued lease. We will send a copy of the lease and billing notices to the name and address as shown below. (NOTE: Please use the same lessee name and address information on BLM Form 3000-2.)

Bidder Number

Lessee Name: _____

Mailing Address: _____

City: _____

State: _____ Zip Code: _____

Bidder Name: _____ Phone number: _____
(including area code)

Relationship to lessee: _____
(Self, Agent, Attorney-in-fact, President, etc.)

Signature

Date

For BLM Use Only: Type of identification: _____

UNITED STATES
DEPARTMENT OF THE INTERIOR
BUREAU OF LAND MANAGEMENT

Serial Number

OFFER TO LEASE AND LEASE FOR OIL AND GAS

The undersigned (page 2) offers to lease all or any of the lands in Item 2 that are available for lease pursuant to the Mineral Lands Leasing Act of 1920, as amended and supplemented (30 U.S.C. 181 et seq.), the Mineral Leasing Act for Acquired Lands of 1947, as amended (30 U.S.C. 351-359), or _____ (other).

READ INSTRUCTIONS BEFORE COMPLETING

1. Name

Street

City, State, Zip Code

2. This application/offer/lease is for: (Check Only One) ☐ PUBLIC DOMAIN LANDS ☐ ACQUIRED LANDS (percent U.S. interest _____)

Surface managing agency if other than Bureau of Land Management (BLM): _____ Unit/Project _____

Legal description of land requested: *Parcel No.: _____ *Sale Date (mm/dd/yyyy): _____

***See Item 2 in Instructions below prior to completing Parcel Number and Sale Date.**

T.

R.

Meridian

State

County

Amount remitted: Filing fee \$ _____ Rental fee \$ _____ Total \$ _____

Total acres applied for _____

DO NOT WRITE BELOW THIS LINE

3. Land included in lease:

T.

R.

Meridian

State

County

Total acres in lease _____

Rental retained \$ _____

This lease is issued granting the exclusive right to drill for, mine, extract, remove and dispose of all the oil and gas (except helium) in the lands described in Item 3 together with the right to build and maintain necessary improvements thereupon for the term indicated below, subject to renewal or extension in accordance with the appropriate leasing authority. Rights granted are subject to applicable laws, the terms, conditions, and attached stipulations of this lease, the Secretary of the Interior's regulations and formal orders in effect as of lease issuance, and to regulations and formal orders hereafter promulgated when not inconsistent with lease rights granted or specific provisions of this lease.

NOTE: This lease is issued to the high bidder pursuant to his/her duly executed bid form submitted under 43 CFR 3120 and is subject to the provisions of that bid and those specified on this form.

Type and primary term:

THE UNITED STATES OF AMERICA

☐ Noncompetitive lease (ten years)

by _____
(BLM)

☐ Competitive lease (ten years)

(Title)

(Date)

☐ Other _____ EFFECTIVE DATE OF LEASE _____

4. (a) Undersigned certifies that (1) offeror is a citizen of the United States; an association of such citizens; a municipality; or a corporation organized under the laws of the United States or of any State or Territory thereof, (2) all parties holding an interest in the offer are in compliance with 43 CFR 3100 and the leasing authorities; (3) offeror's chargeable interests, direct and indirect, in each public domain and acquired lands separately in the same State, do not exceed 246,080 acres in oil and gas leases (of which up to 200,000 acres may be in oil and gas options or 300,000 acres in leases in each leasing District in Alaska of which up to 200,000 acres may be in options, (4) offeror is not considered a minor under the laws of the State in which the lands covered by this offer are located; (5) offeror is in compliance with qualifications concerning Federal coal lease holdings provided in sec. 2(a)2(A) of the Mineral Leasing Act; (6) offeror is in compliance with reclamation requirements for all Federal oil and gas lease holdings as required by sec. 17(g) of the Mineral Leasing Act; and (7) offeror is not in violation of sec. 41 of the Act.

(b) Undersigned agrees that signature to this offer constitutes acceptance of this lease, including all terms conditions, and stipulations of which offeror has been given notice, and any amendment or separate lease that may include any land described in this offer open to leasing at the time this offer was filed but omitted for any reason from this lease. The offeror further agrees that this offer cannot be withdrawn, either in whole or in part unless the withdrawal is received by the proper BLM State Office before this lease, an amendment to this lease, or a separate lease, whichever covers the land described in the withdrawal, has been signed on behalf of the United States.

This offer will be rejected and will afford offeror no priority if it is not properly completed and executed in accordance with the regulations, or if it is not accompanied by the required payments.

Duly executed this _____ day of _____, 20 _____
(Signature of Lessee or Attorney-in-fact)

Title 18 U.S.C. Section 1001 and Title 43 U.S.C. Section 1212 make it a crime for any person knowingly and willfully to make to any department or Agency of the United States any false, fictitious, or fraudulent statements or representations as to any matter within its jurisdiction.

LEASE TERMS

Sec. 1. Rentals--Rentals must be paid to proper office of lessor in advance of each lease year. Annual rental rates per acre or fraction thereof are:

- (a) Noncompetitive lease, \$1.50 for the first 5 years; thereafter \$2.00;
- (b) Competitive lease, \$1.50; for the first 5 years; thereafter \$2.00;
- (c) Other, see attachment, or

as specified in regulations at the time this lease is issued.

If this lease or a portion thereof is committed to an approved cooperative or unit plan which includes a well capable of producing leased resources, and the plan contains a provision for allocation of production, royalties must be paid on the production allocated to this lease. However, annual rentals must continue to be due at the rate specified in (a), (b), or (c) rentals for those lands not within a participating area.

Failure to pay annual rental, if due, on or before the anniversary date of this lease (or next official working day if office is closed) must automatically terminate this lease by operation of law. Rentals may be waived, reduced, or suspended by the Secretary upon a sufficient showing by lessee.

Sec. 2. Royalties--Royalties must be paid to proper office of lessor. Royalties must be computed in accordance with regulations on production removed or sold. Royalty rates are:

- (a) Noncompetitive lease, 12 1/2%;
- (b) Competitive lease, 12 1/2 %;
- (c) Other, see attachment; or

as specified in regulations at the time this lease is issued.

Lessor reserves the right to specify whether royalty is to be paid in value or in kind, and the right to establish reasonable minimum values on products after giving lessee notice and an opportunity to be heard. When paid in value, royalties must be due and payable on the last day of the month following the month in which production occurred. When paid in kind, production must be delivered, unless otherwise agreed to by lessor, in merchantable condition on the premises where produced without cost to lessor. Lessee must not be required to hold such production in storage beyond the last day of the month following the month in which production occurred, nor must lessee be held liable for loss or destruction of royalty oil or other products in storage from causes beyond the reasonable control of lessee.

Minimum royalty in lieu of rental of not less than the rental which otherwise would be required for that lease year must be payable at the end of each lease year beginning on or after a discovery in paying quantities. This minimum royalty may be waived, suspended, or reduced, and the above royalty rates may be reduced, for all or portions of this lease if the Secretary determines that such action is necessary to encourage the greatest ultimate recovery of the leased resources, or is otherwise justified.

An interest charge will be assessed on late royalty payments or underpayments in accordance with the Federal Oil and Gas Royalty Management Act of 1982 (FOGRMA) (30 U.S.C. 1701). Lessee must be liable for royalty payments on oil and gas lost or wasted from a lease site when such loss or waste is due to negligence on the part of the operator, or due to the failure to comply with any rule, regulation, order, or citation issued under FOGRMA or the leasing authority.

Sec. 3. Bonds - A bond must be filed and maintained for lease operations as required under regulations.

Sec. 4. Diligence, rate of development, unitization, and drainage - Lessee must exercise reasonable diligence in developing and producing, and must prevent unnecessary damage to, loss of, or waste of leased resources. Lessor reserves right to specify rates of development and production in the public interest and to require lessee to subscribe to a cooperative or unit plan, within 30 days of notice, if deemed necessary for proper development and operation of area, field, or pool embracing these leased lands. Lessee must drill and produce wells necessary to protect leased lands from drainage or pay compensatory royalty for drainage in amount determined by lessor.

Sec. 5. Documents, evidence, and inspection - Lessee must file with proper office of lessor, not later than 30 days after effective date thereof, any contract or evidence of other arrangement for sale or disposal of production. At such times and in such form as lessor may prescribe, lessee must furnish detailed statements showing amounts and quality of all products removed and sold, proceeds therefrom, and amount used for production purposes or unavoidably lost. Lessee may be required to provide plats and schematic diagrams showing development work and improvements, and reports with respect to parties in interest, expenditures, and depreciation costs. In the form prescribed by lessor, lessee must keep a daily drilling record, a log, information on well surveys and tests, and a record of subsurface investigations and furnish copies to lessor when required. Lessee must keep open at all reasonable times for inspection by any representative of lessor, the leased premises and all wells, improvements, machinery, and fixtures thereon, and all books, accounts, maps, and records relative to operations, surveys, or investigations on or in the leased lands. Lessee must maintain copies of all contracts, sales agreements, accounting records, and documentation such as billings, invoices, or similar documentation that supports costs claimed as manufacturing, preparation, and/or transportation costs. All such records must be maintained in lessee's accounting offices for future audit by lessor. Lessee must maintain required records for 6 years after they are generated or, if an audit or investigation is underway, until released of the obligation to maintain such records by lessor.

During existence of this lease, information obtained under this section will be closed to inspection by the public in accordance with the Freedom of Information Act (5 U.S.C. 552).

Sec. 6. Conduct of operations - Lessee must conduct operations in a manner that minimizes adverse impacts to the land, air, and water, to cultural, biological, visual, and other resources, and to other land uses or users. Lessee must take reasonable measures deemed necessary by lessor to accomplish the intent of this section. To the extent consistent with lease rights granted, such measures may include, but are not limited to, modification to siting or design of facilities, timing of operations, and specification of interim and final reclamation measures. Lessor reserves the right to continue existing uses and to authorize future uses upon or in the leased lands, including the approval of easements or rights-of-way. Such uses must be conditioned so as to prevent unnecessary or unreasonable interference with rights of lessee.

Prior to disturbing the surface of the leased lands, lessee must contact lessor to be apprised of procedures to be followed and modifications or reclamation measures that may be necessary. Areas to be disturbed may require inventories or special studies to determine the extent of impacts to other resources. Lessee may be required to complete minor inventories or short term special studies under guidelines provided by lessor. If in the conduct of operations, threatened or endangered species, objects of historic or scientific interest, or substantial unanticipated environmental effects are observed, lessee must immediately contact lessor. Lessee must cease any operations that would result in the destruction of such species or objects.

Sec. 7. Mining operations - To the extent that impacts from mining operations would be substantially different or greater than those associated with normal drilling operations, lessor reserves the right to deny approval of such operations.

Sec. 8. Extraction of helium - Lessor reserves the option of extracting or having extracted helium from gas production in a manner specified and by means provided by lessor at no expense or loss to lessee or owner of the gas. Lessee must include in any contract of sale of gas the provisions of this section.

Sec. 9. Damages to property - Lessee must pay lessor for damage to lessor's improvements, and must save and hold lessor harmless from all claims for damage or harm to persons or property as a result of lease operations.

Sec. 10. Protection of diverse interests and equal opportunity - Lessee must pay, when due, all taxes legally assessed and levied under laws of the State or the United States; accord all employees complete freedom of purchase; pay all wages at least twice each month in lawful money of the United States; maintain a safe working environment in accordance with standard industry practices; and take measures necessary to protect the health and safety of the public.

Lessor reserves the right to ensure that production is sold at reasonable prices and to prevent monopoly. If lessee operates a pipeline, or owns controlling interest in a pipeline or a company operating a pipeline, which may be operated accessible to oil derived from these leased lands, lessee must comply with section 28 of the Mineral Leasing Act of 1920.

Lessee must comply with Executive Order No. 11246 of September 24, 1965, as amended, and regulations and relevant orders of the Secretary of Labor issued pursuant thereto. Neither lessee nor lessee's subcontractors must maintain segregated facilities.

Sec. 11. Transfer of lease interests and relinquishment of lease - As required by regulations, lessee must file with lessor any assignment or other transfer of an interest in this lease. Lessee may relinquish this lease or any legal subdivision by filing in the proper office a written relinquishment, which will be effective as of the date of filing, subject to the continued obligation of the lessee and surety to pay all accrued rentals and royalties.

Sec. 12. Delivery of premises - At such time as all or portions of this lease are returned to lessor, lessee must place affected wells in condition for suspension or abandonment, reclaim the land as specified by lessor and, within a reasonable period of time, remove equipment and improvements not deemed necessary by lessor for preservation of producible wells.

Sec. 13. Proceedings in case of default - If lessee fails to comply with any provisions of this lease, and the noncompliance continues for 30 days after written notice thereof, this lease will be subject to cancellation unless or until the leasehold contains a well capable of production of oil or gas in paying quantities, or the lease is committed to an approved cooperative or unit plan or communitization agreement which contains a well capable of production of unitized substances in paying quantities. This provision will not be construed to prevent the exercise by lessor of any other legal and equitable remedy, including waiver of the default. Any such remedy or waiver will not prevent later cancellation for the same default occurring at any other time. Lessee will be subject to applicable provisions and penalties of FOGRMA (30 U.S.C. 1701).

Sec. 14. Heirs and successors-in-interest - Each obligation of this lease will extend to and be binding upon, and every benefit hereof will inure to the heirs, executors, administrators, successors, beneficiaries, or assignees of the respective parties hereto.

A. General:

1. Page 1 of this form is to be completed only by parties filing for a noncompetitive lease. The BLM will complete page 1 of the form for all other types of leases.
2. Entries must be typed or printed plainly in ink. Offeror must sign Item 4 in ink.
3. An original and two copies of this offer must be prepared and filed in the proper BLM State Office. See regulations at 43 CFR 1821.2-1 for office locations.
4. If more space is needed, additional sheets must be attached to each copy of the form submitted.

B. Special:

Item 1 - Enter offeror's name and billing address.

Item 2 - Identify the mineral status and, if acquired lands, percentage of Federal ownership of applied for minerals. Indicate the agency controlling the surface of the land and the name of the unit or project which the land is a part. The same offer may not include both Public

Domain and Acquired lands. Offeror also may provide other information that will assist in establishing title for minerals. The description of land must conform to 43 CFR 3110. A single parcel number and Sale Date will be the only acceptable description during the period from the first day following the end of a competitive process until the end of that same month, using the parcel number on the List of Lands Available for Competitive Nominations or the Notice of Competitive Lease Sale, whichever is appropriate.

Payments: The amount remitted must include the filing fee and the first year's rental at the rate of \$1.50 per acre or fraction thereof. The full rental based on the total acreage applied for must accompany an offer even if the mineral interest of the United States is less than 100 percent. The filing fee will be retained as a service charge even if the offer is completely rejected or withdrawn. To protect priority, it is important that the rental submitted be sufficient to cover all the land requested. If the land requested includes lots or irregular quarter-quarter sections, the exact area of which is not known to the offeror, rental should be submitted on the basis of each such lot or quarter-quarter section containing 40 acres. If the offer is withdrawn or rejected in whole or in part before a lease issues, the rental remitted for the parts withdrawn or rejected will be returned.

Item 3 - This space will be completed by the United States.

NOTICES

The Privacy Act of 1974 and the regulations in 43 CFR 2.48(d) provide that you be furnished with the following information in connection with information required by this oil and gas lease offer.

AUTHORITY: 30 U.S.C. 181 et seq.; 30 U.S.C 351-359.

PRINCIPAL PURPOSE: The information is to be used to process oil and gas offers and leases.

ROUTINE USES: (1) The adjudication of the lessee's rights to the land or resources. (2) Documentation for public information in support of notations made on land status records for the management, disposal, and use of public lands and resources. (3) Transfer to appropriate Federal agencies when consent or concurrence is required prior to granting a right in public lands or resources. (4)(5) Information from the record and/or the record will be transferred to appropriate Federal, State, local or foreign agencies, when relevant to civil, criminal or regulatory investigations or prosecutions.

EFFECT OF NOT PROVIDING INFORMATION: If all the information is not provided, the offer may be rejected. See regulations at 43 CFR 3100.

UNITED STATES
DEPARTMENT OF THE INTERIOR
BUREAU OF LAND MANAGEMENT

**COMPETITIVE OIL AND GAS OR
GEOTHERMAL RESOURCES LEASE BID**

30 U.S.C. 181 et seq.; 30 U.S.C. 351-359;
30 U.S.C. 1001-1025; 42 U.S.C. 6508

FORM APPROVED
OMB NO. 1004-0074
Expires: September 30, 2006

State

Date of sale

PARCEL NUMBER

AMOUNT OF BID (*See Instructions below*)

TOTAL BID

PAYMENT SUBMITTED
WITH BID

THE BID IS FOR (*Check one*):

☐ Oil and Gas Parcel Number _____

☐ Geothermal Parcel Number _____

Name of Known Geothermal Resource Area (KGRA)

The appropriate regulations applicable to this bid are: (1) for oil and gas leases--43 CFR 3120; (2) for National Petroleum Reserve-Alaska (NPR-A) leases--43 CFR 3132; and (3) for Geothermal resources leases--43 CFR 3220. (*See details concerning lease qualifications on reverse.*)

I CERTIFY THAT I have read and am in compliance with, and not in violation of, the lessee qualification requirements under the applicable regulations for this bid.

I CERTIFY THAT this bid is not in violation of 18 U.S.C. 1860 which prohibits unlawful combination or intimidation of bidders. I further certify that this bid was arrived at independently and is tendered without collusion with any other bidder for the purpose of restricting competition.

IMPORTANT NOTICE: Execution of this form, where the offer is the high bid, constitutes a binding lease offer, including all applicable terms and conditions. Failure to comply with the applicable laws and regulations under which this bid is made shall result in rejection of the bid and forfeiture of all monies submitted.

Print or Type Name of Lessee

Signature of Lessee or Bidder

Address of Lessee

City

State

Zip Code

INSTRUCTIONS

INSTRUCTIONS FOR OIL AND GAS BID
(*Except NPR-A*)

1. Separate bid for each parcel is required. Identify parcel by the parcel number assigned in the *Notice of Competitive Lease Sale*.
2. Bid **must** be accompanied by the national minimum acceptable bid, the first year's rental and the administrative fee. The remittance **must** be in the form specified in 43 CFR 3103.1-1. The remainder of the bonus bid, if any, **must** be submitted to the proper BLM office within 10 working days after the last day of the oral auction. **Failure to submit the remainder of the bonus bid within 10 working days will result in rejection of the bid offer and forfeiture of all monies paid.**
3. If bidder is **not** the sole party in interest in the lease for which the bid is submitted, all other parties in interest may be required to furnish evidence of their qualifications upon written request by the authorized officer.
4. This bid may be executed (*signed*) before the oral auction. If signed before the oral auction, this form cannot be modified without being executed again.
5. In view of the above requirement (4), bidder may wish to leave, AMOUNT OF BID section blank so that final bid amount may be either completed by the bidder or the Bureau of Land Management at the oral auction.

INSTRUCTIONS FOR GEOTHERMAL OR
NPR-A OIL AND GAS BID

1. Separate bid for each parcel is required. Identify parcel by the number assigned to a tract.
2. Bid **must** be accompanied by one-fifth of the total amount of bid. The remittance **must** be in the form specified in 43 CFR 3220.4 for a Geothermal Resources bid and 3132.2 for a NPR-A lease bid.
3. Mark envelope Bid for Geothermal Resources Lease in (*Name of KGRA*) or Bid for NPR-A Lease, as appropriate. Be sure correct parcel number of tract on which bid is submitted and date of bid opening are noted plainly on envelope. No bid may be modified or withdrawn unless such modification or withdrawal is received prior to time fixed for opening of bids.
4. Mail or deliver bid to the proper BLM office or place indicated in the *Notice of Competitive Lease Sale*.
5. If bidder is **not** the sole party in interest in the lease for which bid is submitted, all other parties in interest may be required to furnish evidence of their qualifications upon written request by the authorized officer.

Title 18 U.S.C. Section 1001 and Title 43 U.S.C. Section 1212 make it a crime for any person knowingly and willfully to make to any department or agency of the United States any false, fictitious, or fraudulent statements or representations as to any matter within its jurisdiction.

QUALIFICATIONS

For leases that may be issued as a result of this sale under the Mineral Leasing Act (The Act) of 1920, as amended, the oral bidder must: (1) Be a citizen of the United States; an association (*including partnerships and trusts*) of such citizens; a municipality; or a corporation organized under the laws of the United States or of any State or Territory thereof; (2) Be in compliance with acreage limitation requirements wherein the bidder's interests, direct and indirect, in oil and gas leases in the State identified do not exceed 246,080 acres each in public domain or acquired lands including acreage covered by this bid, of which not more than 200,000 acres are under options. If this bid is submitted for lands in Alaska, the bidder's holdings in each of the Alaska leasing districts do not exceed 300,000 acres, of which no more than 200,000 acres are under options in each district; (3) Be in compliance with Federal coal lease holdings as provided in sec. 2(a)(2)(A) of the Act; (4) Be in compliance with reclamation requirements for all Federal oil and gas holdings as required by sec. 17 of the Act; (5) Not be in violation of sec. 41 of the Act; and (6) Certify that all parties in interest in this bid are in compliance with 43 CFR Groups 3000 and 3100 and the leasing authorities cited herein.

For leases that may be issued as a result of this sale under the Geothermal Steam Act of 1970, as amended, the bidder must: (1) Be a Citizen of the United States; an association of such citizens; a municipality; or a corporation organized under the laws of the United States or of any State or Territory thereof; and (2) Be in compliance with acreage limitation requirements wherein the bidder's interests, direct and indirect, do not exceed 51,200 acres; and (3) Certify that all parties in interest in this bid are in compliance with 43 CFR Group 3200 and the leasing authority cited herein.

For leases that may be issued as a result of this sale under the Department of the Interior Appropriations Act of 1981, the bidder must: (1) Be a citizen or national of the United States; an alien lawfully admitted for permanent residence; a private, public or municipal corporation organized under the laws of the United States or of any State or Territory thereof; an association of such Citizens, nationals, resident aliens or private, public or municipal corporations, and (2) Certify that all parties in interest in this bid are in compliance with 43 CFR Part 3130 and the leasing authorities cited herein.

NOTICE

The Privacy Act of 1974 and the regulation in 43 CFR 2.48(d) provide that you be furnished the following information in connection with information required by this bid for a Competitive Oil and Gas or Geothermal Resources Lease.

AUTHORITY: 30 U.S.C. 181 et seq.; 30 U.S.C. 351-359; 30 U.S.C. 1001-1025; 42 U.S.C. 6508

PRINCIPAL PURPOSE: The information is to be used to process your bid.

ROUTINE USES: (1) The adjudication of the bidder's right to the resources for which this bid is made. (2) Documentation for public information. (3) Transfer to appropriate Federal agencies when comment or concurrence is required prior to granting a right in public lands or resources. (4)(5) Information from the record and/or the record will be transferred to appropriate Federal, State, local or foreign agencies, when relevant to civil, criminal or regulatory investigations or prosecutions.

EFFECT OF NOT PROVIDING INFORMATION: Disclosure of the information is voluntary. If all the information is not provided, your bid may be rejected.

The Paperwork Reduction Act of 1995 (44 U.S.C. 3501 et seq.) requires us to inform you that:

This information is being collected in accordance with 43 CFR 3120, 43 CFR 3130, or 43 CFR 3220.

This information will be used to determine the bidder submitting the highest bid.

Response to this request is required to obtain a benefit.

BLM would like you to know that you do not have to respond to this or any other Federal agency-sponsored information collection unless it displays a currently valid OMB control number.

BURDEN HOURS STATEMENT

Public reporting burden for this form is estimated to average 2 hours per response including the time for reviewing instructions, gathering and maintaining data, and completing and reviewing the form. Direct comments regarding the burden estimate or any other aspect of this form to U.S. Department of the Interior, Bureau of Land Management, (1004-0074), Bureau Clearance Officer (WO-630), 1620 L Street, Mail Stop 401LS, Washington, D.C. 20036

LEASE NOTICE NO. 1

Under Regulation 43 CFR 3101.1-2 and terms of the lease (BLM Form 3100-11), the authorized officer may require reasonable measures to minimize adverse impacts to other resource values, land uses, and users not addressed in lease stipulations at the time operations are proposed. Such reasonable measures may include, but are not limited to, modification of siting or design of facilities, timing of operations, and specification of interim and final reclamation measures, which may require relocating proposed operations up to 200 meters, but not off the leasehold, and prohibiting surface disturbance activities for up to 60 days.

The lands within this lease may include areas not specifically addressed by lease stipulations that may contain special values, may be needed for special purposes, or may require special attention to prevent damage to surface and/or other resources. Possible special areas are identified below. Any surface use or occupancy within such special areas will be strictly controlled or, if absolutely necessary, prohibited. Appropriate modifications to imposed restrictions will be made for the maintenance and operation of producing wells.

1. Slopes in excess of 25 percent.
2. Within 500 feet of surface water and/or riparian areas.
3. Construction with frozen material or during periods when the soil material is saturated or when watershed damage is likely to occur.
4. Within 500 feet of Interstate highways and 200 feet of other existing rights-of-way (i.e., U.S. and State highways, roads, railroads, pipelines, powerlines).
5. Within 1/4 mile of occupied dwellings.
6. Material sites.

GUIDANCE:

The intent of this notice is to inform interested parties (potential lessees, permittees, operators) that when one or more of the above conditions exist, surface disturbing activities will be prohibited unless or until the permittee or the designated representative and the surface management agency (SMA) arrive at an acceptable plan for mitigation of anticipated impacts. This negotiation will occur prior to development and become a condition for approval when authorizing the action.

Specific threshold criteria (e.g., 500 feet from water) have been established based upon the best information available. However, geographical areas and time periods of concern must be delineated at the field level (i.e., "surface water and/or riparian areas" may include both intermittent and ephemeral water sources or may be limited to perennial surface water).

The referenced oil and gas leases on these lands are hereby made subject to the stipulation that the exploration or drilling activities will not interfere materially with the use of the area as a materials site/free use permit. At the time operations on the above lands are commenced, notification will be made to the appropriate agency. The name of the appropriate agency may be obtained from the proper BLM Field Office.

THIS NOTICE APPLIES TO ALL PARCELS

LEASE NOTICE NO. 2

BACKGROUND:

The Bureau of Land Management (BLM), by including National Historic Trails within its National Landscape Conservation System, has recognized these trails as national treasures. Our responsibility is to review our strategy for management, protection, and preservation of these trails. The National Historic Trails in Wyoming, which include the Oregon, California, Mormon Pioneer, and Pony Express Trails, as well as the Nez Perce Trail, were designated by Congress through the National Trails System Act (P.L. 90-543; 16 U.S.C. 1241-1251) as amended through P.L. 106-509 dated November 13, 2000. Protection of the National Historic Trails is normally considered under the National Historic Preservation Act (P.L. 89-665; 16 U.S.C. 470 et seq.) as amended through 1992 and the National Trails System Act. Additionally, Executive Order 13195, "Trails for America in the 21st Century," signed January 18, 2001, states in Section 1: "Federal agencies will...protect, connect, promote, and assist trails of all types throughout the United States. This will be accomplished by: (b) Protecting the trail corridors associated with national scenic trails and the high priority potential sites and segments of national historic trails to the degrees necessary to ensure that the values for which each trail was established remain intact." Therefore, the BLM will be considering all impacts and intrusions to the National Historic Trails, their associated historic landscapes, and all associated features, such as trail traces, grave sites, historic encampments, inscriptions, natural features frequently commented on by emigrants in journals, letters and diaries, or any other feature contributing to the historic significance of the trails. Additional National Historic Trails will likely be designated amending the National Trails System Act. When these amendments occur, this notice will apply to those newly designated National Historic Trails as well.

STRATEGY:

The BLM will proceed in this objective by conducting a viewshed analysis on either side of the designated centerline of the National Historic Trails in Wyoming, except, at this time, for the Nez Perce Trail, for the purpose of identifying and evaluating potential impacts to the trails, their associated historic landscapes, and their associated historic features. Subject to the viewshed analysis and archaeological inventory, reasonable mitigation measures may be applied. These may include, but are not limited to, modification of siting or design of facilities to camouflage or otherwise hide the proposed operations within the viewshed. Additionally, specification of interim and final reclamation measures may require relocating the proposed operations within the leasehold. Surface disturbing activities will be analyzed in accordance with the National Environmental Policy Act of 1969 (P.L. 91-190; 42 U.S.C. 4321-4347) as amended through P.L. 94-52, July 3, 1975 and P.L. 94-83, August 9, 1975, and the National Historic Preservation Act, *supra*, to determine if any design, siting, timing, or reclamation requirements are necessary. This strategy is necessary until the BLM determines that, based on the results of the completed viewshed analysis and archaeological inventory, the existing land use plans (Resource Management Plans) have to be amended.

The use of this lease notice is a predecisional action, necessary until final decisions regarding surface disturbing restrictions are made. Final decisions regarding surface disturbing restrictions will take place with full public disclosure and public involvement over the next several years if BLM determines that it is necessary to amend existing land use plans.

GUIDANCE:

The intent of this notice is to inform interested parties (potential lessees, permittees, operators) that when any oil and gas lease contains remnants of National Historic Trails, or is located within the viewshed of a National Historic Trails' designated centerline, surface disturbing activities will require the lessee, permittee, operator or, their designated representative, and the surface management agency (SMA) to arrive at an acceptable plan for mitigation of anticipated impacts. This negotiation will occur prior to development and become a condition for approval when authorizing the action.

THIS NOTICE APPLIES TO ALL PARCELS

LEASE NOTICE NO. 3

Greater Sage-Grouse Habitat: The lease may in part, or in total, contain important Greater sage-grouse habitats as identified by the BLM, either currently or prospectively. The operator may be required to implement specific measures to reduce impacts of oil and gas operations on the Greater sage-grouse populations and habitat quality. Such measures shall be developed during the Application for Permit to Drill (APD) on-site and environmental review process and will be consistent with the lease rights granted.

THIS NOTICE APPLIES TO ALL PARCELS

ATTACHMENT TO EACH LEASE

NOTICE TO LESSEE

Provisions of the Mineral Leasing Act (MLA) of 1920, as amended by the Federal Coal Leasing Amendments Act of 1976, affect an entity's qualifications to obtain an oil and gas lease. Section 2(a)(2)(A) of the MLA, 30 U.S.C. 201 (a)(2)(A), requires that any entity that holds and has held a Federal coal lease for 10 years beginning on or after August 4, 1976, and who is not producing coal in commercial quantities from each such lease, cannot qualify for the issuance of any other lease granted under the MLA. Compliance by coal lessees with Section 2(a)(2)(A) is explained in 43 CFR 3472.

In accordance with the terms of this oil and gas lease, with respect to compliance by the initial lessee with qualifications concerning Federal coal lease holdings, all assignees and transferees are hereby notified that this oil and gas lease is subject to cancellation if: (1) the initial lessee as assignor or as transferor has falsely certified compliance with Section 2(a)(2)(A), or (2) because of a denial or disapproval by a State Office of a pending coal action, i.e., arms-length assignment, relinquishment, or logical mining unit, the initial lessee as assignor or as transferor is no longer in compliance with Section 2(a)(2)(A). The assignee, sublessee or transferee does not qualify as a bona fide purchaser and, thus, has no rights to bona fide purchaser protection in the event of cancellation of this lease due to noncompliance with Section 2(a)(2)(A).

Information regarding assignor, sublessor or transferor compliance with Section 2(a)(2)(A) is contained in the lease case file as well as in other Bureau of Land Management records available through the State Office issuing this lease.

LEASE STIPULATION NO. 1

This lease may be found to contain historic properties and/or resources protected under the National Historic Preservation Act (NHPA), American Indian Religious Freedom Act, Native American Graves Protection and Repatriation Act, Executive Order 13007, or other statutes and executive orders. The BLM will not approve any ground disturbing activities that may affect any such properties or resources until it completes its obligations (e.g., State Historic Preservation Officer (SHPO) and tribal consultation) under applicable requirements of the NHPA and other authorities. The BLM may require modification to exploration or development proposals to protect such properties, or disapprove any activity that is likely to result in adverse effects that cannot be successfully avoided, minimized or mitigated.

THIS STIPULATION APPLIES TO ALL PARCELS

LEASE STIPULATION NO. 2

ENDANGERED SPECIES ACT SECTION 7 CONSULTATION STIPULATION

The lease area may now or hereafter contain plants, animals, or their habitats determined to be threatened, endangered, or other special status species. BLM may recommend modifications to exploration and development proposals to further its conservation and management objective to avoid BLM-approved activity that will contribute to a need to list such a species or their habitat. The BLM may require modifications to or disapprove proposed activity that is likely to result in jeopardy to the continued existence of a proposed or listed threatened or endangered species or result in the destruction or adverse modification of a designated or proposed critical habitat. The BLM will not approve any ground-disturbing activity that may affect any such species or critical habitat until it completes its obligations under applicable requirements of the Endangered Species Act as amended, 16 U.S.C. § 1531 et seq., including completion of any required procedure for conference or consultation.

THIS STIPULATION APPLIES TO ALL PARCELS

LEASE STIPULATION NO. 3

MULTIPLE MINERAL DEVELOPMENT STIPULATION

Operations will not be approved which, in the opinion of the authorized officer, would unreasonably interfere with the orderly development and/or production from a valid existing mineral lease issued prior to this one for the same lands.

THIS STIPULATION APPLIES TO ALL PARCELS

SPECIAL LEASE NOTICE

Worland Lease Notice 1041

Lease Notice. Require water monitoring plans for new activities resulting in surface discharges of water to track changes in receiving channels and to minimize adverse impacts to watershed health. If adverse impacts to receiving channels or watershed health occur, require development and implementation of water management plans which include reclamation strategies and mitigation to address impacts.

Avoid BLM-authorized activities and infrastructure such as unlined impoundment ponds/pits, reserve pits, and evaporation ponds that could result in the contamination of sensitive water resources, including Source Water Protection Areas identified in Wellhead or Source Water Protection Plans approved local governing bodies and “High” and “Moderately High” sensitivity aquifer systems identified through the use of the Wyoming Groundwater Vulnerability Assessment Handbook or similar document as updated over time to the maximum extent possible. Where such activities or infrastructure cannot be avoided, apply mitigation to reduce potential impacts on a case-by-case basis.

SPECIAL LEASE NOTICE

Lease Notice for Big Game Migration Corridor

Special Lease Notice: This parcel is located within a big game migration corridor designated or currently under review by the Wyoming Game and Fish Department. The lessee or their designated operator will be required to work with the BLM and Wyoming Game and Fish Department to take reasonable measures (see 43 CFR 3101.1-2) to avoid and minimize impacts to maintain big game migration corridor functionality, such as those contained within the “Wyoming Game and Fish Commission Ungulate Migration Corridor Strategy” (February 2016). The BLM will encourage the use of Master Development Plans for operations proposed on this lease parcel in accordance with Onshore Oil and Gas Order No. 1.

COMMUNITIZATION AGREEMENTS

Either all, or part of the land included in the following parcels are within an approved communitization agreement:

<u>Parcel</u>	<u>Communitization Agreement</u>
WY-183Q-37	WYW184438
WY-183Q-46	WYW183189
WY-183Q-72	WYW184809
WY-183Q-180	WYW169205
WY-183Q-181	WYW169206
WY-183Q-183	WYW179214
WY183Q-185	WYW183189
WY-183Q-191	WYW177921

The successful bidder of these parcels shall be required to join the communization agreement with the operator(s) and the owner(s) of other lease working interests in the communitization agreement.

UNIT AGREEMENTS

Before issuance of lease for lands within an approved unit, the offeror may be required to join the unit (43 CFR 3101.3-1). The following parcels are within approved units. However, any lands included in this Notice that are determined to be in a unit prior to lease issuance are subject to regulation (43 CFR 3101.3-1).

<u>Parcel</u>	<u>Unit</u>
WY-183Q-11	Wagonhound Unit
WY-183Q-13	Flat Top Hill Unit
WY-183Q-17	Flat Top Hill Unit
WY-183Q-24	Bacon Creek Unit
WY-183Q-43	Blizzard Heights Unit
WY-183Q-70	Bothwell Syncline Unit
WY-183Q-83	Powder Keg Unit
WY-183Q-117	Wagonhound Unit
WY-183Q-118	Wagonhound Unit
WY-183Q-156	South Coyote Creek Unit
WY-183Q-157	South Coyote Creek Unit
WY-183Q-162	Climax Unit
WY-183Q-165	South Prairie Creek Unit
WY-183Q-167	York Ranch Unit
WY-183Q-188	Stampede Unit
WY-183Q-189	Sand Springs Unit
WY-183Q-195	Nola Unit
WY-183Q-219	Headsell Ranch Unit
WY-183Q-227	Muskrat Unit
WY-183Q-231	Found Soldier Unit
WY-183Q-350	Muskrat Unit

NO SURFACE OCCUPANCY STIPULATION - NSO

No surface occupancy or use is allowed on the lands described below
(legal subdivision or other description).

NSO (1)

For the purpose of:

NSO (2)

Any changes to this stipulation will be made in accordance with the land use plan and/or the regulatory provisions for such changes. (For guidance on the use of this stipulation, see BLM Manual 1624 and 3101 or FS Manual 1950 and 2820.)

TIMING LIMITATION STIPULATION - TLS

No surface use is allowed during the following time period(s). This stipulation does not apply to operation and maintenance of production facilities.

TLS (1)

On the lands described below:

TLS (2)

For the purpose of (reasons):

TLS (3)

Any changes to this stipulation will be made in accordance with the land use plan and/or the regulatory provisions for such changes. (For guidance on the use of this stipulation, see BLM Manual 1624 and 3101 or FS Manual 1950 and 2820.)

CONTROLLED SURFACE USE STIPULATION - CSU

Surface occupancy or use is subject to the following special operating constraints.

CSU (1)

On the lands described below:

CSU (2)

For the purpose of:

CSU (3)

Any changes to this stipulation will be made in accordance with the land use plan and/or the regulatory provisions for such changes. (For guidance on the use of this stipulation, see BLM Manual 1624 and 3101 or FS Manual 1950 and 2820.)

**UNITED STATES
DEPARTMENT OF THE INTERIOR**

**BUREAU OF LAND MANAGEMENT
5353 YELLOWSTONE ROAD
P.O. BOX 1828
CHEYENNE, WY 82003-1828**

**OFFICIAL BUSINESS
PENALTY FOR PRIVATE USE, \$300**

FIRST CLASS