












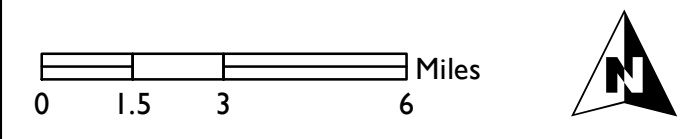


### Legend

-  Plains Pipeline
-  County Boundary
-  Carrizo Plain National Monument

### Land Status

-  Bureau of Land Management
-  U.S. Forest Service
-  U.S. Fish and Wildlife Service
-  Bureau of Reclamation
-  Bureau of Indian Affairs
-  Other Federal
-  State
-  Local Government



No warranty is made by the U. S. Bureau of Land Management (BLM) for use of the data for purposes not intended by BLM. The BLM assumes no responsibility for errors or omissions. No warranty is made as to the accuracy, reliability, relevancy, timeliness, utility, or completeness of these data, maps, geographic location for individual use or aggregate use with other data; nor shall the act of distribution to contractors, partners, or beyond, constitute any such warranty for individual or aggregate data use with other data.