






-  Furbearer Hunting, Circa 1923-1983¹

 Public Law 115-97 Coastal Plain
-  High

 Low

Overlapping²
subsistence
use areas
wolf and wolverine,
1996–2006
-  Excluded from Public Law 115-97
Coastal Plain or outside the BLM's
oil and gas leasing authority

Data Source: BLM GIS 2018,
1) Pedersen, Coffing and
Thompson 1985 2) SRB&A
2010

Map prepared by: Stephen R.
Braund & Associates
Print Date: 09/06/2018



No warranty is made by the Bureau of Land Management as to the accuracy, reliability, or completeness of these data for individual or aggregate use with other data. Original data were compiled from various sources. This information may not meet National Map Accuracy Standards. This product was developed through digital means and may be updated without notification.