












## Implementation Projects: Yampa Valley Trail

### Description:

The Yampa Valley trail is a long-range multiple use trail that consists of existing paved and unpaved county and BLM roads and trails. The trail extends from Craig to Dinosaur National Monument and connects with other regional trails. Public comment indicated a desire to rejuvenate the Yampa Valley Trail. Existing trailheads would be improved and proposed new trailheads would include additional signage for trail users. As part of implementation of the TMP for TMA3, BLM proposes to designate multiple use routes that would connect portions of the existing trail to create a clear route through BLM administered lands managed by the LSFO that would provide multiple use backcountry recreation opportunities. Including the development of parking areas and disbursed camping areas.

-  Implementation signs, kiosks
  -  Yampa Valley Trail
  -  Open routes
  -  Limited to Admin/AUTH Users
  -  Limited Width OHV
  -  Limited Non-Motorized
  -  Closed/Decommissioned
  -  TMA 3 Boundary
- Land Ownership**
-  BLM
  -  Private
  -  State

\*All routes are symbolized as the Preferred Alternative, Alt. B.

