
APPENDIX A

RMP FIGURES

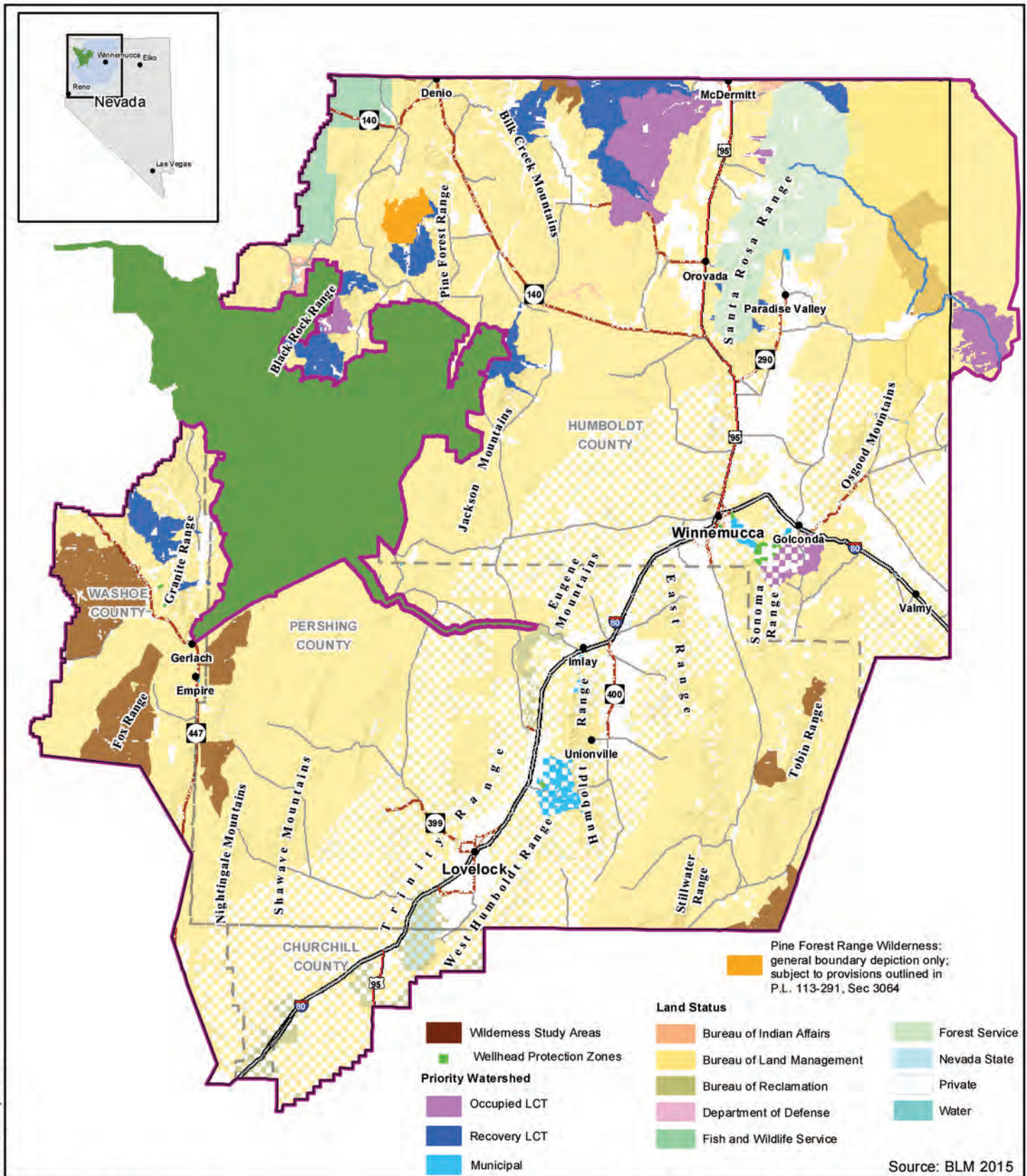
This page intentionally left blank.

APPENDIX A—LIST OF FIGURES

Figure

2-1	Priority Watersheds
2-2	Old Growth Forest
2-3	Priority Wildlife Habitat Areas
2-4	Herd Areas
2-5	Herd Management Areas
2-6	Potential Full Spectrum Fire Management Areas, Including to Achieve Resource Benefits
2-7	Visual Resource Management Areas
2-8	Grazing Allotments
2-9	Grazing Closures
2-10	Allotment Boundary Adjustments
2-11	Bighorn Sheep Habitat
2-12	Availability of Areas under the Salable Mineral Law
2-13	Availability of Areas under the Fluid Mineral Leasing Laws
2-14	Availability of Areas under the Solid Mineral Leasing Laws
2-15	Availability of Areas under the General Mining Law of 1872
2-16	Recreation Designations—Nightingale SRMA
2-17	Nightingale SRMA – Recreation Management Zones (RMZs)
2-18	Winnemucca SRMA
2-19	Winnemucca SRMA—Recreation Management Zones (RMZs)
2-20	Pine Forest SRMA
2-21	Pine Forest SRMA—Recreation Management Zones (RMZs)
2-22	Granite Range SRMA—Recreation Management Zones (RMZs)
2-23	OHV Access
2-24	OHV Closures
2-25	Lund Forest OHV Closure
2-26	Right of Way Avoidance Areas
2-27	Right of Way Exclusion Areas
2-28	Lands and Realty
2-29	Utility Corridors
2-30	ACECs
2-31	Osgood Mountains ACEC
2-32	Lovelock Cave Backcountry Byway
2-33	Wilderness Study Areas
2-34	Wilderness Characteristics Areas

This page intentionally left blank.



No Warranty is made by the Bureau of Land Management as to the accuracy, reliability, or completeness of these data for individual use or aggregate use with other data. Original data were compiled from various sources. This information may not meet National Map Accuracy Standards. This product was developed through digital means and may be updated without notification.



0 10 20 Miles



Legend

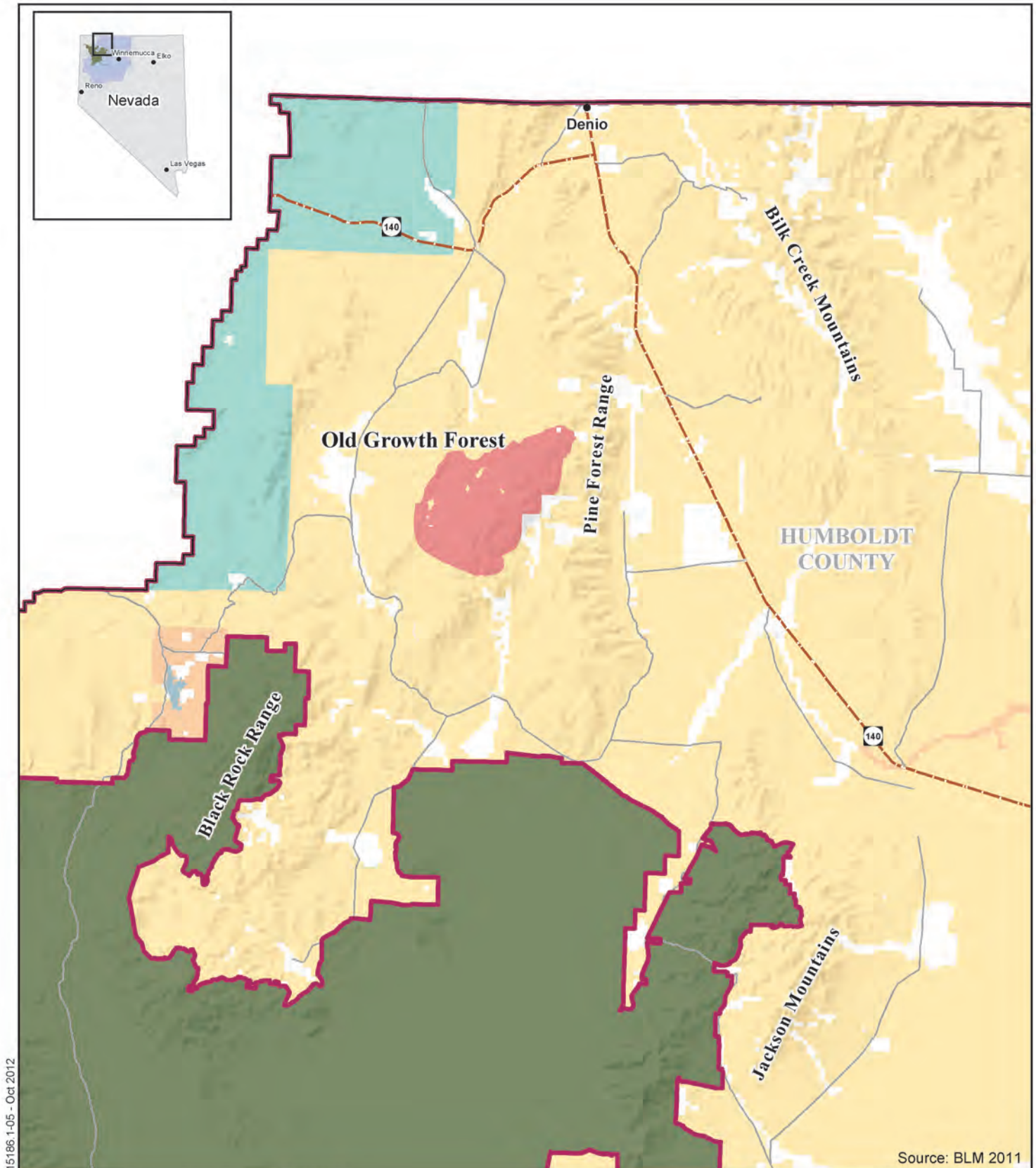
- BLM Winnemucca Office Administrative Boundary
- BLM Winnemucca RMP Decision Area Boundary
- Black Rock/High Rock NCA RMP Area
- County Boundary

Legend

- Towns
- U.S. Highway
- U.S. Interstate
- County Road
- State Highway

Northwest Nevada

Figure 2-1



No Warranty is made by the Bureau of Land Management as to the accuracy, reliability, or completeness of these data for individual use or aggregate use with other data. Original data were compiled from various sources. This information may not meet National Map Accuracy Standards. This product was developed through digital means and may be updated without notification.

Legend

- Old Growth Forest
- BLM Winnemucca District Administrative Boundary
- BLM Winnemucca RMP Boundary
- Black Rock/High Rock NCA RMP Area
- Towns
- County Road
- State Highway

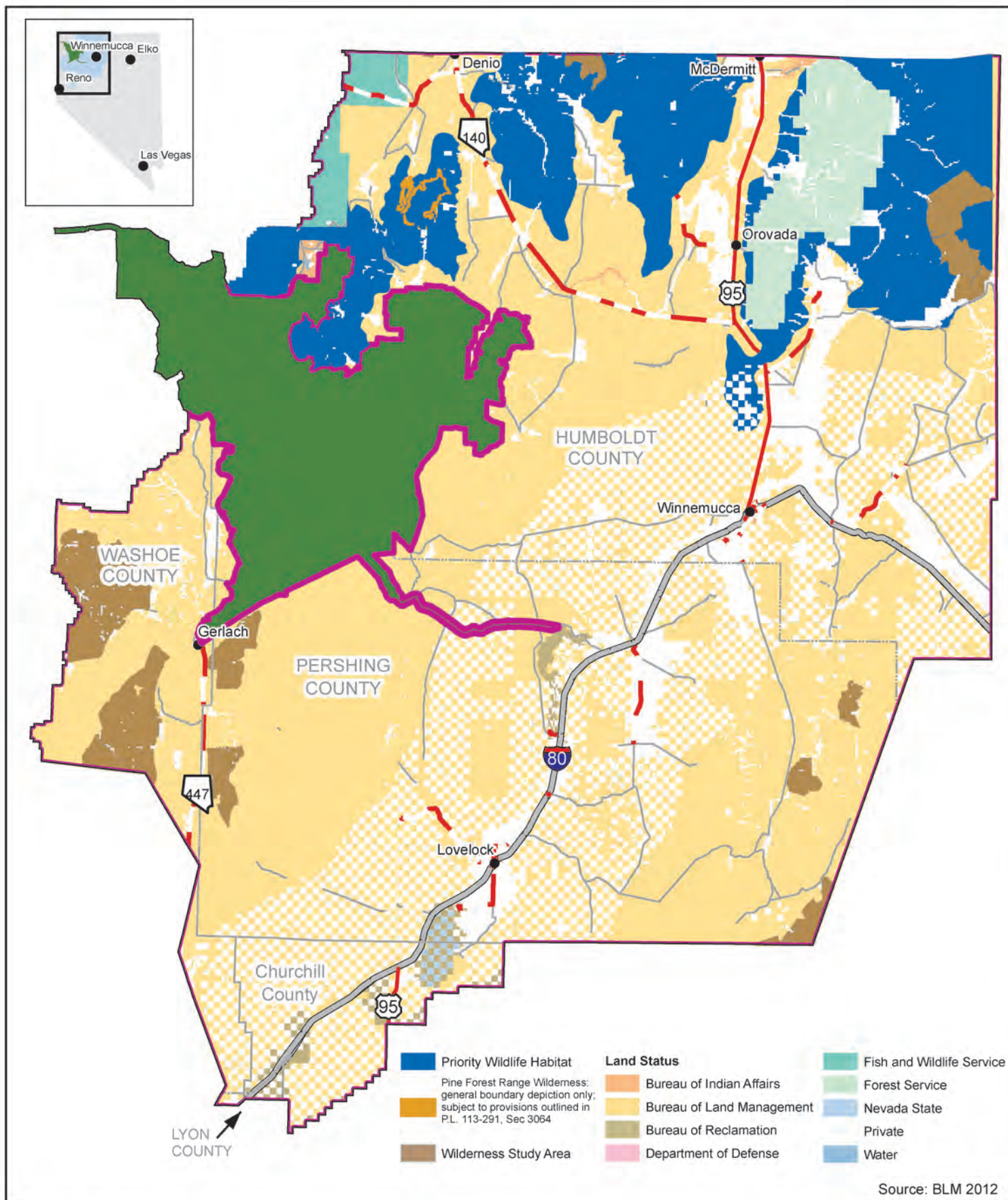
Land Status

- Bureau of Indian Affairs
- Bureau of Land Management
- Fish and Wildlife Service
- Private

Winnemucca District RMP Old Growth Forest

Northwest Nevada

Figure 2-2



No warranty is made by the Bureau of Land Management as to the accuracy, reliability, or completeness of these data for individual use or aggregate use with other data. Original data were compiled from various sources. This information may not meet National Map Accuracy Standards. This product was developed through digital means and may be updated without notification.



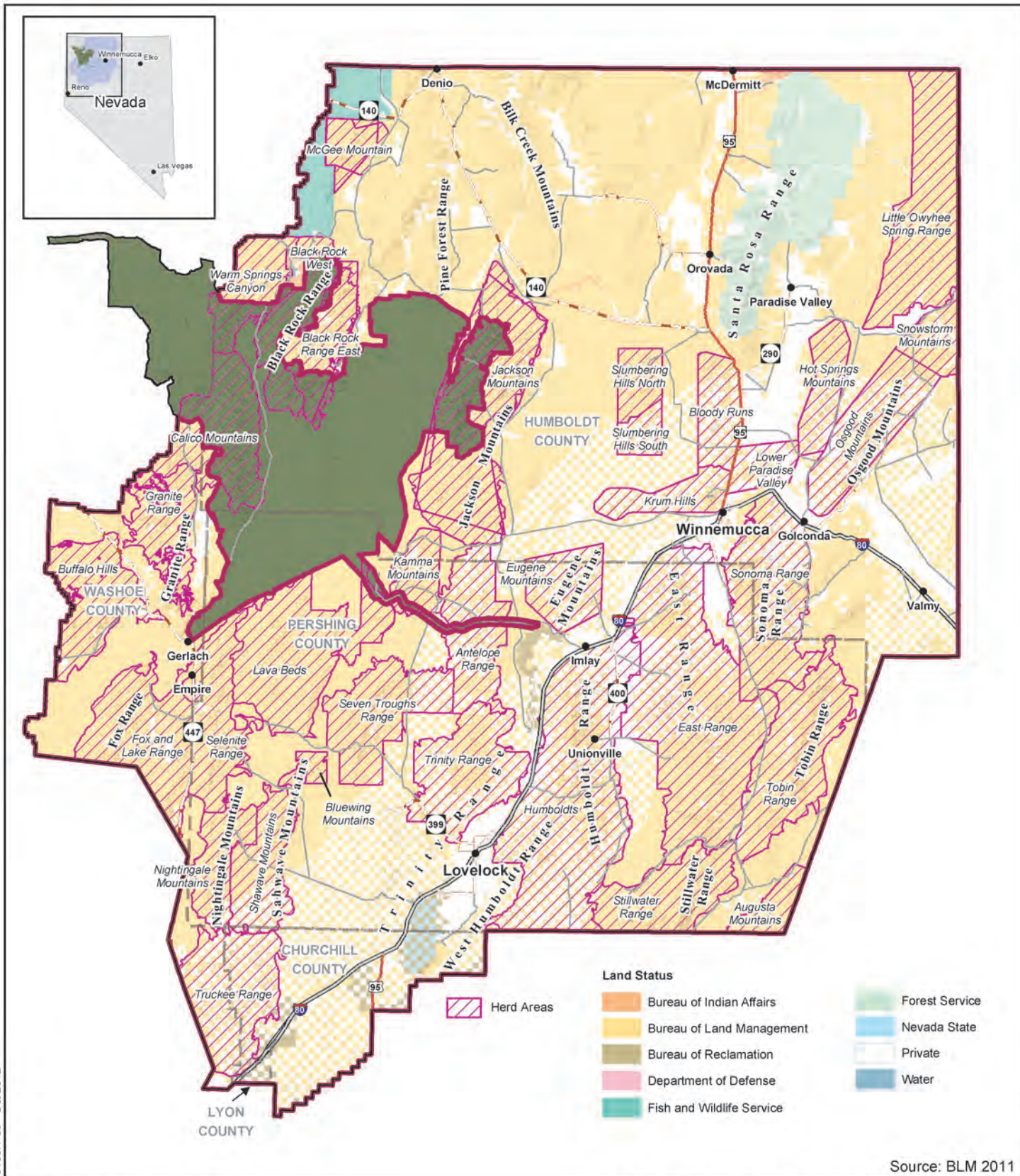
0 5 10 20 Miles



Winnemucca District RMP Priority Wildlife Habitat Areas

Northwest Nevada

Figure 2-3



No Warranty is made by the Bureau of Land Management as to the accuracy, reliability, or completeness of these data for individual use or aggregate use with other data. Original data were compiled from various sources. This information may not meet National Map Accuracy Standards. This product was developed through digital means and may be updated without notification.



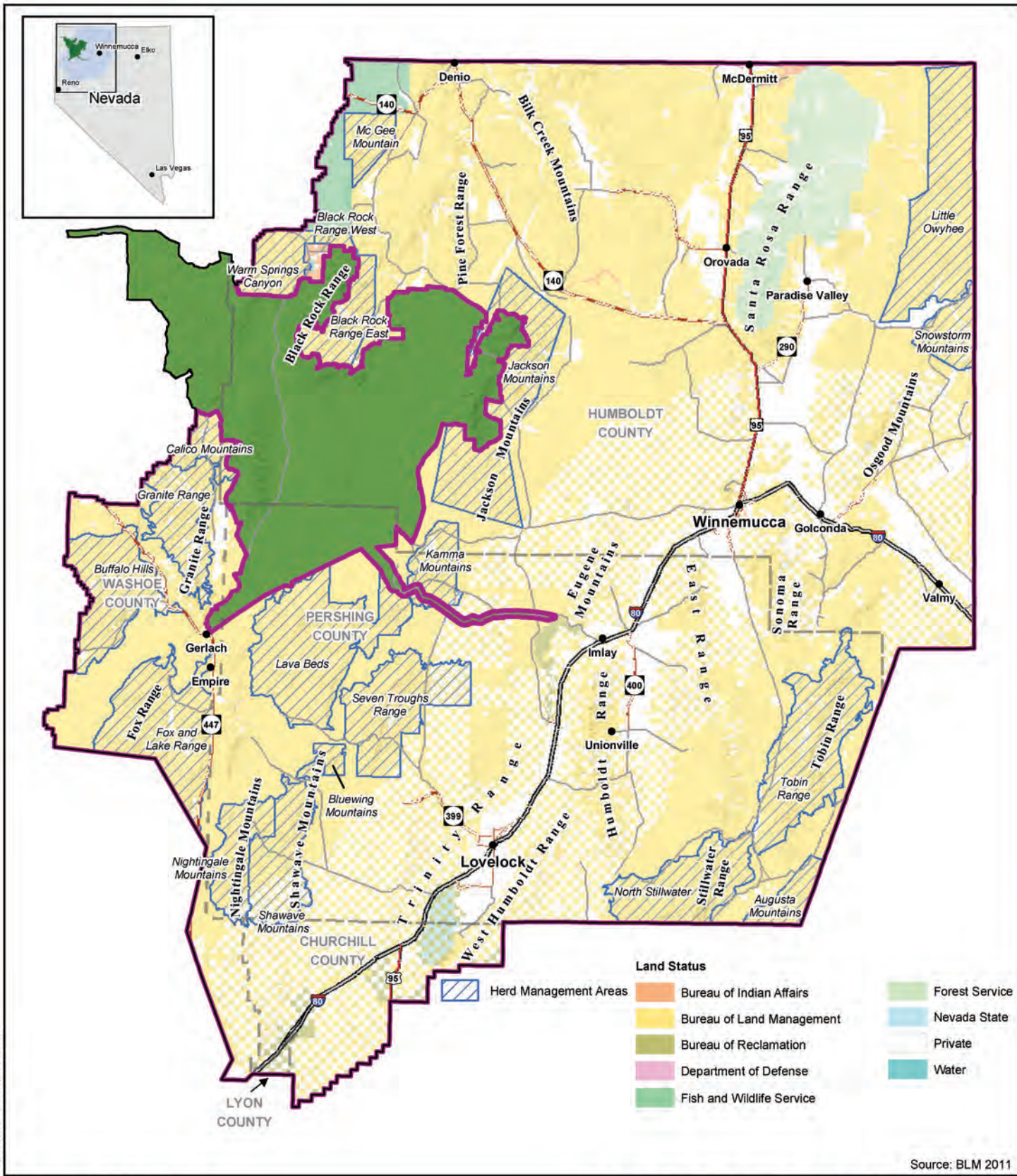
0 10 20 Miles



Winnemucca District RMP Herd Areas

Northwest Nevada

Figure 2-4



No Warranty is made by the Bureau of Land Management as to the accuracy, reliability, or completeness of these data for individual use or aggregate use with other data. Original data were compiled from various sources. This information may not meet National Map Accuracy Standards. This product was developed through digital means and may be updated without notification.



0 10 20 Miles



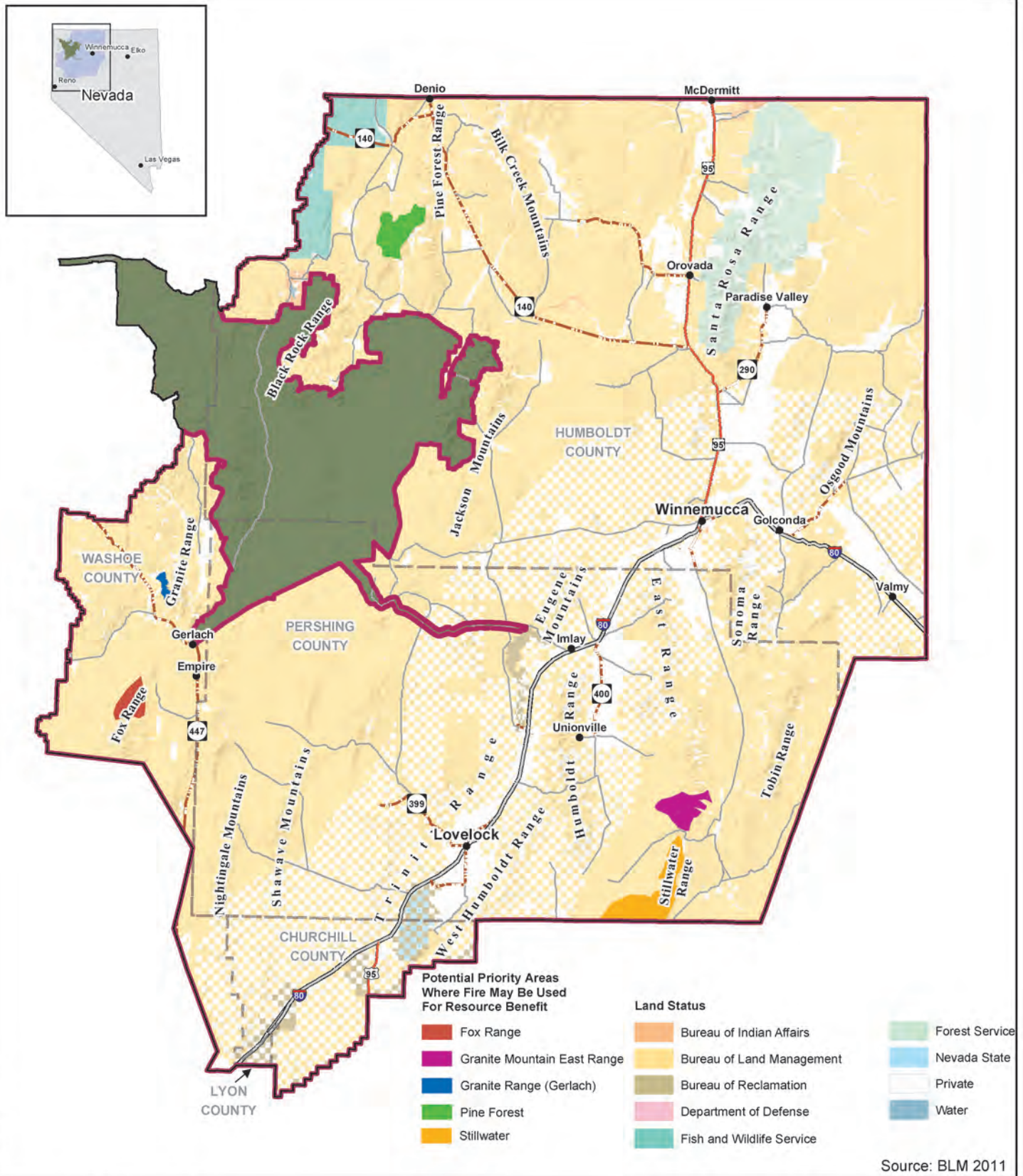
Legend

- BLM Winnemucca District Administrative Boundary
- BLM Winnemucca RMP Boundary
- Black Rock/High Rock NCA RMP Area
- County Boundaries

- Towns
- U.S. Highway
- U.S. Interstate
- County Road
- State Highway

Winnemucca District RMP Herd Management Areas

Northwest Nevada
Figure 2-5



No Warranty is made by the Bureau of Land Management as to the accuracy, reliability, or completeness of these data for individual use or aggregate use with other data. Original data were compiled from various sources. This information may not meet National Map Accuracy Standards. This product was developed through digital means and may be updated without notification.

Winnemucca District RMP Potential Full Spectrum Fire Management Areas, Including to Achieve Resource Benefits



0 10 20
Miles



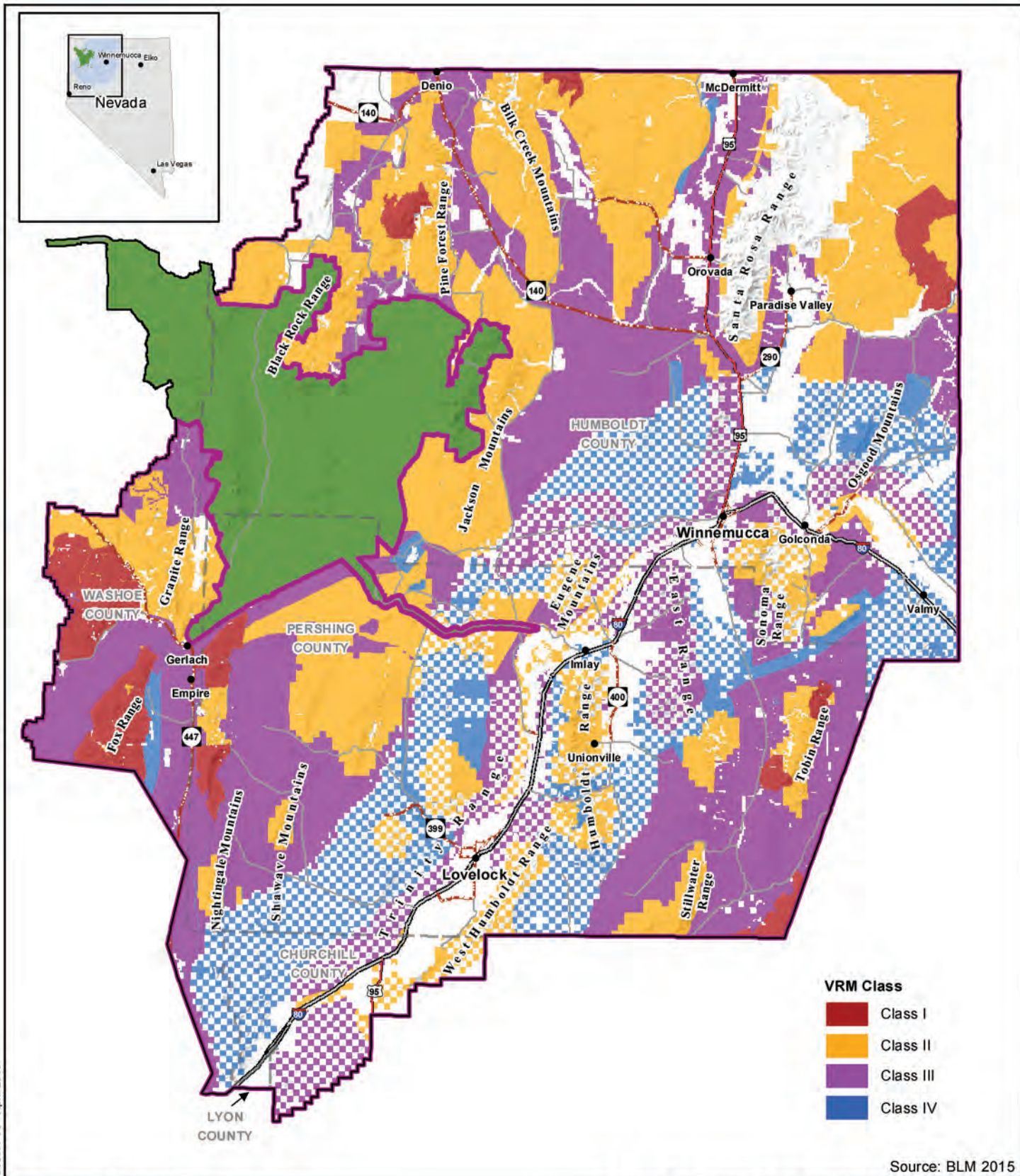
Legend

- BLM Winnemucca District Administrative Boundary
- BLM Winnemucca RMP Boundary
- Black Rock/High Rock NCA RMP Area
- County Boundary

- Towns
- U.S. Highway
- U.S. Interstate
- County Road
- State Highway

Northwest Nevada

Figure 2-6



Source: BLM 2015

No Warranty is made by the Bureau of Land Management as to the accuracy, reliability, or completeness of these data for individual use or aggregate use with other data. Original data were compiled from various sources. This information may not meet National Map Accuracy Standards. This product was developed through digital means and may be updated without notification.



0 10 20 Miles



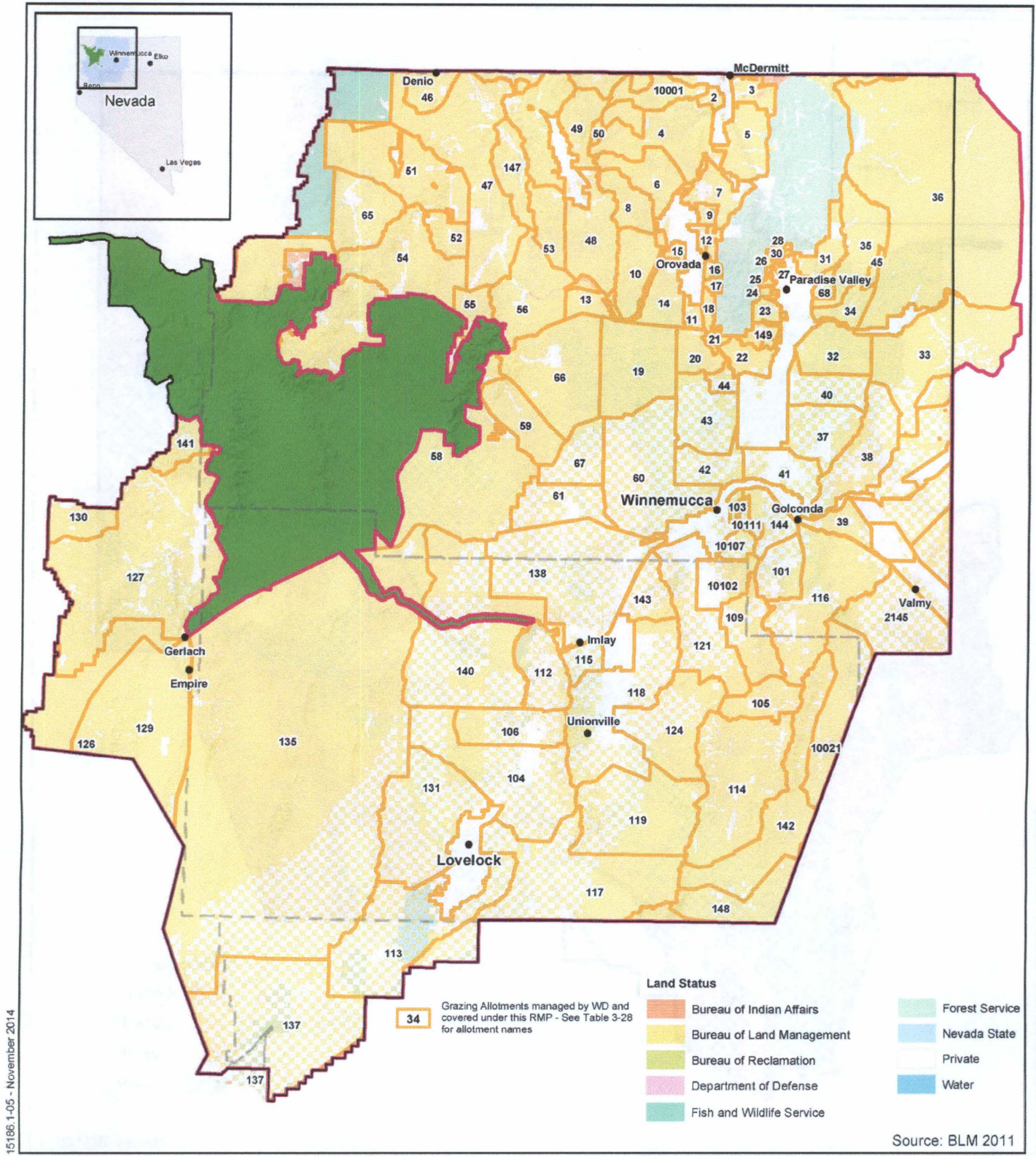
Legend

- BLM Winnemucca District Administrative Boundary
- BLM Winnemucca RMP Boundary
- Black Rock/High Rock NCA RMP Area
- County Boundary

- Towns
- U.S. Highway
- U.S. Interstate
- County Road
- State Highway

Winnemucca District RMP Visual Resource Management Areas

Northwest Nevada
Figure 2-7




Winnemucca District RMP Grazing Allotments

Northwest Nevada

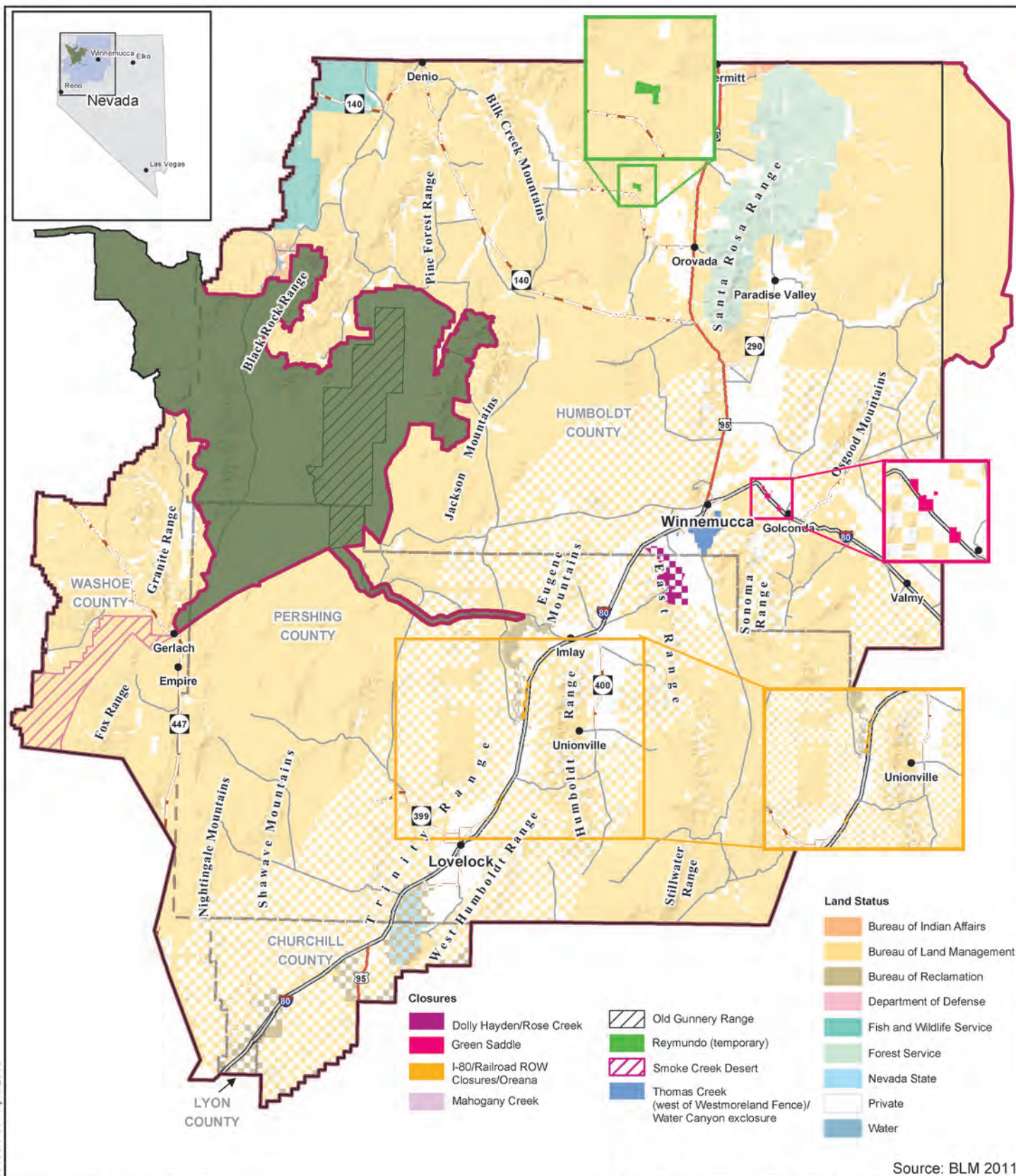
Figure 2-8

No Warranty is made by the Bureau of Land Management as to the accuracy, reliability, or completeness of these data for individual use or aggregate use with other data. Original data were compiled from various sources. This information may not meet National Map Accuracy Standards. This product was developed through digital means and may be updated without notification.



Legend

- BLM Winnemucca Office Administrative Boundary
- BLM Winnemucca RMP Decision Area Boundary
- Black Rock/High Rock NCA RMP Area
- County Boundary
- Towns



Winnemucca District RMP Grazing Closures

Northwest Nevada

Figure 2-9

No Warranty is made by the Bureau of Land Management as to the accuracy, reliability, or completeness of these data for individual use or aggregate use with other data. Original data were compiled from various sources. This information may not meet National Map Accuracy Standards. This product was developed through digital means and may be updated without notification.

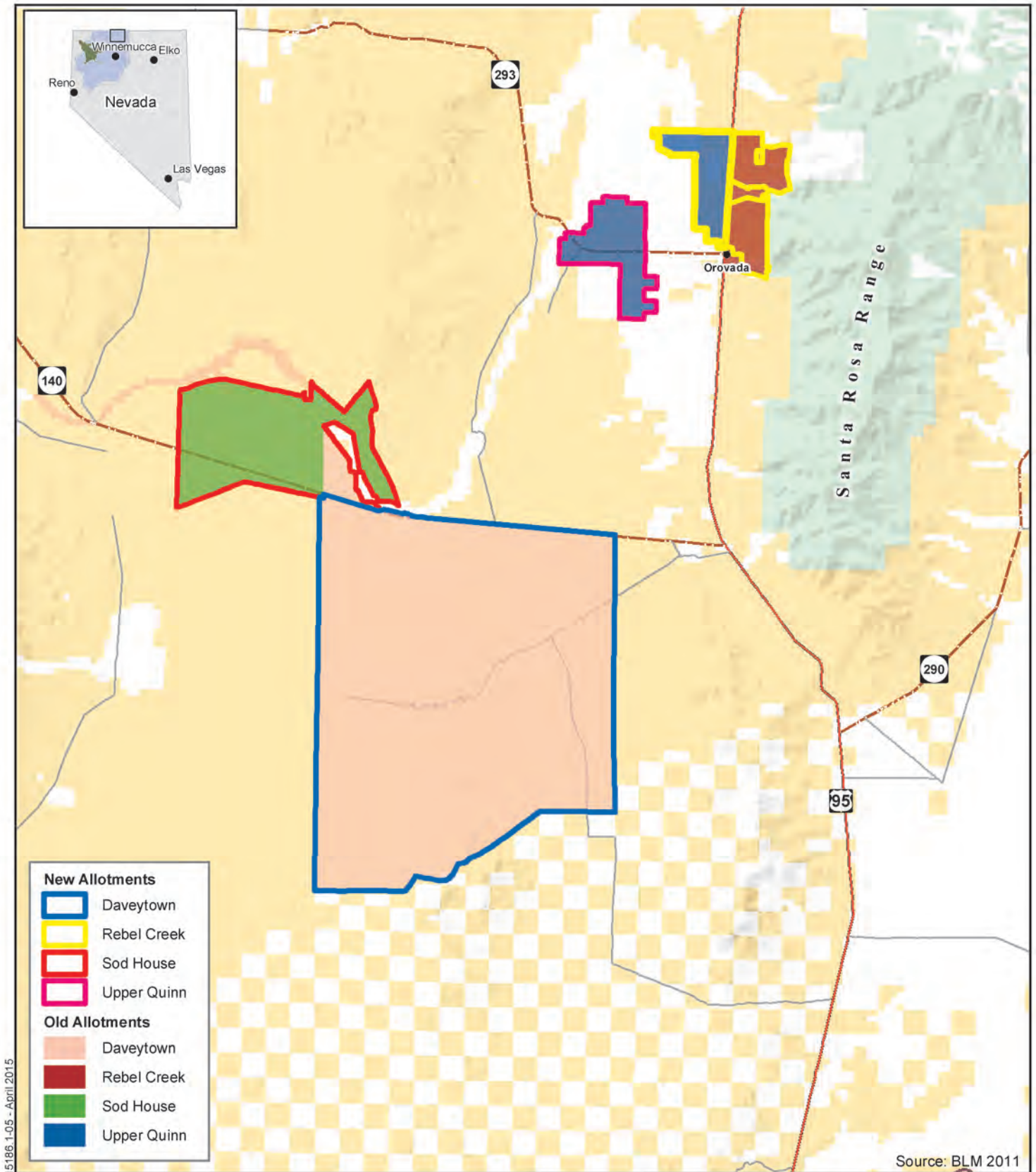


0 10 20
Miles



- Legend**
- BLM Winnemucca Office Administrative Boundary
 - BLM Winnemucca RMP Decision Area Boundary
 - Black Rock/High Rock NCA RMP Area
 - County Boundary

- Towns
- U.S. Highway
- U.S. Interstate
- County Road
- State Highway



15186.1-05 - April 2015

No Warranty is made by the Bureau of Land Management as to the accuracy, reliability, or completeness of these data for individual use or aggregate use with other data. Original data were compiled from various sources. This information may not meet National Map Accuracy Standards. This product was developed through digital means and may be updated without notification.



0 3 6 Miles



Legend

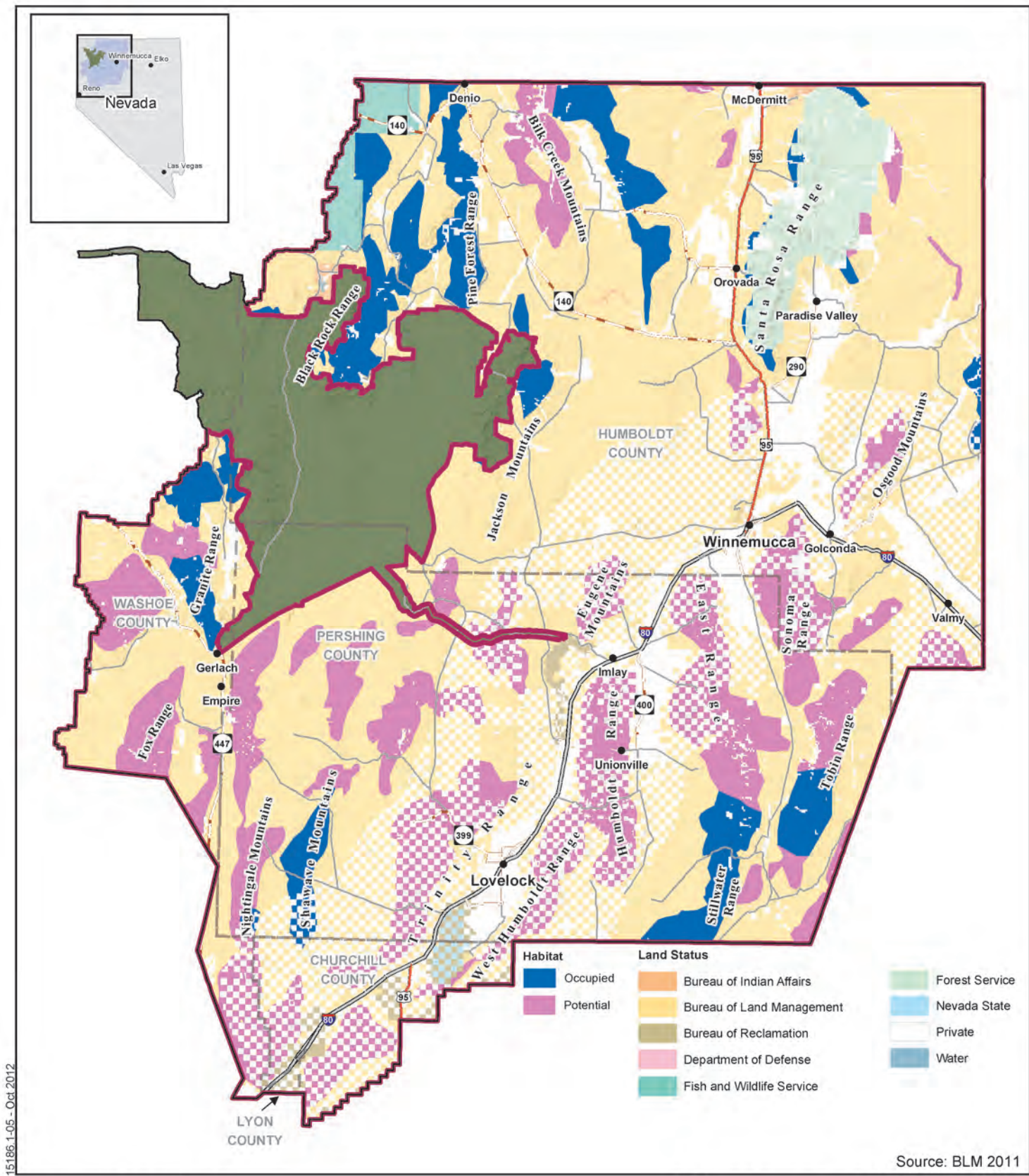
- Bureau of Indian Affairs (Orange)
- Bureau of Land Management (Yellow)
- Forest Service (Green)
- Private (White)

- Towns (Black dot)
- U.S. Highway (Red line with cross-ticks)
- U.S. Interstate (Thick red line with cross-ticks)
- County Road (Thin grey line)
- State Highway (Orange line with cross-ticks)

Winnemucca District RMP Allotment Boundary Adjustments

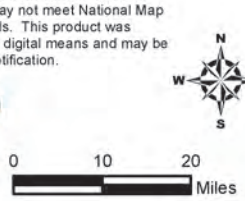
Northwest Nevada

Figure 2-10



15186.1-05 - Oct 2012

No Warranty is made by the Bureau of Land Management as to the accuracy, reliability, or completeness of these data for individual use or aggregate use with other data. Original data were compiled from various sources. This information may not meet National Map Accuracy Standards. This product was developed through digital means and may be updated without notification.



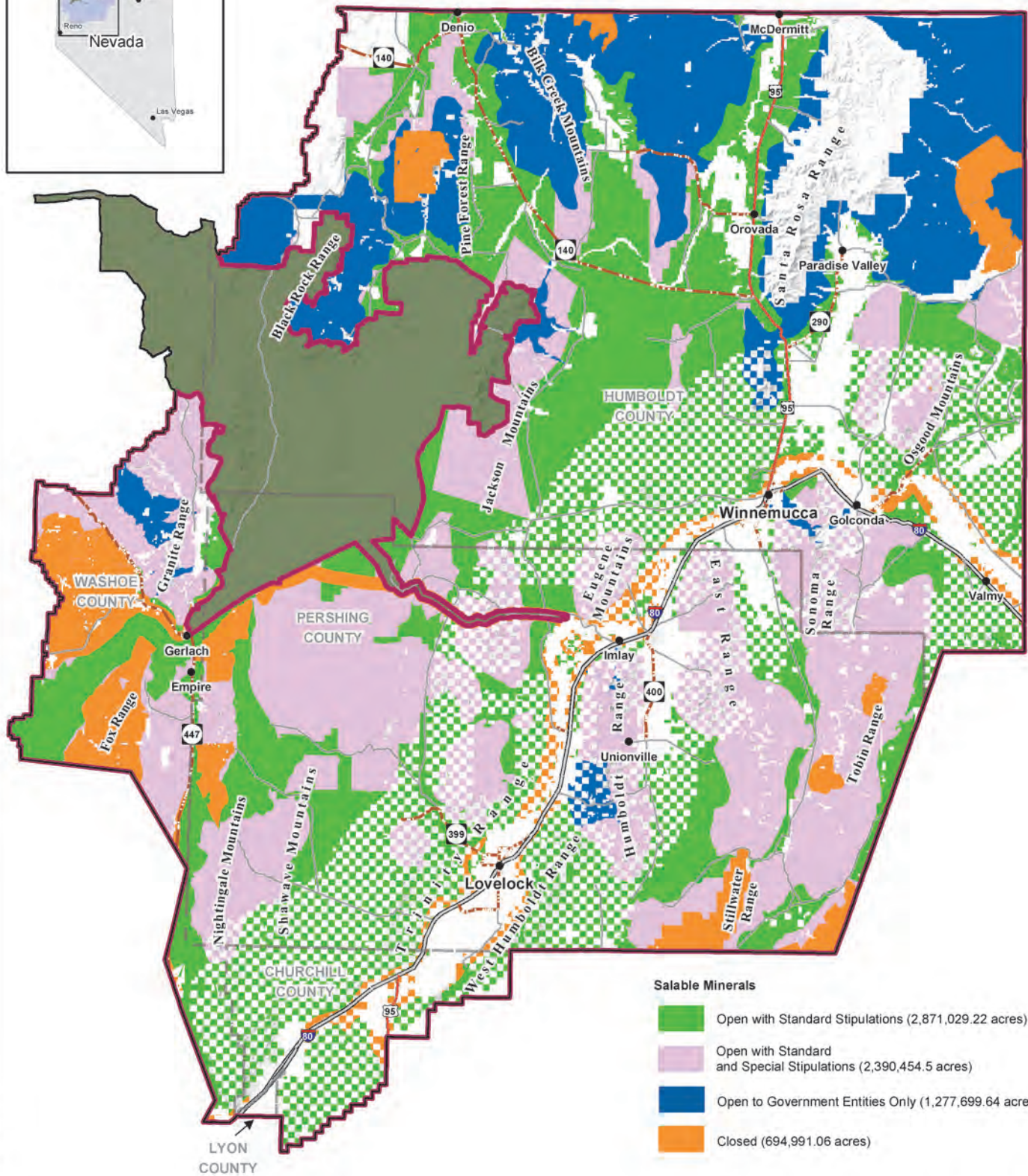
- Legend**
- BLM Winnemucca District Administrative Boundary
 - BLM Winnemucca RMP Boundary
 - Black Rock/High Rock NCA RMP Area
 - County Boundary

- Towns
- U.S. Highway
- U.S. Interstate
- County Road
- State Highway

Winnemucca District RMP Bighorn Sheep Habitat

Northwest Nevada

Figure 2-11



Source: BLM 2012

No Warranty is made by the Bureau of Land Management as to the accuracy, reliability, or completeness of these data for individual use or aggregate use with other data. Original data were compiled from various sources. This information may not meet National Map Accuracy Standards. This product was developed through digital means and may be updated without notification.

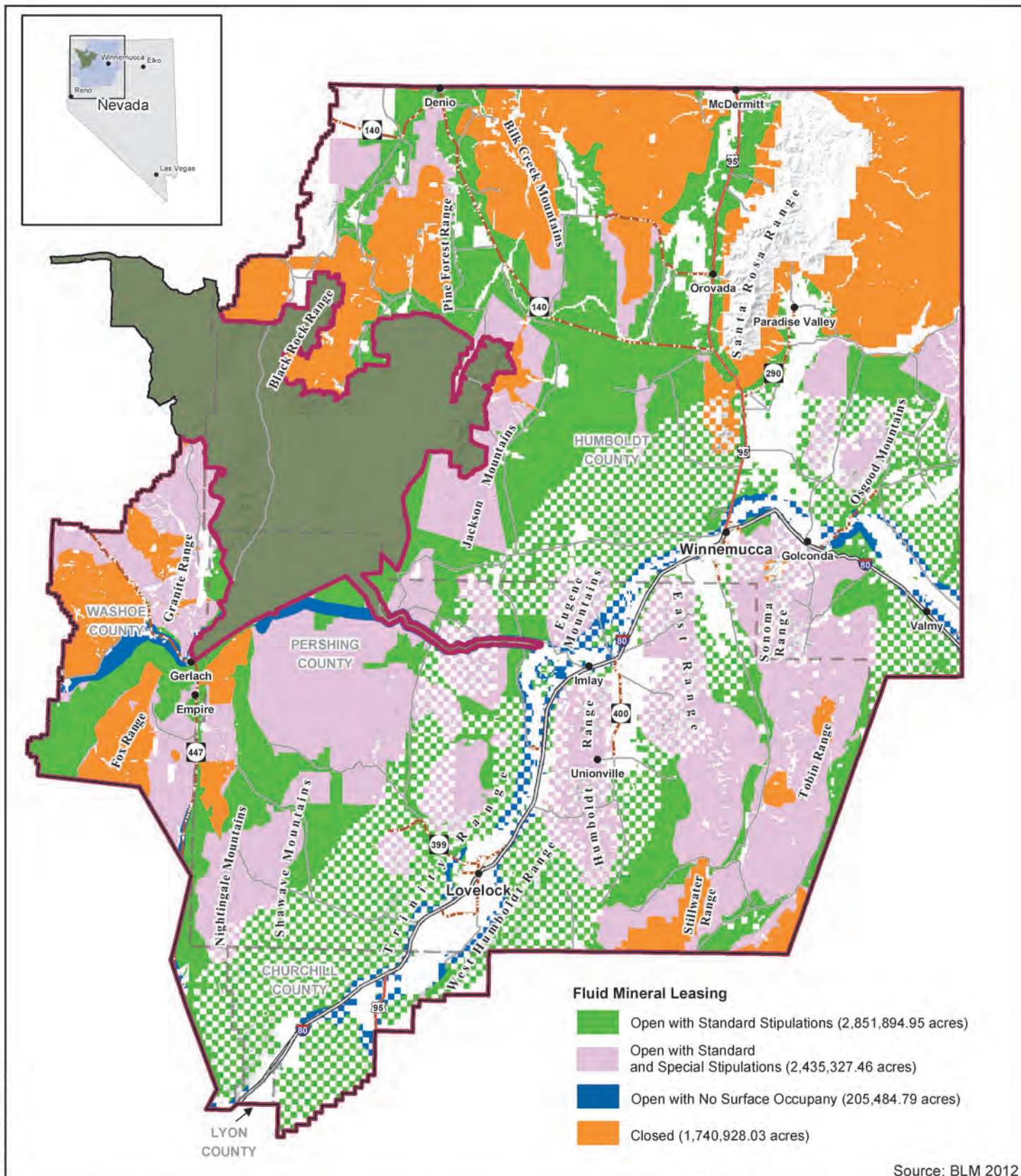


0 10 20 Miles



Winnemucca District RMP Availability of Areas under the Salable Mineral Law

Northwest Nevada
Figure 2-12



No Warranty is made by the Bureau of Land Management as to the accuracy, reliability, or completeness of these data for individual use or aggregate use with other data. Original data were compiled from various sources. This information may not meet National Map Accuracy Standards. This product was developed through digital means and may be updated without notification.



0 10 20 Miles



Legend

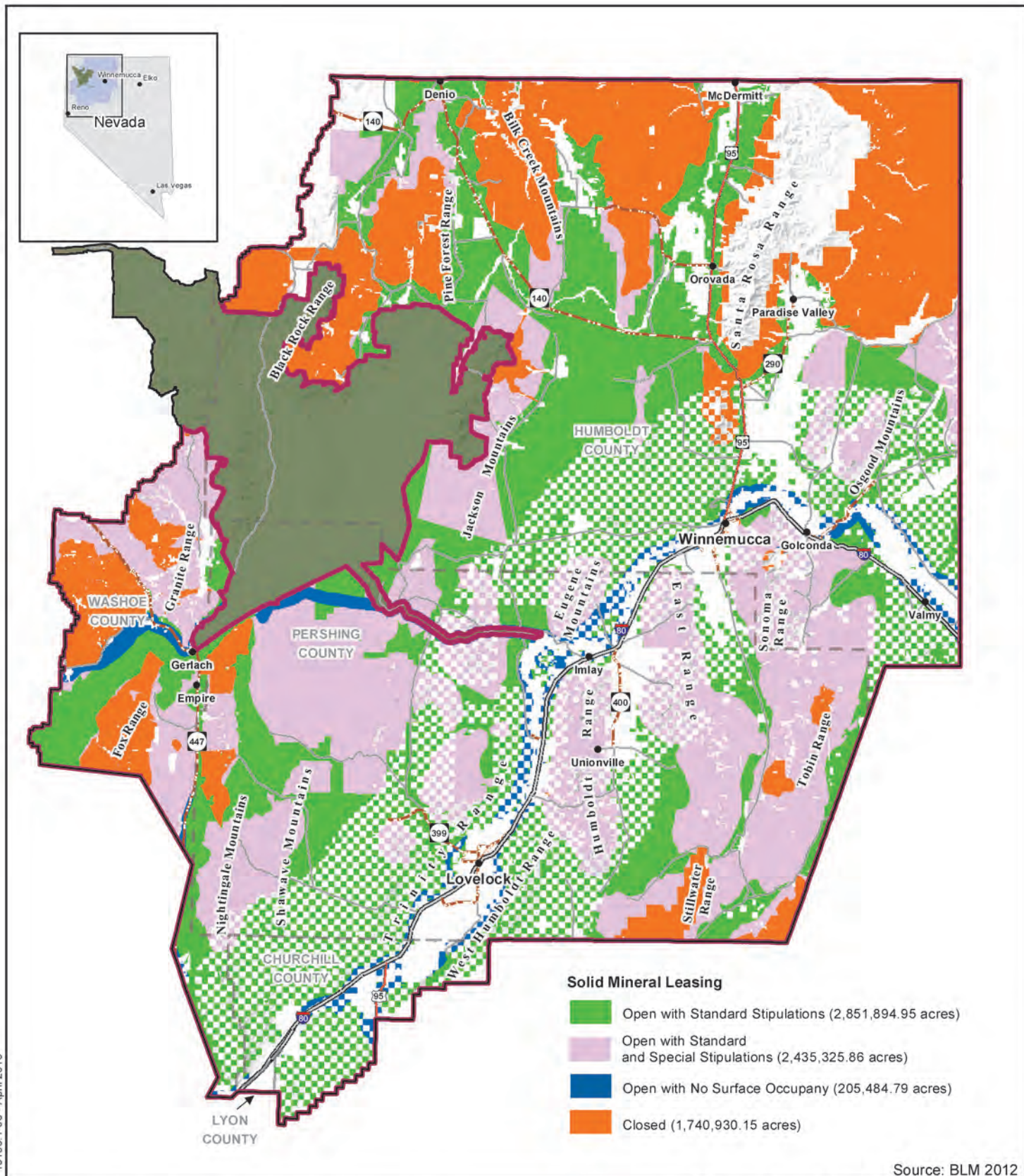
- BLM Winnemucca District Administrative Boundary
- BLM Winnemucca RMP Boundary
- Black Rock/High Rock NCA RMP Area
- County Boundary

- Towns
- U.S. Highway
- U.S. Interstate
- County Road
- State Highway

Winnemucca District RMP Availability of Areas under the Fluid Mineral Leasing Laws

Northwest Nevada

Figure 2-13



No Warranty is made by the Bureau of Land Management as to the accuracy, reliability, or completeness of these data for individual use or aggregate use with other data. Original data were compiled from various sources. This information may not meet National Map Accuracy Standards. This product was developed through digital means and may be updated without notification.



0 10 20 Miles



Legend

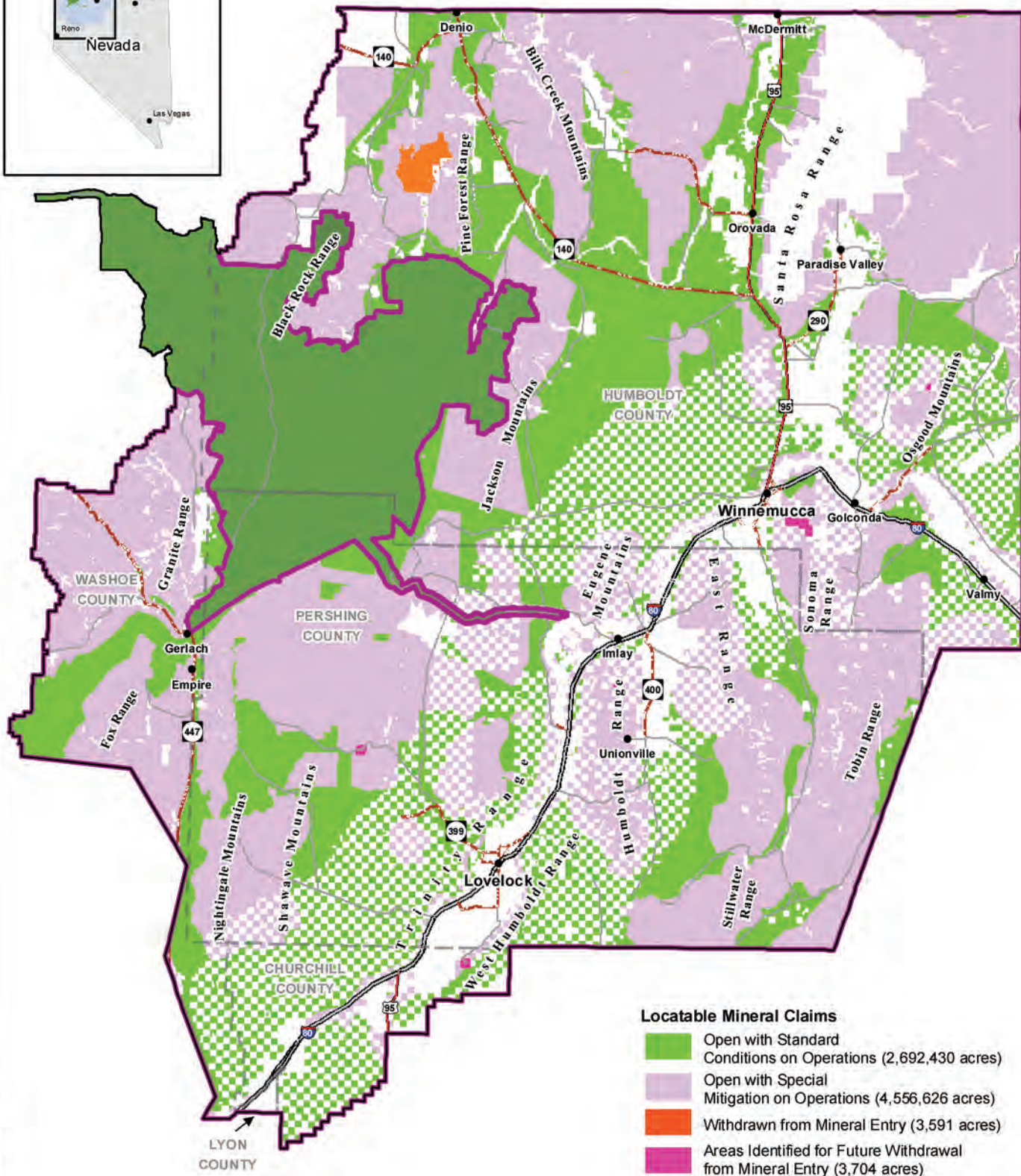
- BLM Winnemucca District Administrative Boundary
- BLM Winnemucca RMP Boundary
- Black Rock/High Rock NCA RMP Area
- County Boundary

- Towns
- U.S. Highway
- U.S. Interstate
- County Road
- State Highway

Winnemucca District RMP Availability of Areas under the Solid Mineral Leasing Laws

Northwest Nevada

Figure 2-14



Locatable Mineral Claims

- Open with Standard Conditions on Operations (2,692,430 acres)
- Open with Special Mitigation on Operations (4,556,626 acres)
- Withdrawn from Mineral Entry (3,591 acres)
- Areas Identified for Future Withdrawal from Mineral Entry (3,704 acres)

Source: BLM 2015

No Warranty is made by the Bureau of Land Management as to the accuracy, reliability, or completeness of these data for individual use or aggregate use with other data. Original data were compiled from various sources. This information may not meet National Map Accuracy Standards. This product was developed through digital means and may be updated without notification.



0 10 20
Miles



Legend

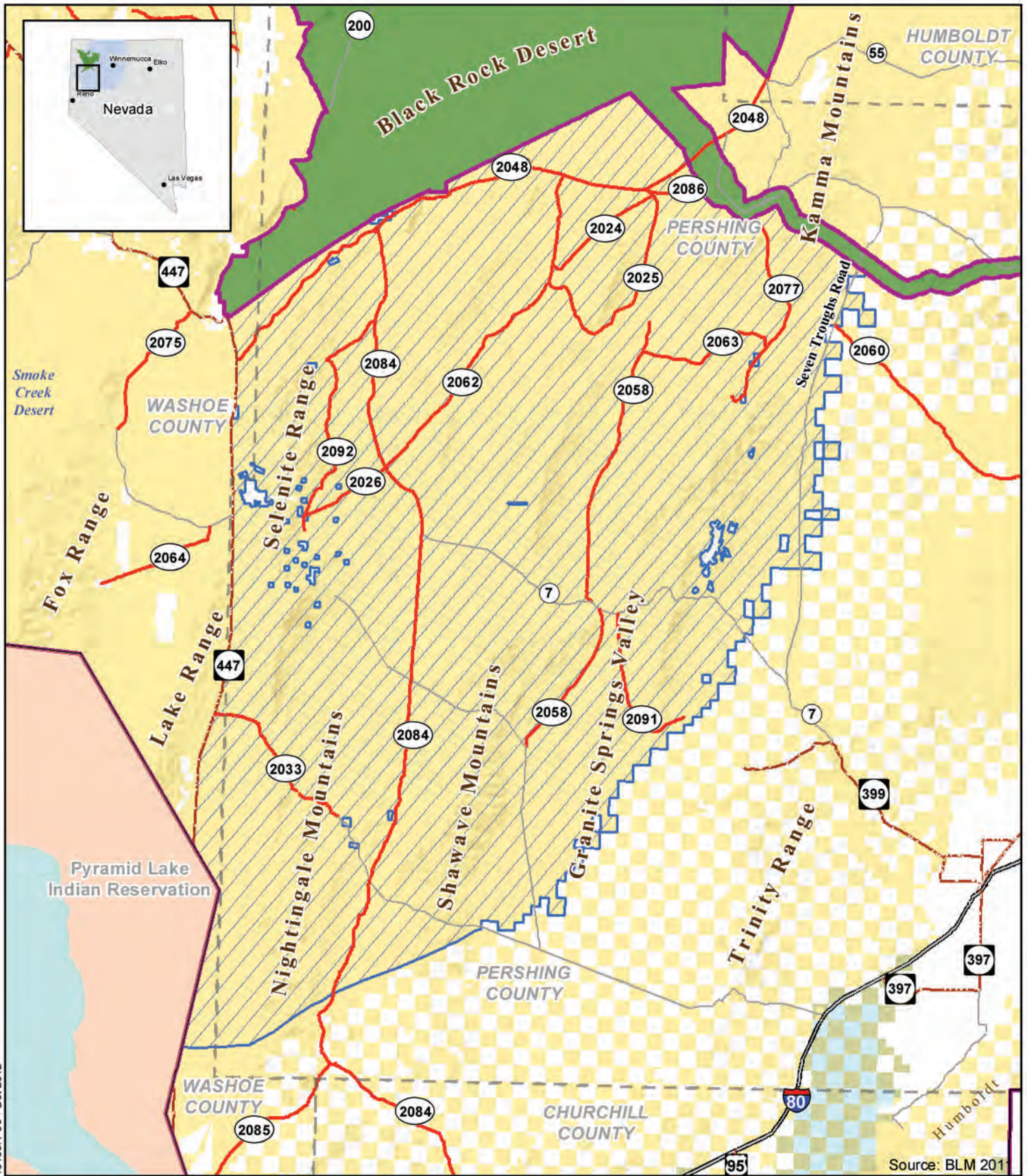
- BLM Winnemucca District Administrative Boundary
- BLM Winnemucca RMP Boundary
- Black Rock/High Rock NCA RMP Area
- County Boundary

- Towns
- U.S. Highway
- U.S. Interstate
- County Road
- State Highway

Winnemucca District RMP Availability of Areas under the General Mining Law of 1872

Northwest Nevada

Figure 2-15



15186 1-05 - Oct 2012

Source: BLM 2011

No Warranty is made by the Bureau of Land Management as to the accuracy, reliability, or completeness of these data for individual use or aggregate use with other data. Original data were compiled from various sources. This information may not meet National Map Accuracy Standards. This product was developed through digital means and may be updated without notification.

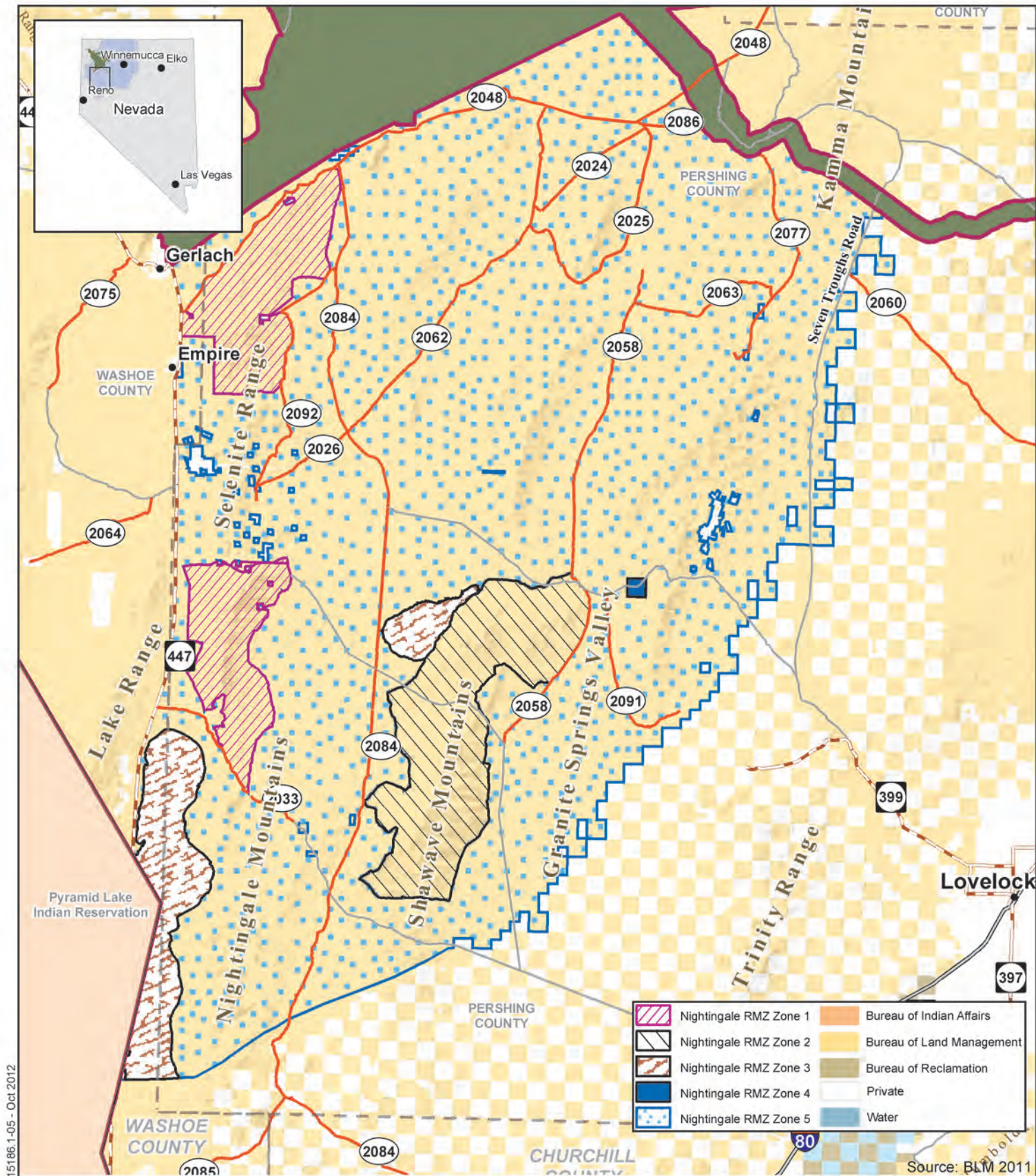
Recreation Designations - Nightingale SRMA

Legend

- | | | | | | |
|--|---|--|---------------------------|--|-----------------|
| | Nightingale SRMA | | Bureau of Indian Affairs | | U.S. Highway |
| | BLM Winnemucca District Administrative Boundary | | Bureau of Land Management | | U.S. Interstate |
| | BLM Winnemucca RMP Boundary | | Bureau of Reclamation | | County Road |
| | Black Rock/High Rock NCA RMP Area | | Private | | State Highway |
| | County Boundary | | Water | | BLM Road |

Northwest Nevada

Figure 2-16



No Warranty is made by the Bureau of Land Management as to the accuracy, reliability, or completeness of these data for individual use or aggregate use with other data. Original data were compiled from various sources. This information may not meet National Map Accuracy Standards. This product was developed through digital means and may be updated without notification.

Nightingale SRMA - Recreation Management Zones (RMZs)

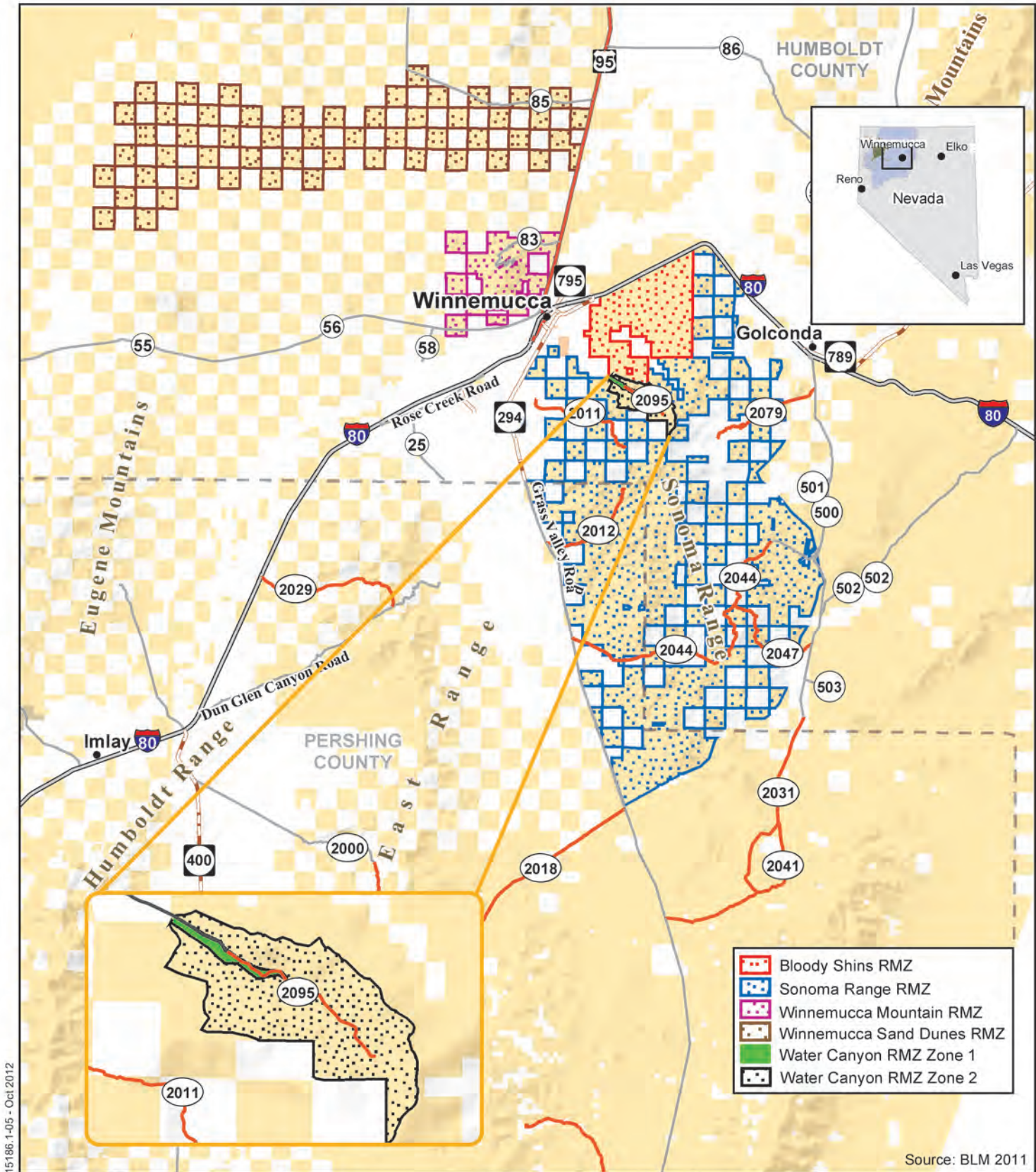
Legend

- BLM Winnemucca District Administrative Boundary
- BLM Winnemucca RMP Boundary
- Black Rock/High Rock NCA RMP Area
- County Boundary

- U.S. Highway
- U.S. Interstate
- County Road
- State Highway
- BLM Road

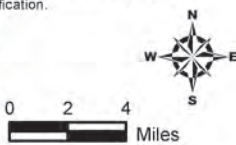
Northwest Nevada

Figure 2-17



15186.1-05 - Oct 2012

No Warranty is made by the Bureau of Land Management as to the accuracy, reliability, or completeness of these data for individual use or aggregate use with other data. Original data were compiled from various sources. This information may not meet National Map Accuracy Standards. This product was developed through digital means and may be updated without notification.



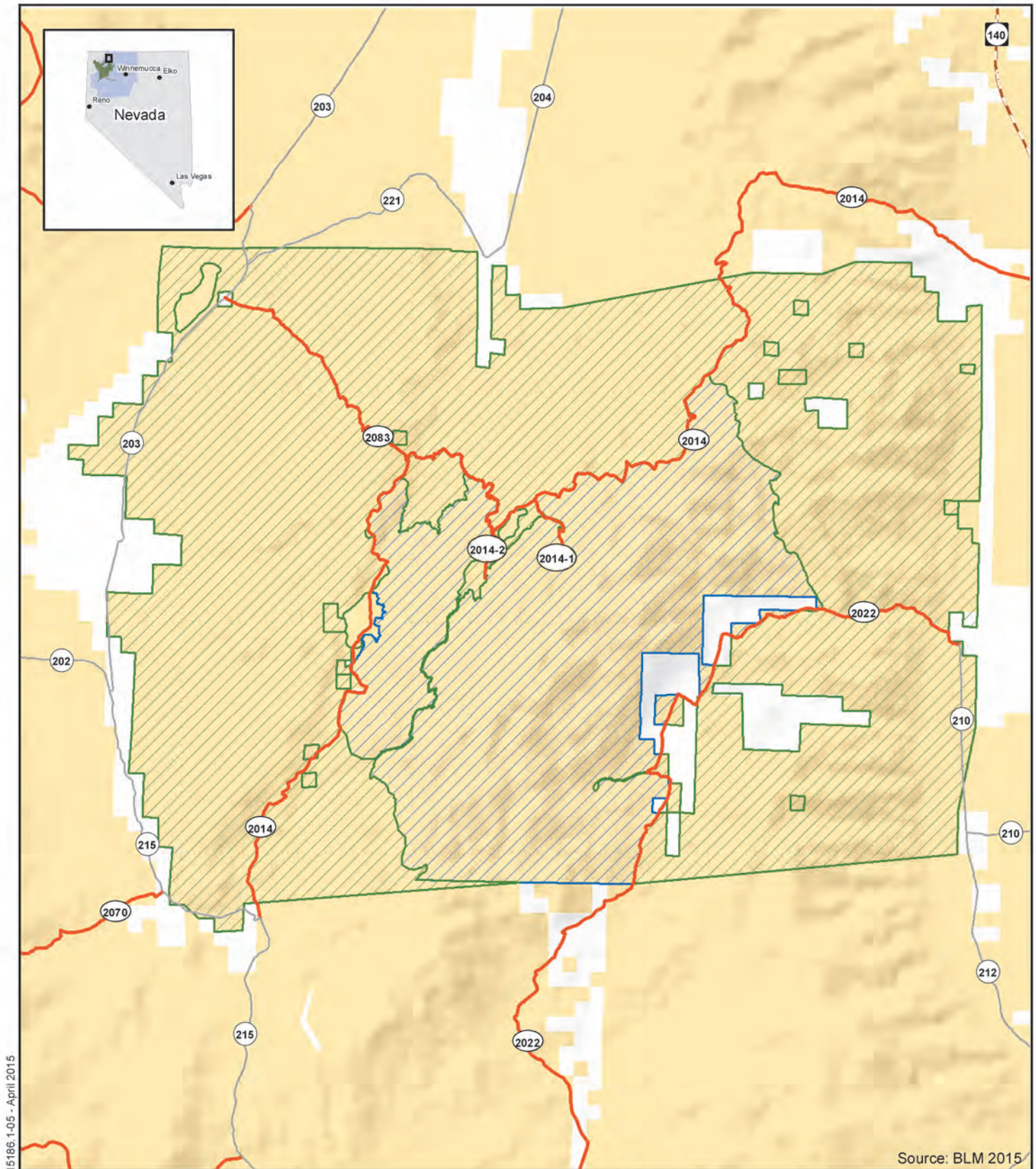
Legend

- Bureau of Indian Affairs
- Bureau of Land Management
- Private
- County Boundary

- Towns
- U.S. Highway
- U.S. Interstate
- County Road
- State Highway
- BLM Road

Northwest Nevada

Figure 2-19



15186.1-05 - April 2015

Source: BLM 2015

No Warranty is made by the Bureau of Land Management as to the accuracy, reliability, or completeness of these data for individual use or aggregate use with other data. Original data were compiled from various sources. This information may not meet National Map Accuracy Standards. This product was developed through digital means and may be updated without notification.



0 1 2 Miles

Legend

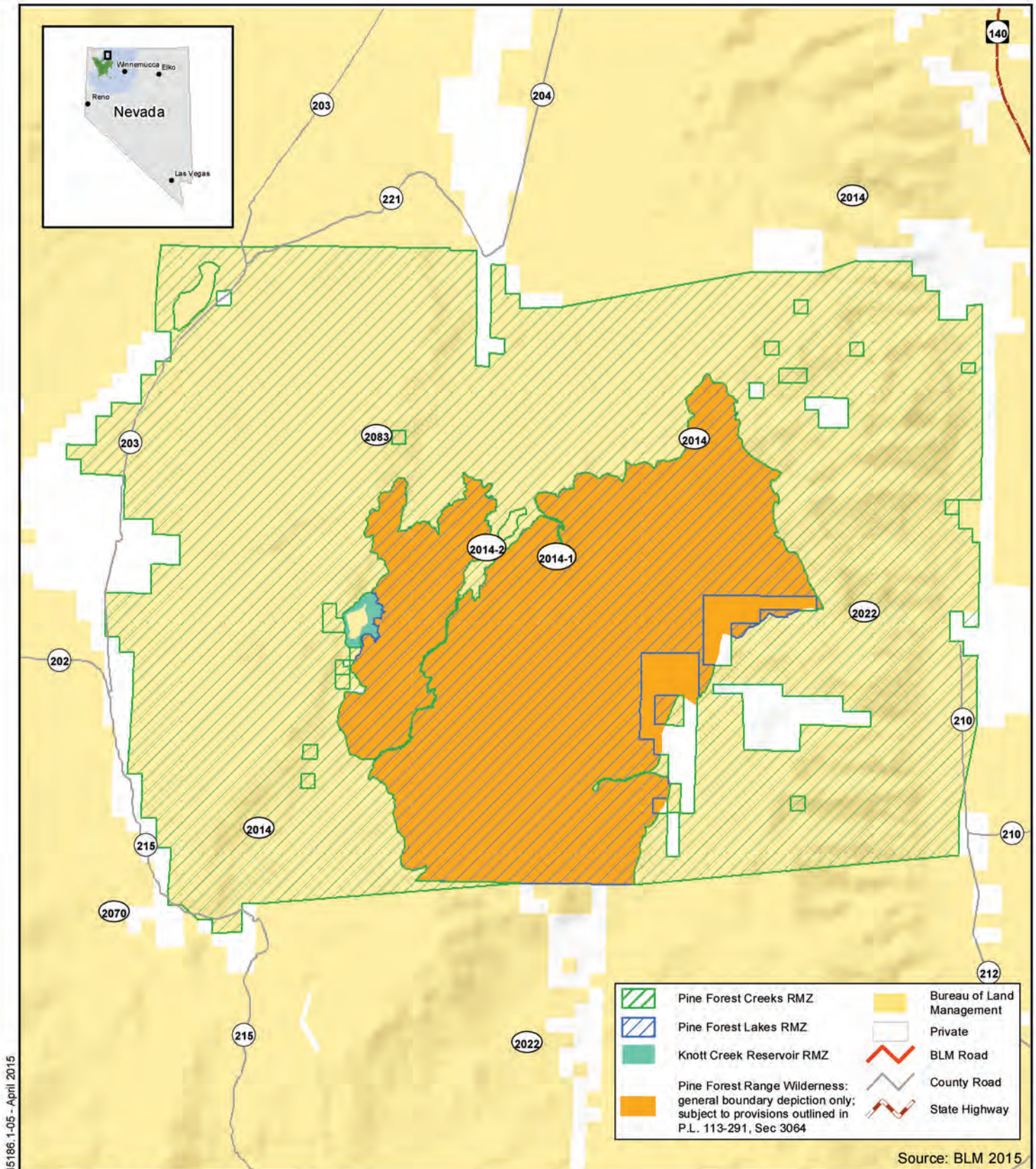
- Pine Forest SRMA
- Bureau of Land Management
- Private

- BLM Road
- County Road
- State Highway

Winnemucca District RMP Pine Forest SRMA

Northwest Nevada

Figure 2-20



No Warranty is made by the Bureau of Land Management as to the accuracy, reliability, or completeness of these data for individual use or aggregate use with other data. Original data were compiled from various sources. This information may not meet National Map Accuracy Standards. This product was developed through digital means and may be updated without notification.

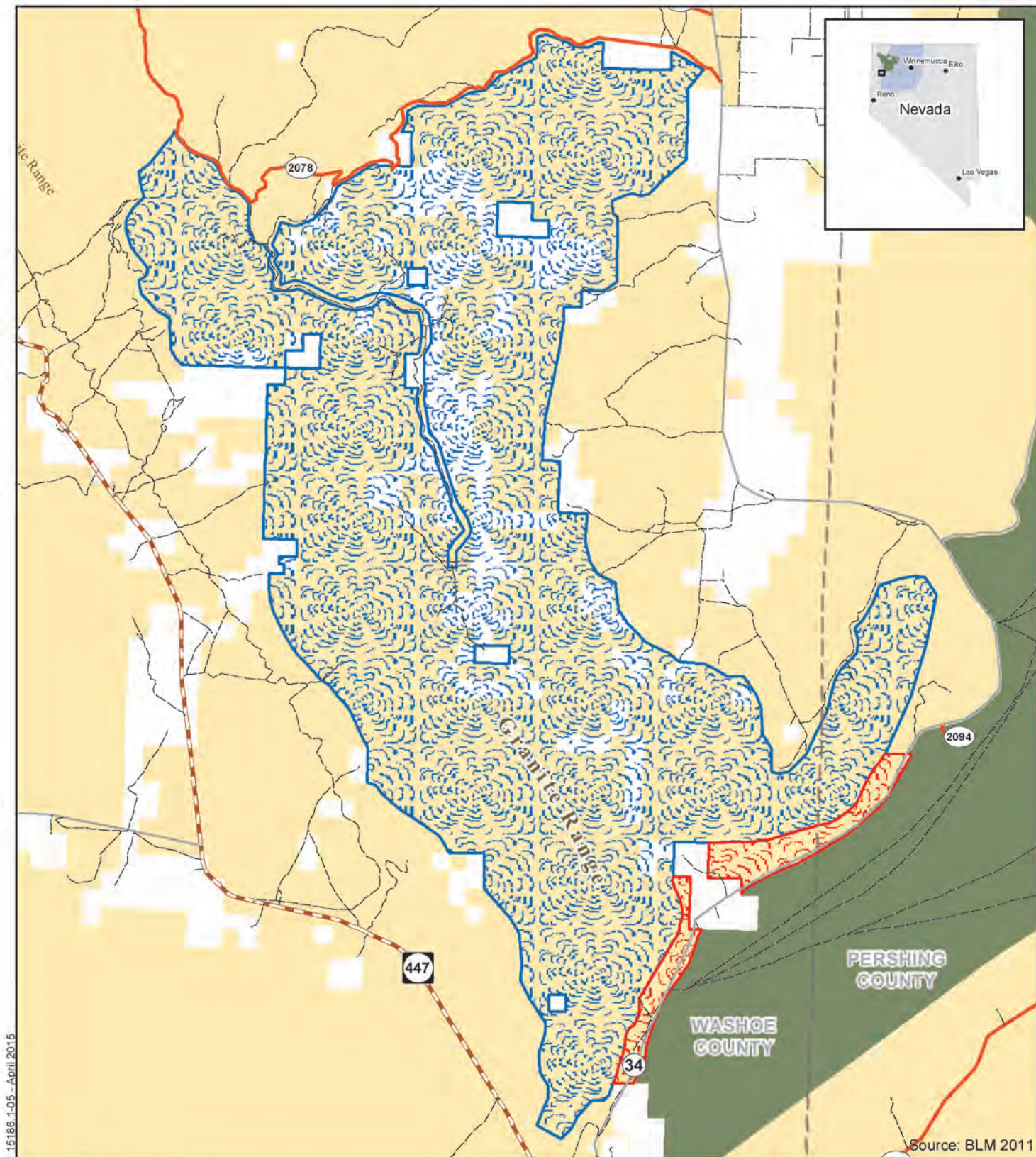


0 1 2 Miles

Pine Forest SRMA - Recreation Management Zones (RMZs)

Northwest Nevada

Figure 2-21



No Warranty is made by the Bureau of Land Management as to the accuracy, reliability, or completeness of these data for individual use or aggregate use with other data. Original data were compiled from various sources. This information may not meet National Map Accuracy Standards. This product was developed through digital means and may be updated without notification.

Legend

Zone 2 - Granite

Zone 1 - Granite Foothills

Black Rock/High Rock NCA
RMP Planning Area Lands

County Boundary

BLM Road

County Road

Other Dirt Roads

State Highway

Bureau of Land Management

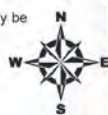
Private

Towns

Granite Range SRMA - Recreation Management Zones (RMZs)

Northwest Nevada

Figure 2-22

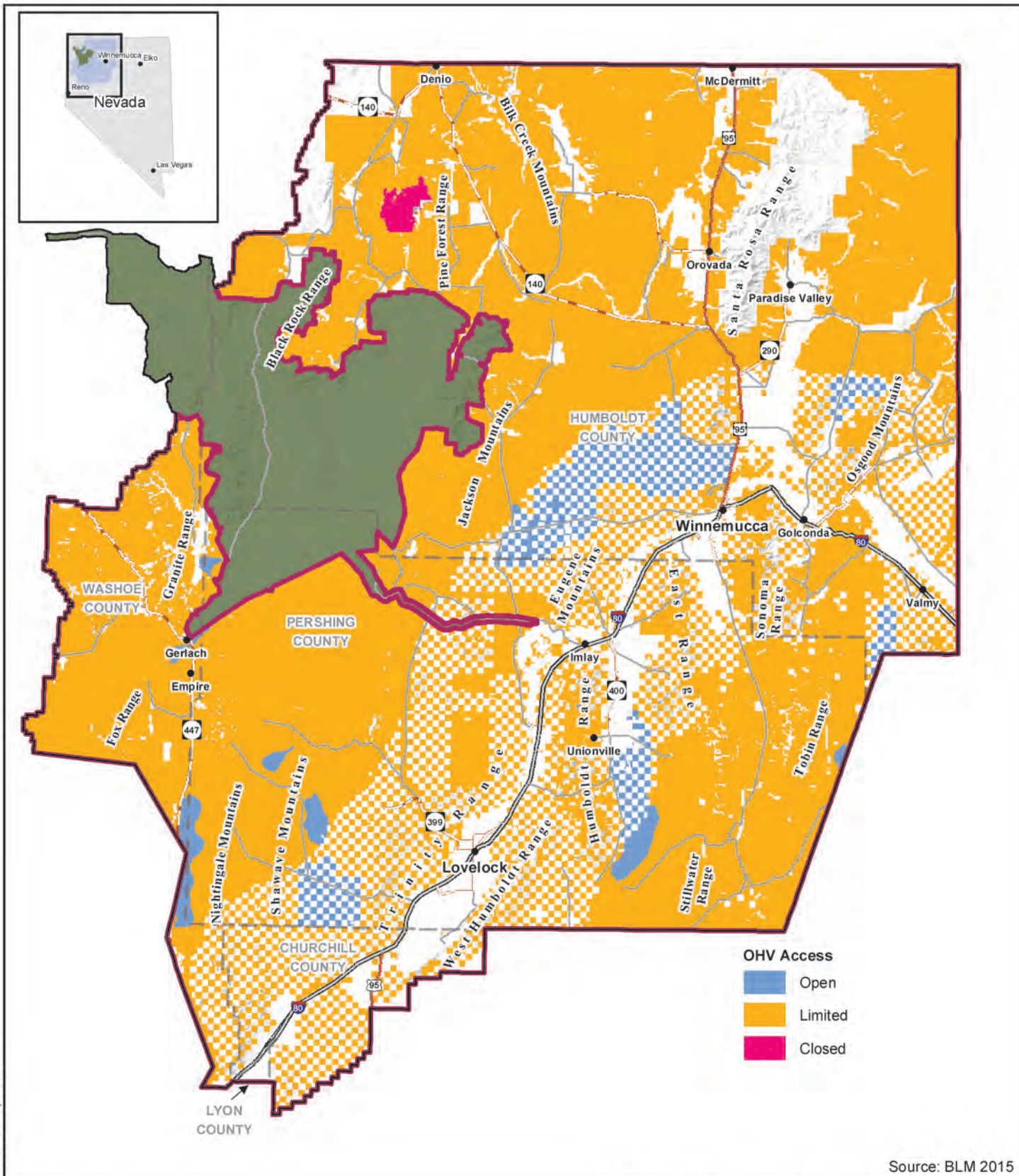


1 2 Miles

15186-1-05 - April 2015

Source: BLM 2011

15186.1-05 - April 2015



No Warranty is made by the Bureau of Land Management as to the accuracy, reliability, or completeness of these data for individual use or aggregate use with other data. Original data were compiled from various sources. This information may not meet National Map Accuracy Standards. This product was developed through digital means and may be updated without notification.

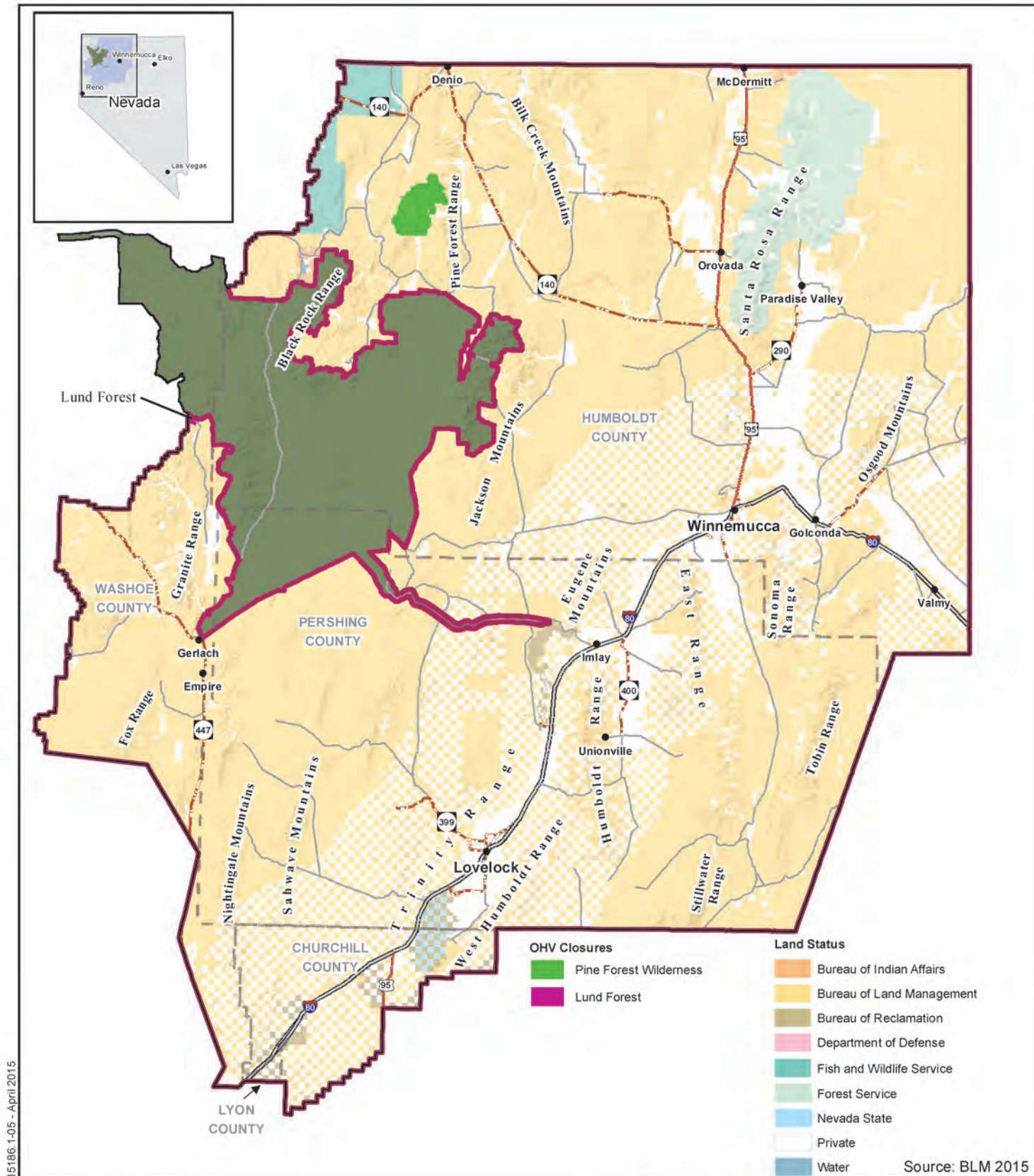


0 10 20 Miles



Winnemucca District RMP OHV Access

Northwest Nevada
Figure 2-23



15186.1-05 - April 2015

No Warranty is made by the Bureau of Land Management as to the accuracy, reliability, or completeness of these data for individual use or aggregate use with other data. Original data were compiled from various sources. This information may not meet National Map Accuracy Standards. This product was developed through digital means and may be updated without notification.



0 10 20 Miles



Legend

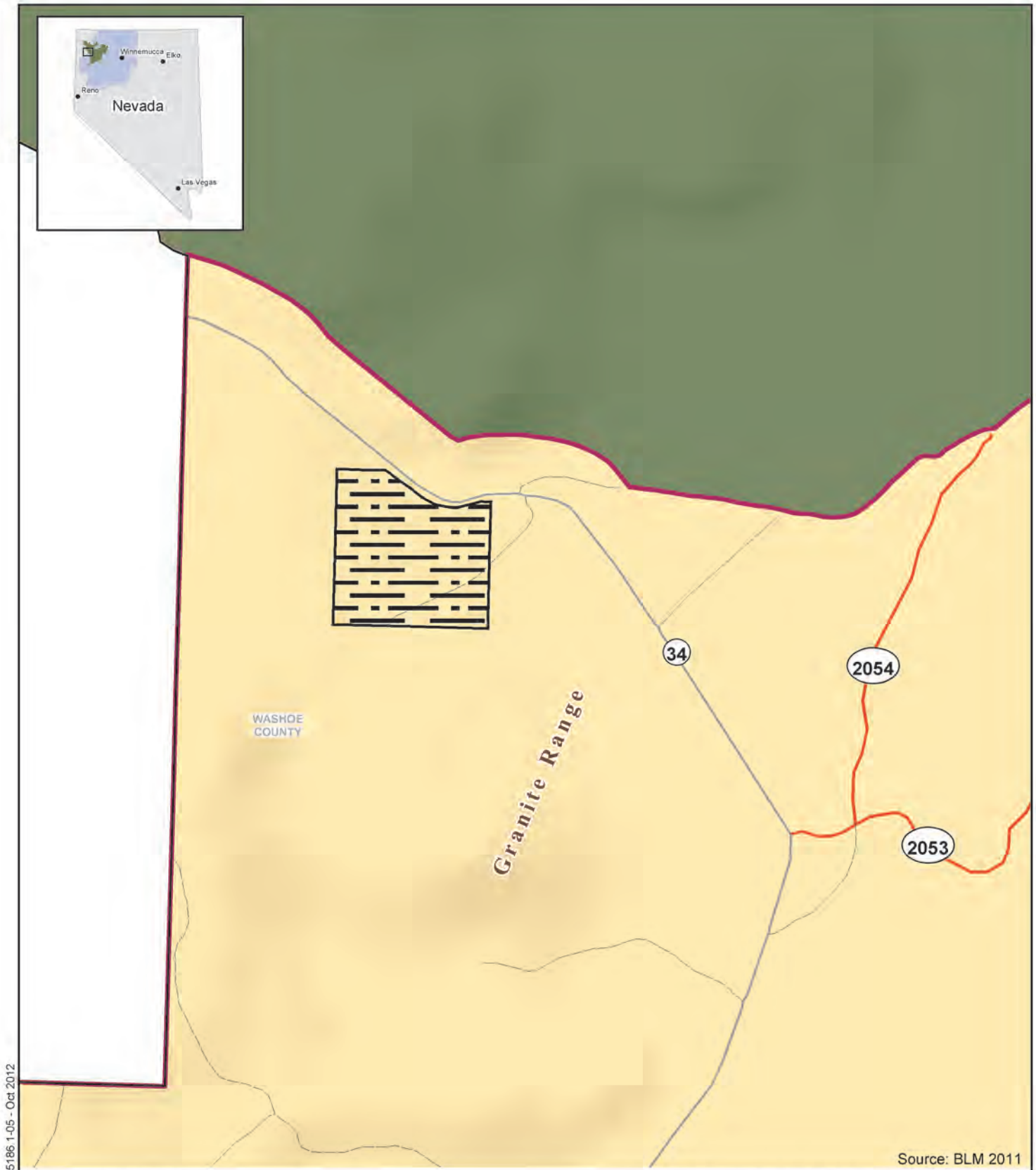
- BLM Winnemucca District Administrative Boundary
- BLM Winnemucca RMP Boundary
- Black Rock/High Rock NCA RMP Area
- County Boundary

- Towns
- U.S. Highway
- U.S. Interstate
- County Road
- State Highway

Winnemucca District RMP OHV Closures

Northwest Nevada

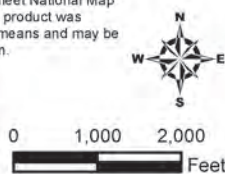
Figure 2-24



15186 1-05 - Oct 2012

Source: BLM 2011

No Warranty is made by the Bureau of Land Management as to the accuracy, reliability, or completeness of these data for individual use or aggregate use with other data. Original data were compiled from various sources. This information may not meet National Map Accuracy Standards. This product was developed through digital means and may be updated without notification.

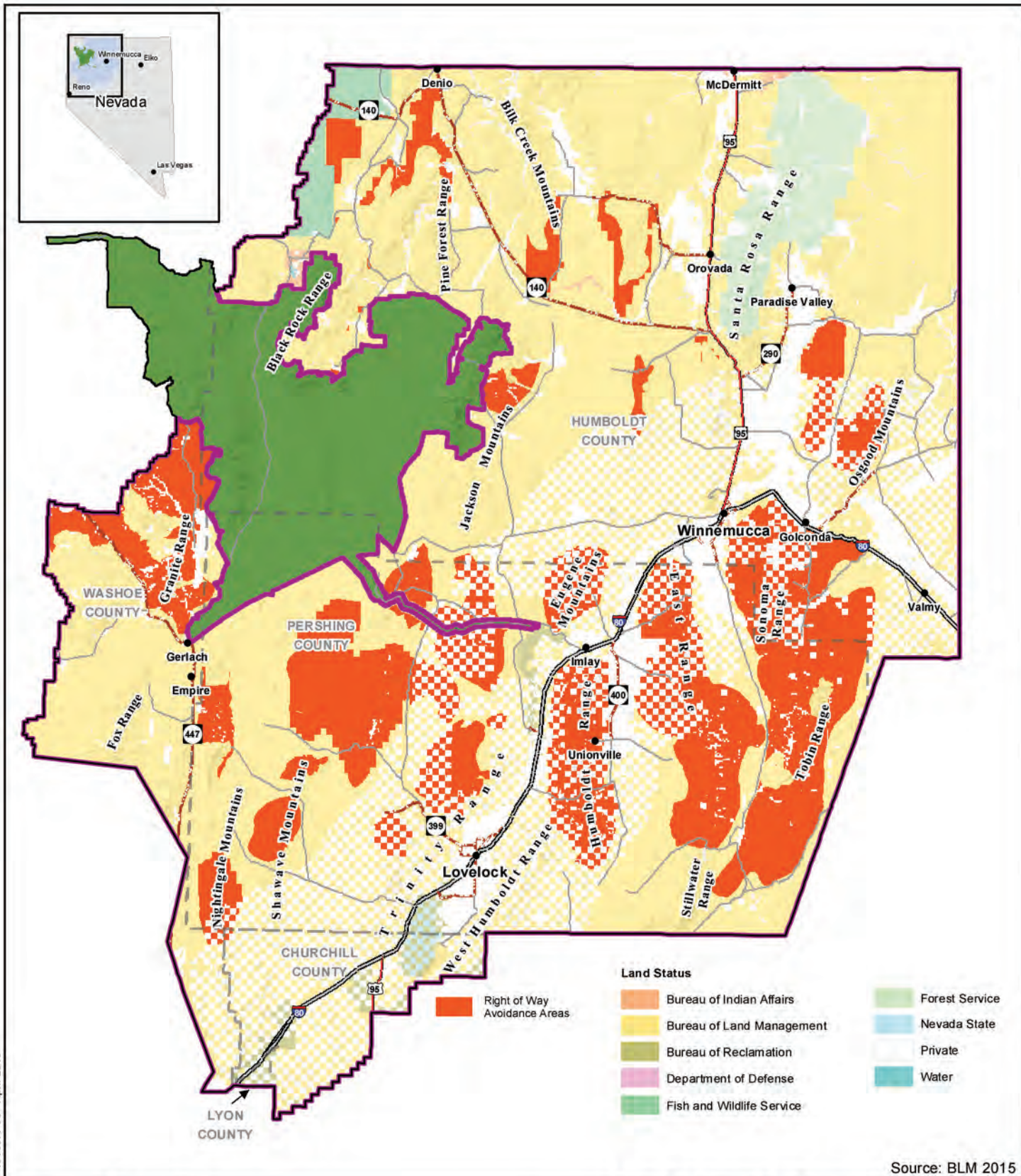


Legend

- | | | | |
|--|---------------------------|--|---|
| | Lund Forest Closed to OHV | | Bureau of Land Management |
| | Black Rock/High Rock NCA | | Private |
| | RMP Area County Roads | | BLM Winnemucca RMP Boundary |
| | Other Dirt Roads | | BLM Winnemucca District Administrative Boundary |
| | BLM Road | | |

Winnemucca District RMP Lund Forest OHV Closure

Northwest Nevada
Figure 2-25



No Warranty is made by the Bureau of Land Management as to the accuracy, reliability, or completeness of these data for individual use or aggregate use with other data. Original data were compiled from various sources. This information may not meet National Map Accuracy Standards. This product was developed through digital means and may be updated without notification.



0 10 20 Miles



Legend

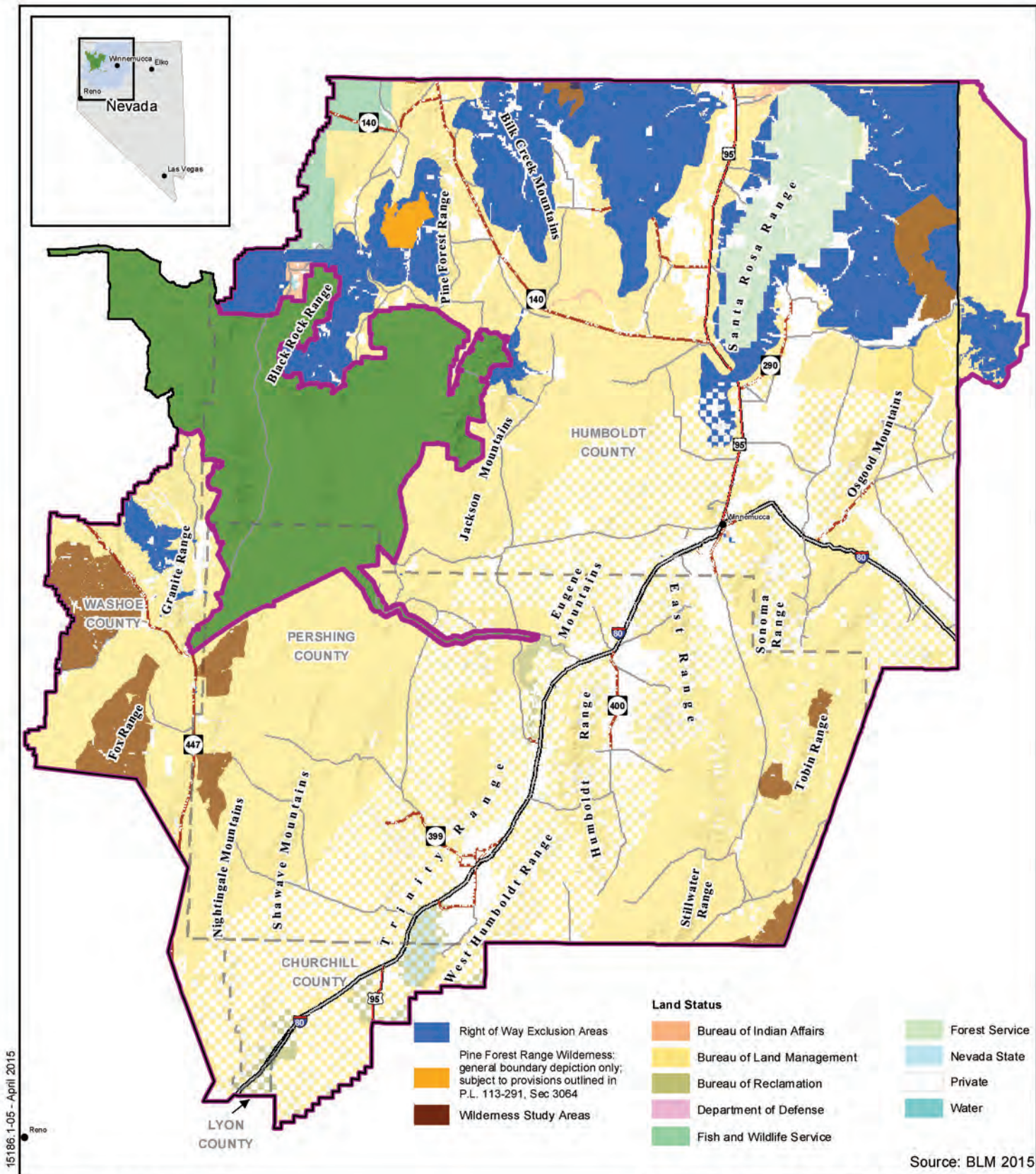
- BLM Winnemucca District Administrative Boundary
- BLM Winnemucca RMP Boundary
- Black Rock/High Rock NCA RMP Area
- County Boundaries

Towns

- U.S. Highway
- U.S. Interstate
- County Road
- State Highway

Winnemucca District RMP Right of Way Avoidance Areas

Northwest Nevada
Figure 2-26



No Warranty is made by the Bureau of Land Management as to the accuracy, reliability, or completeness of these data for individual use or aggregate use with other data. Original data were compiled from various sources. This information may not meet National Map Accuracy Standards. This product was developed through digital means and may be updated without notification.

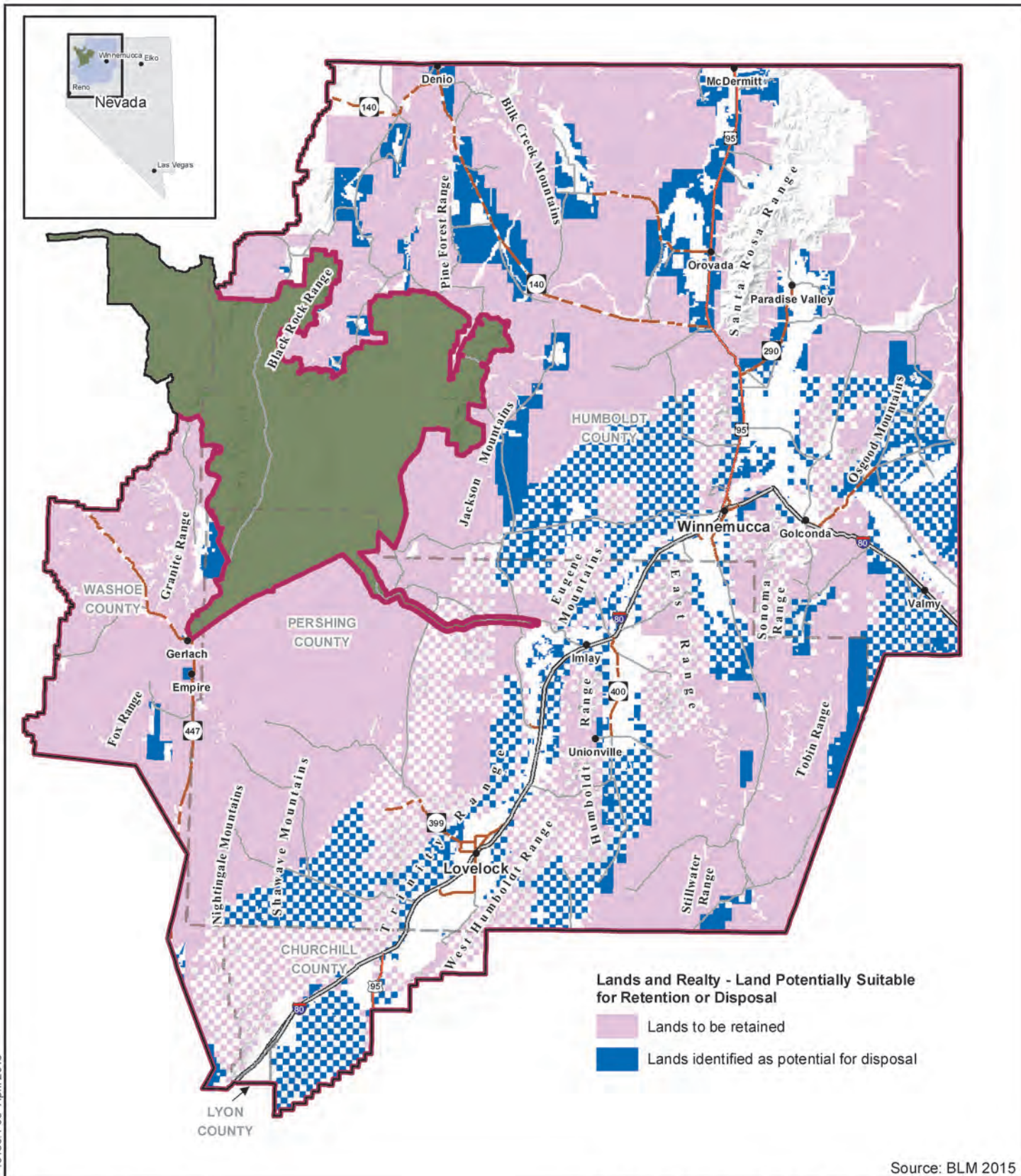


0 10 20 Miles



Winnemucca District RMP Right of Way Exclusion Areas

Northwest Nevada
Figure 2-27



No Warranty is made by the Bureau of Land Management as to the accuracy, reliability, or completeness of these data for individual use or aggregate use with other data. Original data were compiled from various sources. This information may not meet National Map Accuracy Standards. This product was developed through digital means and may be updated without notification.



0 10 20 Miles



Legend

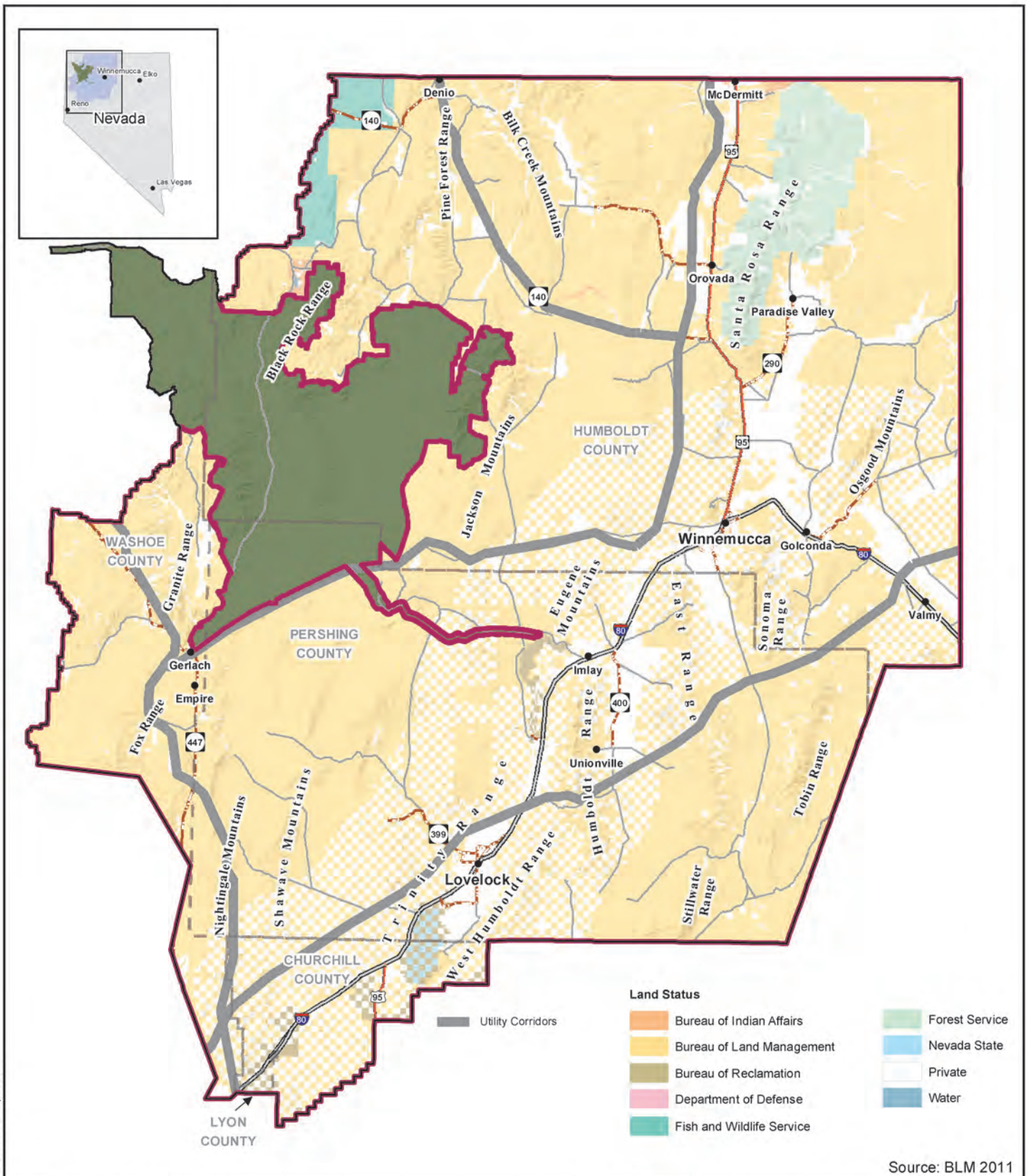
- BLM Winnemucca District Administrative Boundary
- BLM Winnemucca RMP Boundary
- Black Rock/High Rock NCA RMP Area
- County Boundary

- Towns
- U.S. Highway
- U.S. Interstate
- County Road
- State Highway

Winnemucca District RMP Lands and Realty

Northwest Nevada

Figure 2-28



No Warranty is made by the Bureau of Land Management as to the accuracy, reliability, or completeness of these data for individual use or aggregate use with other data. Original data were compiled from various sources. This information may not meet National Map Accuracy Standards. This product was developed through digital means and may be updated without notification.



0 10 20 Miles



Legend

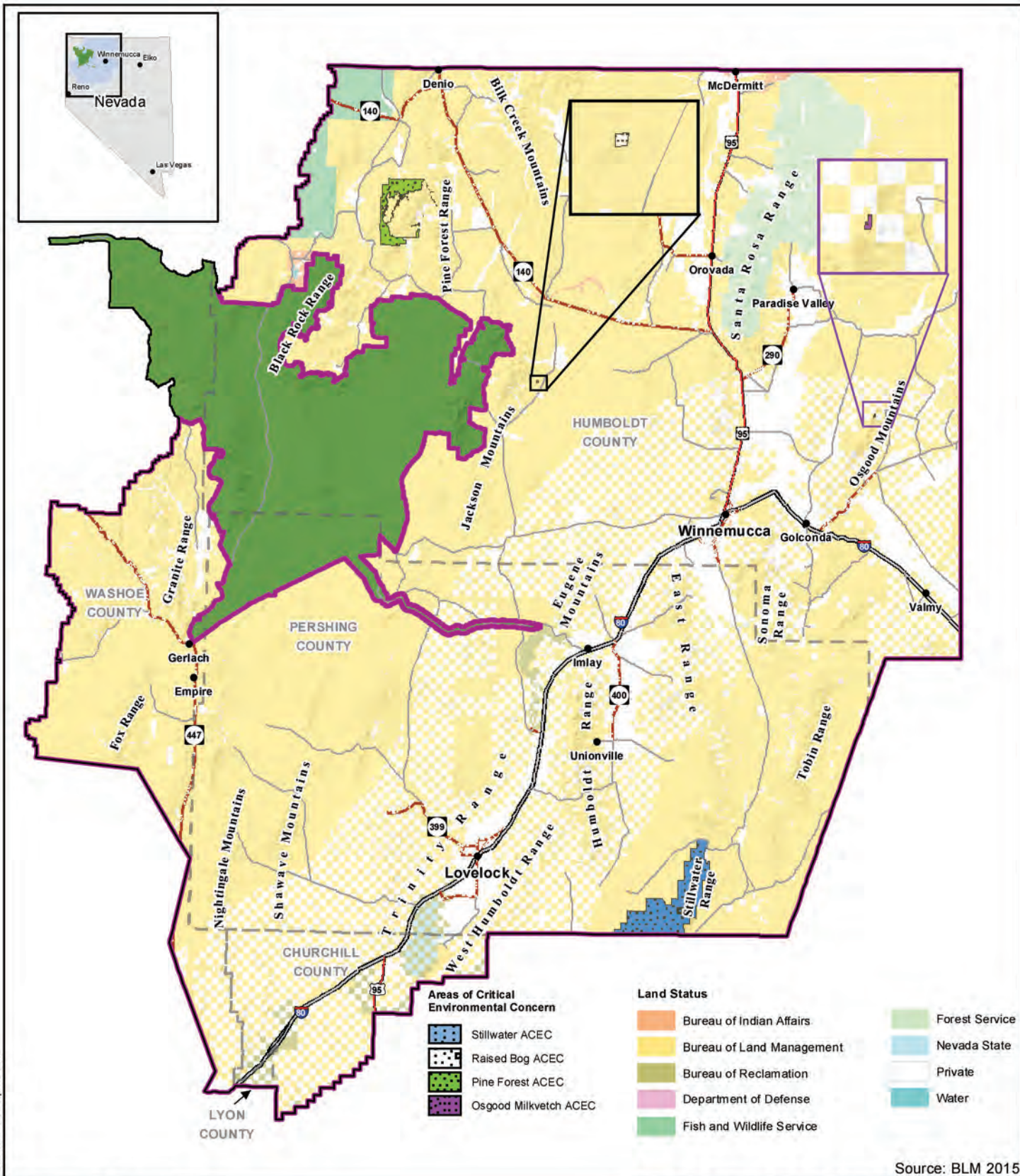
- BLM Winnemucca District Administrative Boundary
- BLM Winnemucca RMP Boundary
- Black Rock/High Rock NCA RMP Area
- County Boundary

- Towns
- U.S. Highway
- U.S. Interstate
- County Road
- State Highway

Winnemucca District RMP Utility Corridors

Northwest Nevada

Figure 2-29



No Warranty is made by the Bureau of Land Management as to the accuracy, reliability, or completeness of these data for individual use or aggregate use with other data. Original data were compiled from various sources. This information may not meet National Map Accuracy Standards. This product was developed through digital means and may be updated without notification.

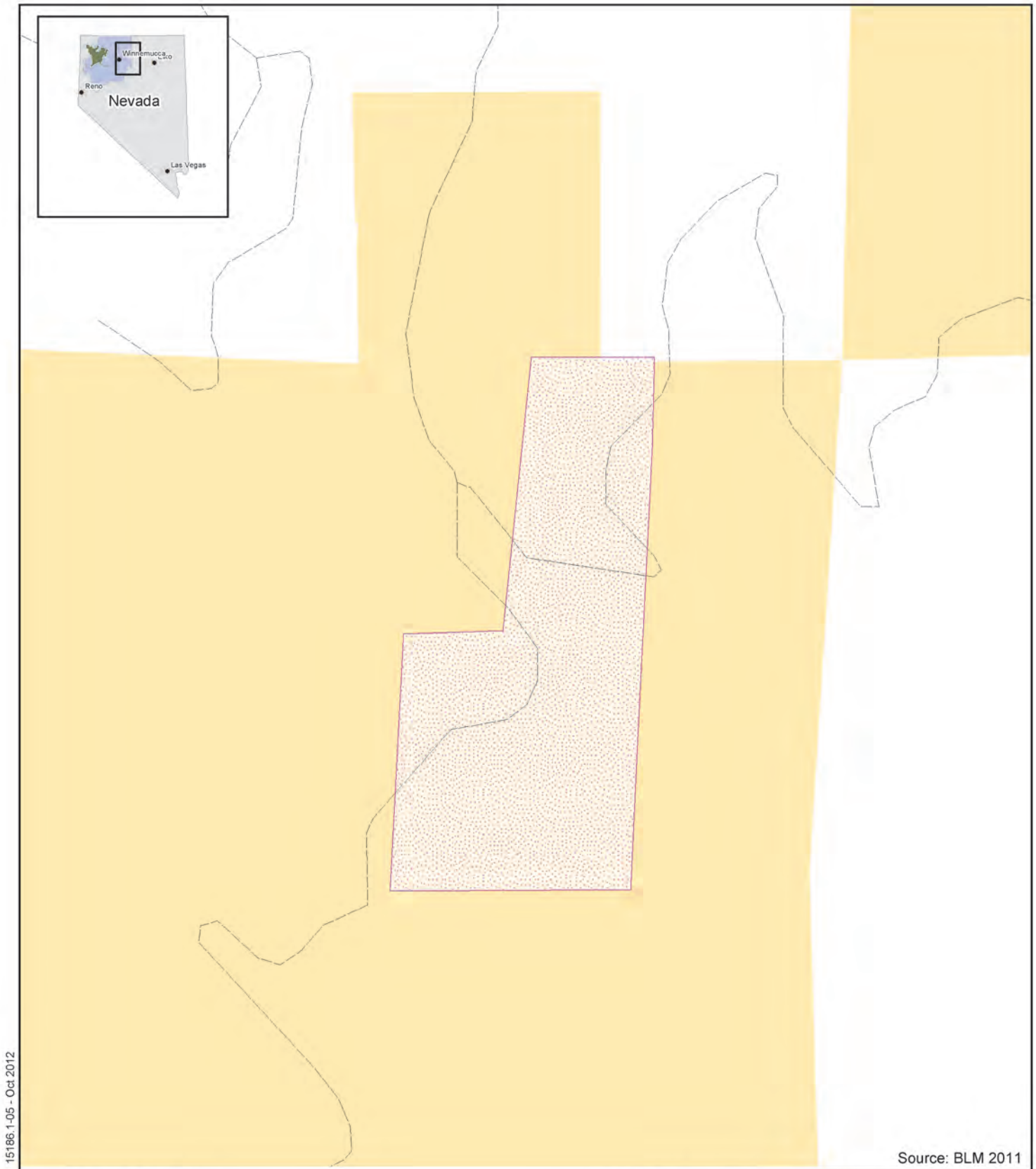


0 10 20 Miles



Winnemucca District RMP ACECs

Northwest Nevada
Figure 2-30



15186.1-05 - Oct 2012

Source: BLM 2011

No Warranty is made by the Bureau of Land Management as to the accuracy, reliability, or completeness of these data for individual use or aggregate use with other data. Original data were compiled from various sources. This information may not meet National Map Accuracy Standards. This product was developed through digital means and may be updated without notification.

Winnemucca District RMP Osgood Mountains ACEC



0 150 300
Feet

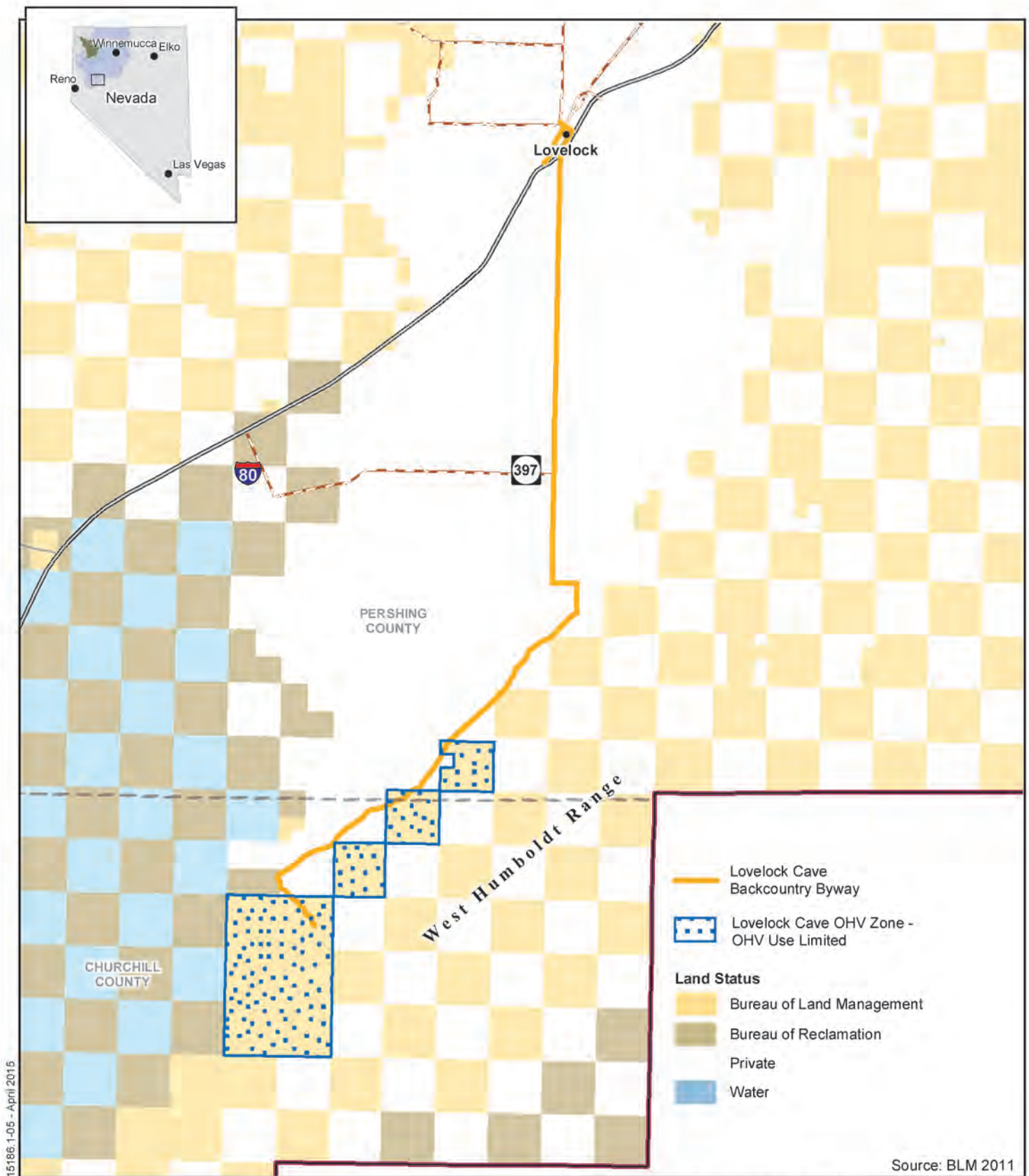


Legend

-  Osgood Mountain Milkvetch ACEC
-  Bureau of Land Management
-  Private
-  Other Dirt Roads

Northwest Nevada

Figure 2-31



15186, 1-05 - April 2015

No Warranty is made by the Bureau of Land Management as to the accuracy, reliability, or completeness of these data for individual use or aggregate use with other data. Original data were compiled from various sources. This information may not meet National Map Accuracy Standards. This product was developed through digital means and may be updated without notification.

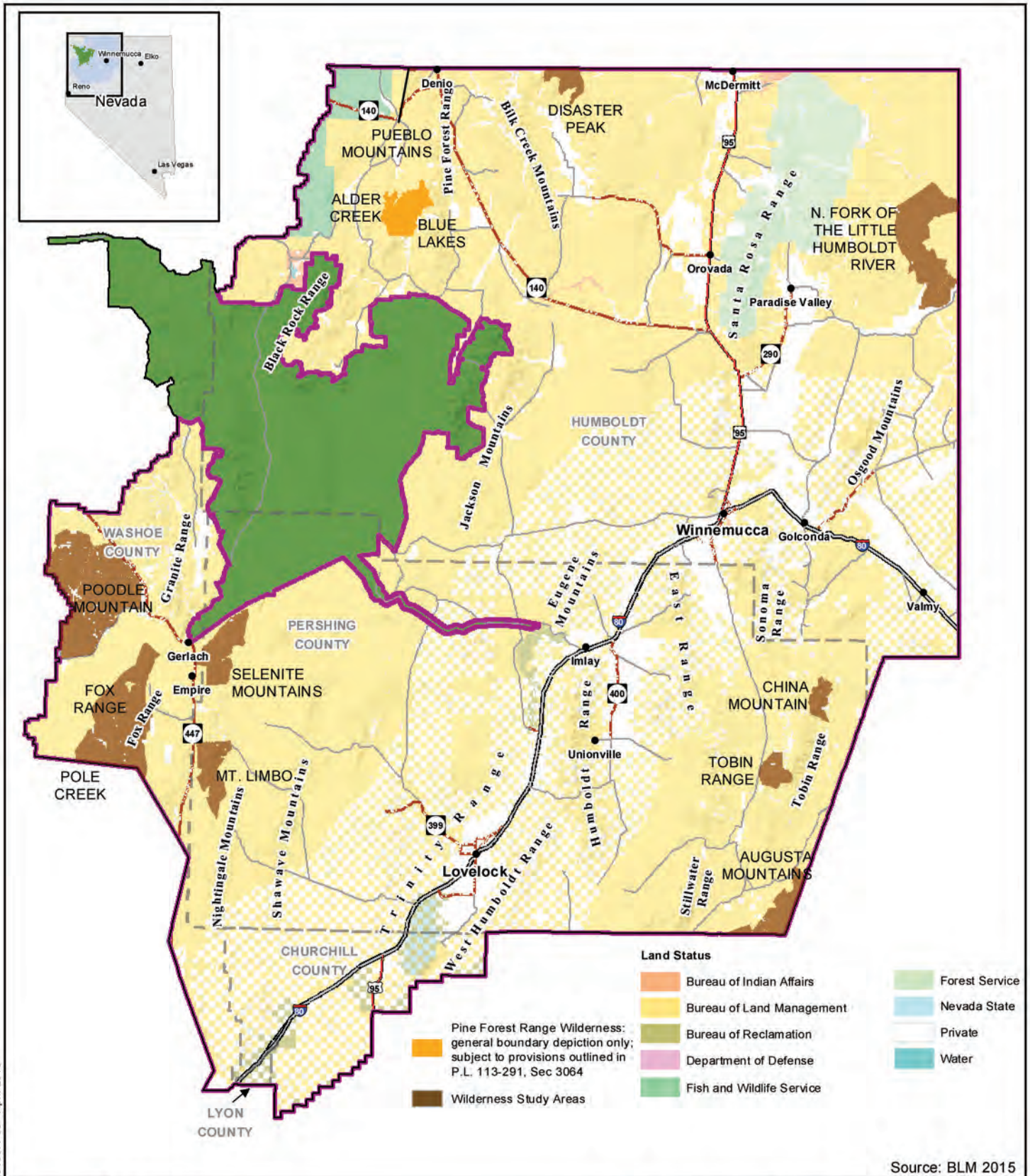


0 1.5 3 Miles

Winnemucca District RMP Lovelock Cave Backcountry Byway

Northwest Nevada

Figure 2-32



No Warranty is made by the Bureau of Land Management as to the accuracy, reliability, or completeness of these data for individual use or aggregate use with other data. Original data were compiled from various sources. This information may not meet National Map Accuracy Standards. This product was developed through digital means and may be updated without notification.



0 10 20 Miles



Legend

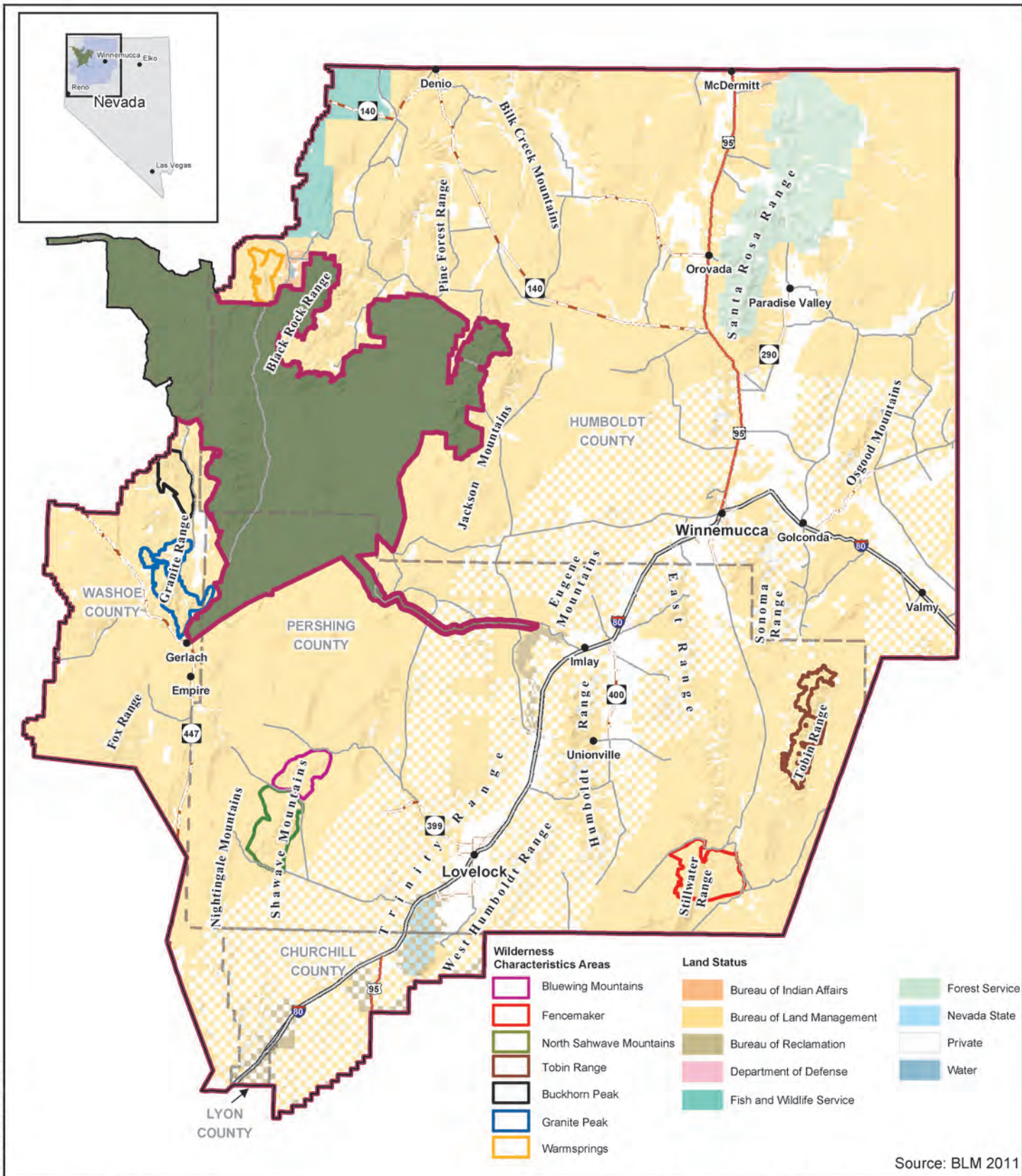
- BLM Winnemucca Office Administrative Boundary
- BLM Winnemucca RMP Boundary
- Black Rock/High Rock NCA RMP Area
- County Boundary

- Towns
- U.S. Highway
- U.S. Interstate
- County Road
- State Highway

Winnemucca District RMP Wilderness and Wilderness Study Areas

Northwest Nevada

Figure 2-33



No Warranty is made by the Bureau of Land Management as to the accuracy, reliability, or completeness of these data for individual use or aggregate use with other data. Original data were compiled from various sources. This information may not meet National Map Accuracy Standards. This product was developed through digital means and may be updated without notification.



0 10 20 Miles



Legend

- BLM Winnemucca District Administrative Boundary
- BLM Winnemucca RMP Boundary
- Black Rock/High Rock NCA RMP Area
- County Boundary

- Towns
- U.S. Highway
- U.S. Interstate
- County Road
- State Highway

Winnemucca District RMP Wilderness Characteristics Areas

Northwest Nevada

Figure 2-34