



U.S. Department of the Interior
Bureau of Land Management

Lakeview Resource Area
Lakeview District Office
1301 South G Street
Lakeview, Oregon 97630

November 2003



Lakeview Resource Management Plan and Record of Decision

(Map Packet)



Cover Photo by Terry Spivey

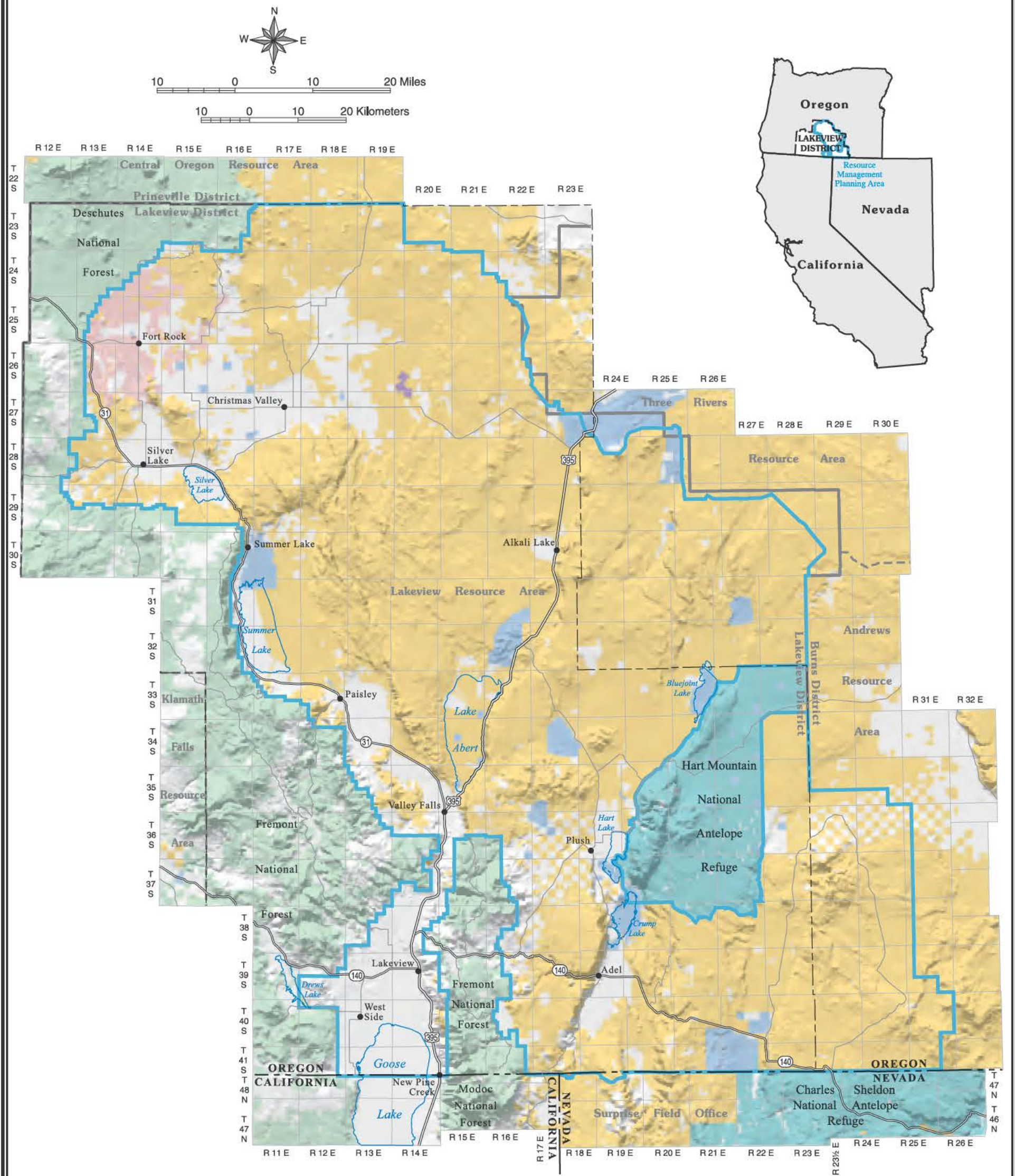
As the Nation's principal conservation agency, the Department of the Interior has responsibility for most of our nationally owned public lands and natural resources. This includes fostering the wisest use of our land and water resources, protecting our fish and wildlife, preserving the environmental and cultural values of our national parks and historic places, and providing for the enjoyment of life through outdoor recreation. The Department assesses our energy and mineral resources and works to assure that their development is in the best interest of all our people. The Department also has a major responsibility for American Indian reservation communities and for people who live in Island Territories under U.S. Administration.

BLM/OR/WA/PL-03/026-1793

List of Maps (Map Packet)

- I-1: Land Status
- FM-5: Fire Management Plan
- G-3: Grazing Allotments
- L-5: Land Tenure Zones
- L-8: Right-of-Way Avoidance and Exclusion Areas
- R-3: Recreation Opportunity Spectrum
- R-7: Off-Highway Vehicle Designations
- R-9: Recreation, Wilderness Study Areas, and Wild and Scenic Rivers
- M-8: Salable Mineral Restrictions
- M-9: Leasable Mineral Restrictions
- M-10: Locatable Mineral Restrictions
- SMA-4: Special Management Areas
- SMA-5: Devil's Garden ACEC and WSA
- SMA-7: Lake Abert ACEC, Abert Rim WSA, and Abert Rim ACEC
- SMA-9: Lost Forest -Sand Dunes - Fossil Lake ACEC, Sand Dunes WSA, and Lost Forest RNA

- SMA-9A: Off-Highway Vehicle Designations in Lost Forest-Sand Dunes-Fossil Lake Area
- SMA-10: Warner Wetlands ACEC
- SMA-11: Black Hills ACEC/RNA
- SMA-12: Connley Hills ACEC/RNA
- SMA-13: Fish Creek Rim ACEC/RNA and WSA
- SMA-14: Foley Lake ACEC/RNA
- SMA-15: Hawksie-Walksie ACEC/RNA and Hawk Mountain WSA
- SMA-16: High Lakes ACEC, Sink Lakes, and Guano Creek ACEC/RNA, and Guano Creek WSA
- SMA-17: Juniper Mountain ACEC/RNA
- SMA-18: Rahilly-Gravelly ACEC/RNA
- SMA-19: Red Knoll ACEC/RNA
- SMA-20: Spanish Lake ACEC/RNA
- SMA-21: Table Rock ACEC/RNA
- SMA-22: Twelvemile Creek Suitable Wild and Scenic River
- SMA-24: Cabin Lake/Silver Lake Deer Winter Range Cooperative Seasonal Vehicle Closure Area
- SMA-25: Crane Mountain and Westside Cemetery Vehicle Closure Areas
- SMA-26: Squaw Ridge WSA
- SMA-27: Four Craters WSA
- SMA-28: Diablo Mountain WSA
- SMA-29: Spaulding WSA
- SMA-30: Orejana Canyon WSA
- SMA-31: Basque Hills and Rincon WSAs
- V-3: Juniper Habitats and Treatment Areas
- VRM-3: Visual Resource Management Classes



Administered Lands

- Bureau of Land Management
- Bankhead Jones (BLM)
- U.S. Forest Service
- U.S. Fish and Wildlife Service
- Department of Defense
- State
- Private or Local Government

LEGEND

- Planning Area Boundary
- Bureau of Land Management District Boundary
- Bureau of Land Management Resource Area Boundary
- Federal Highway
- State Highway
- Major Road
- Major Lake Extent

U.S. DEPARTMENT OF THE INTERIOR
Bureau of Land Management

Lakeview District
Lakeview Resource Area
Resource Management Plan

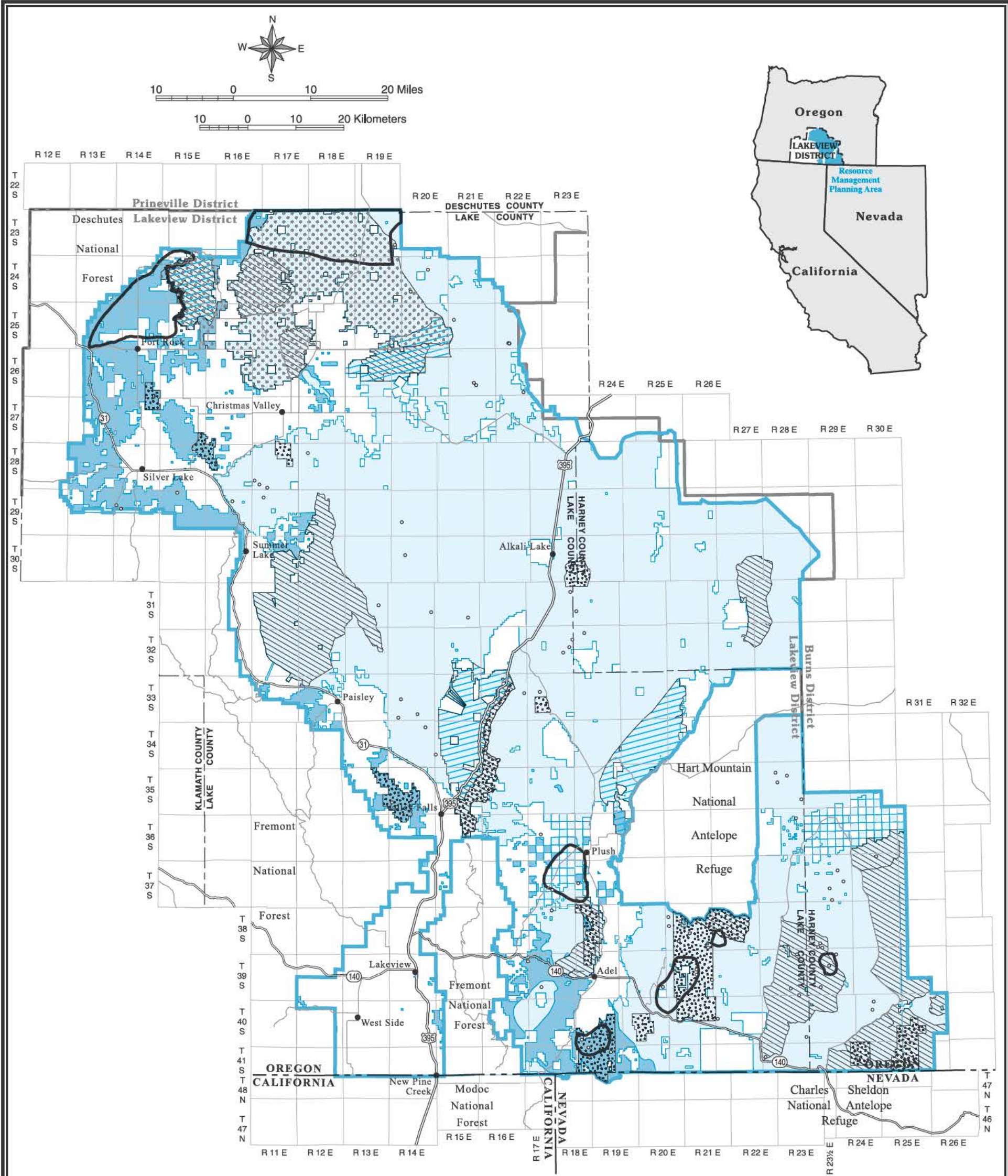
Summer 2003



No warranty is made by the Bureau of Land Management as to the accuracy, reliability, or completeness of these data for individual or aggregate use with other data. Original data were compiled from various sources. This information may not meet National Map Accuracy Standards. This product was developed through digital means and may be updated without notification.

D05-05-03:PF:062303
Oregon State Office

Map I-1: Land Status within the RMP Area



LEGEND	
Appropriate Fire Management Response	
	Full
	Modified
	Non-BLM Land
	Planning Area Boundary
	Bureau of Land Management District Boundary
	Major Road
Fire Fighting Constraints	
	Area of Critical Environmental Concern
	Area of Critical Environmental Concern Addition
	Wilderness Study Area
	Fort Rock Fire Management Plan Area
	Sage Grouse Winter Habitat
	Sage Grouse Lek (300-meter buffer)

U.S. DEPARTMENT OF THE INTERIOR
Bureau of Land Management

**Lakeview District
Lakeview Resource Area
Resource Management Plan**

Summer 2003

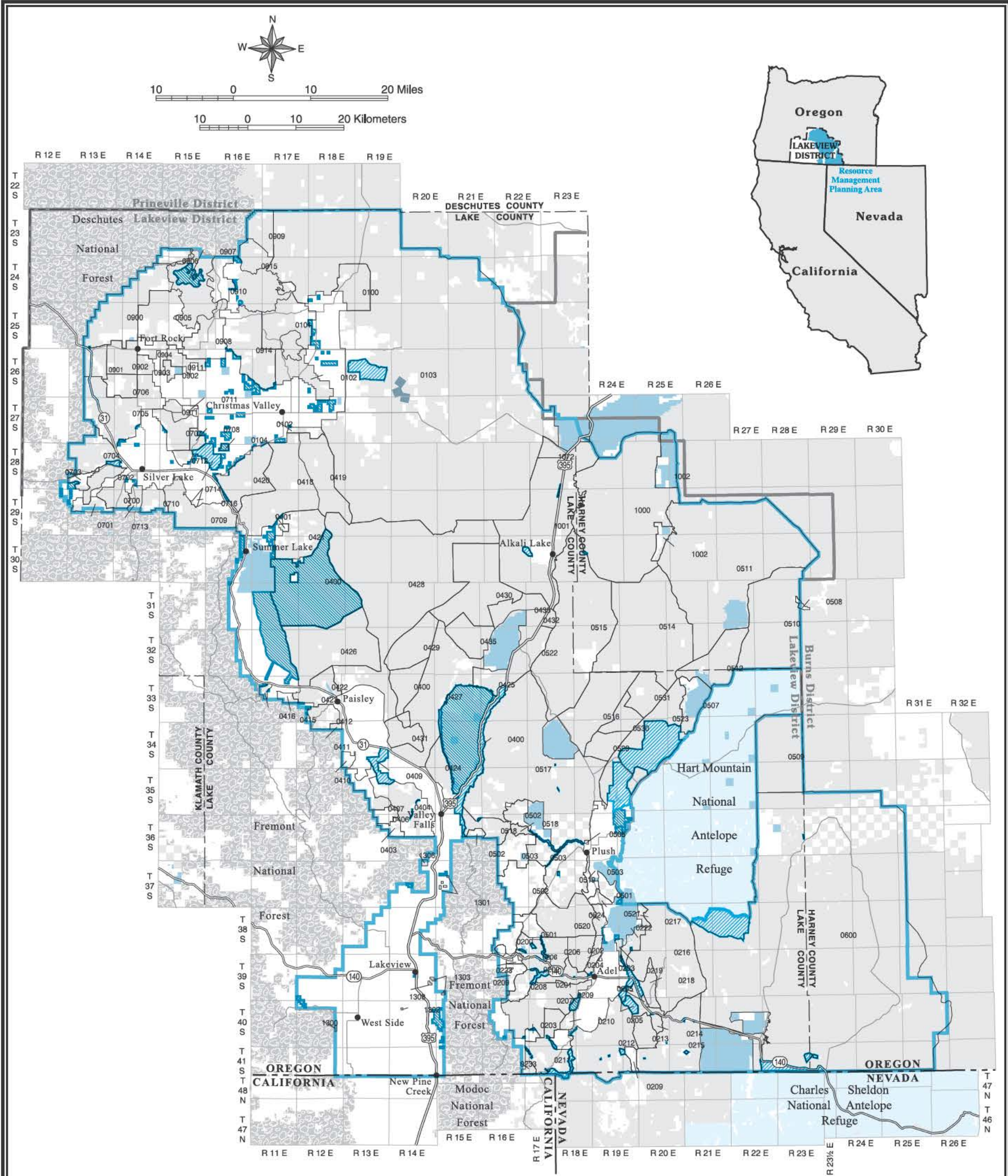


No warranty is made by the Bureau of Land Management as to the accuracy, reliability, or completeness of these data for individual or aggregate use with other data. Original data were compiled from various sources. This information may not meet National Map Accuracy Standards. This product was developed through digital means and may be updated without notification.

D05-05-03:PF:062303
Oregon State Office

Map FM-5: Fire Management Plan within the RMP Area

(Map G-3 on back)



LEGEND

Existing Grazing Allotments

- 0502 BLM Grazing Allotment and Number
- [Blue hatched box] Area Excluded from Grazing
- [Dark blue box] Unallotted Area
- [Blue line] Planning Area Boundary
- [Thick blue line] Bureau of Land Management District Boundary
- [Thin grey line] Major Road

Administered Lands

- [Light grey box] Bureau of Land Management
- [Dark grey box] U.S. Forest Service
- [Light blue box] U.S. Fish and Wildlife Service
- [Dark blue box] Department of Defense
- [Medium blue box] State
- [White box] Private or Local Government

U.S. DEPARTMENT OF THE INTERIOR
Bureau of Land Management

Lakeview District
Lakeview Resource Area
Resource Management Plan

Summer 2003

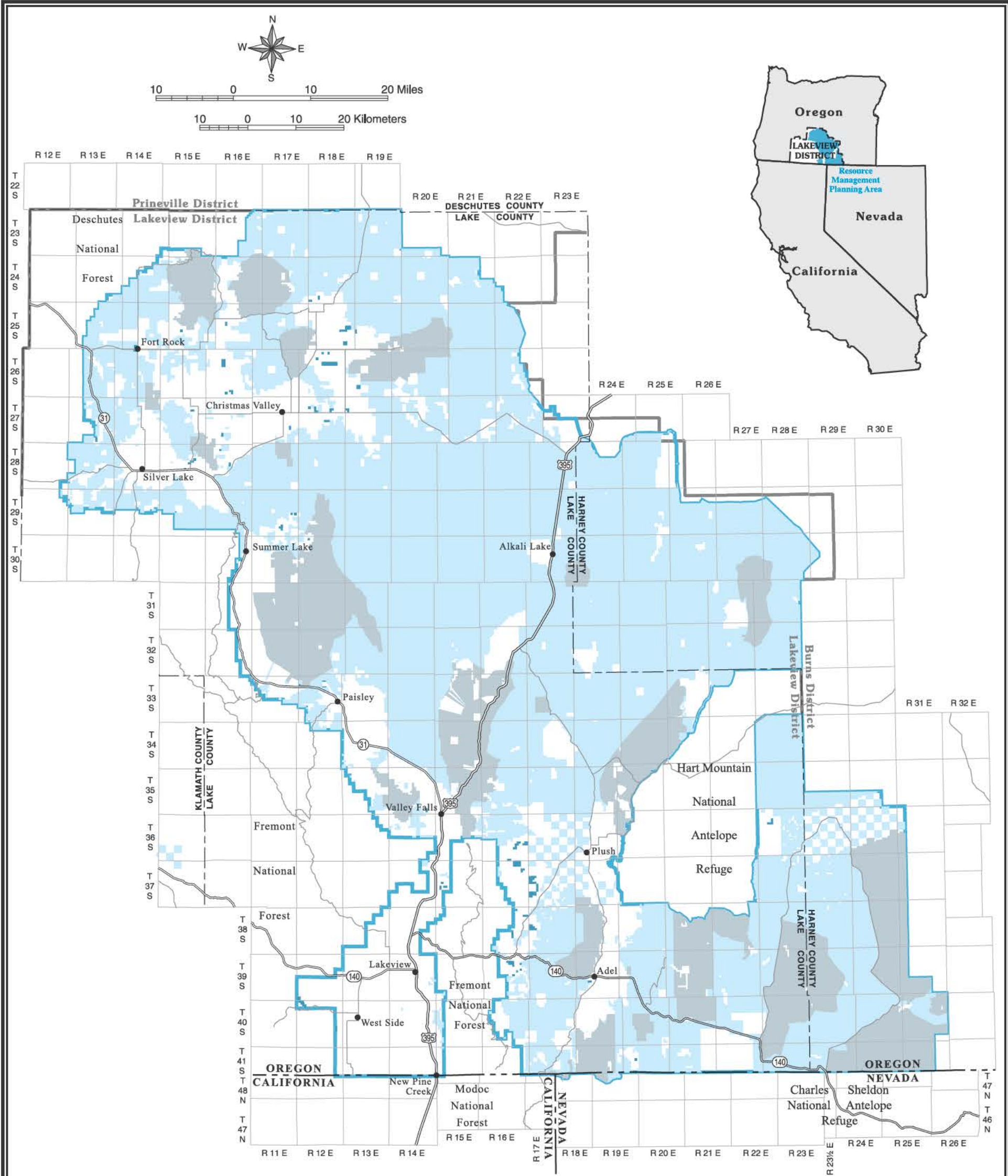


No warranty is made by the Bureau of Land Management as to the accuracy, reliability, or completeness of these data for individual or aggregate use with other data. Original data were compiled from various sources. This information may not meet National Map Accuracy Standards. This product was developed through digital means and may be updated without notification.

D05-05-03:PF:062303
Oregon State Office

Map G-3: Grazing Allotments within the RMP Area

(Map FM-5 on back)



Land Tenure Zones

- Zone 1
- Zone 2
- Zone 3
- Non-BLM Lands

LEGEND

- Planning Area Boundary
- Bureau of Land Management District Boundary
- Major Road

U.S. DEPARTMENT OF THE INTERIOR
Bureau of Land Management

Lakeview District
Lakeview Resource Area
Resource Management Plan

Summer 2003

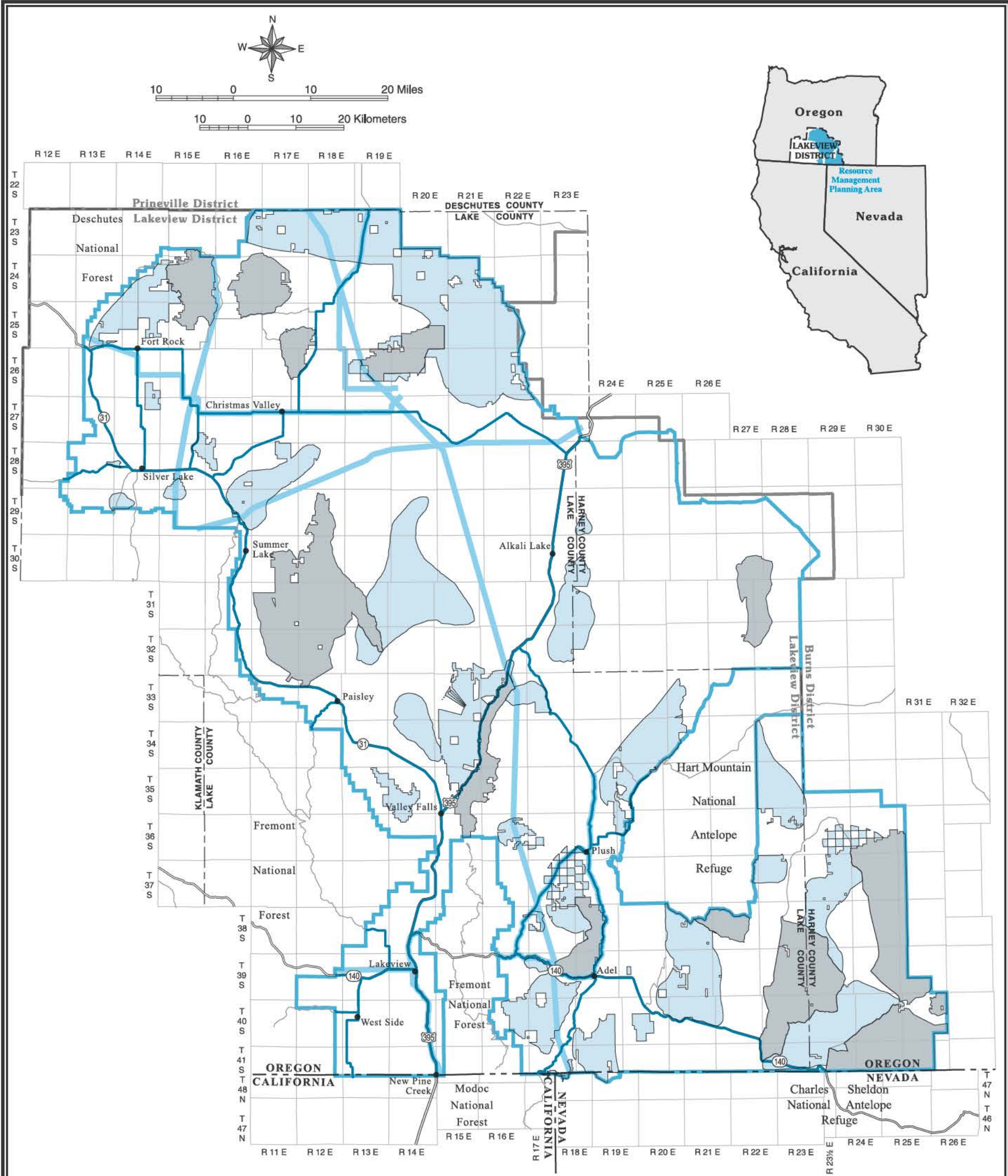


No warranty is made by the Bureau of Land Management as to the accuracy, reliability, or completeness of these data for individual or aggregate use with other data. Original data were compiled from various sources. This information may not meet National Map Accuracy Standards. This product was developed through digital means and may be updated without notification.

D05-05-03:PF:062303
Oregon State Office

Map L-5: Land Tenure Zones

(Map L-8 on back)



U.S. DEPARTMENT OF THE INTERIOR
Bureau of Land Management

**Lakeview District
Lakeview Resource Area
Resource Management Plan**

Summer 2003

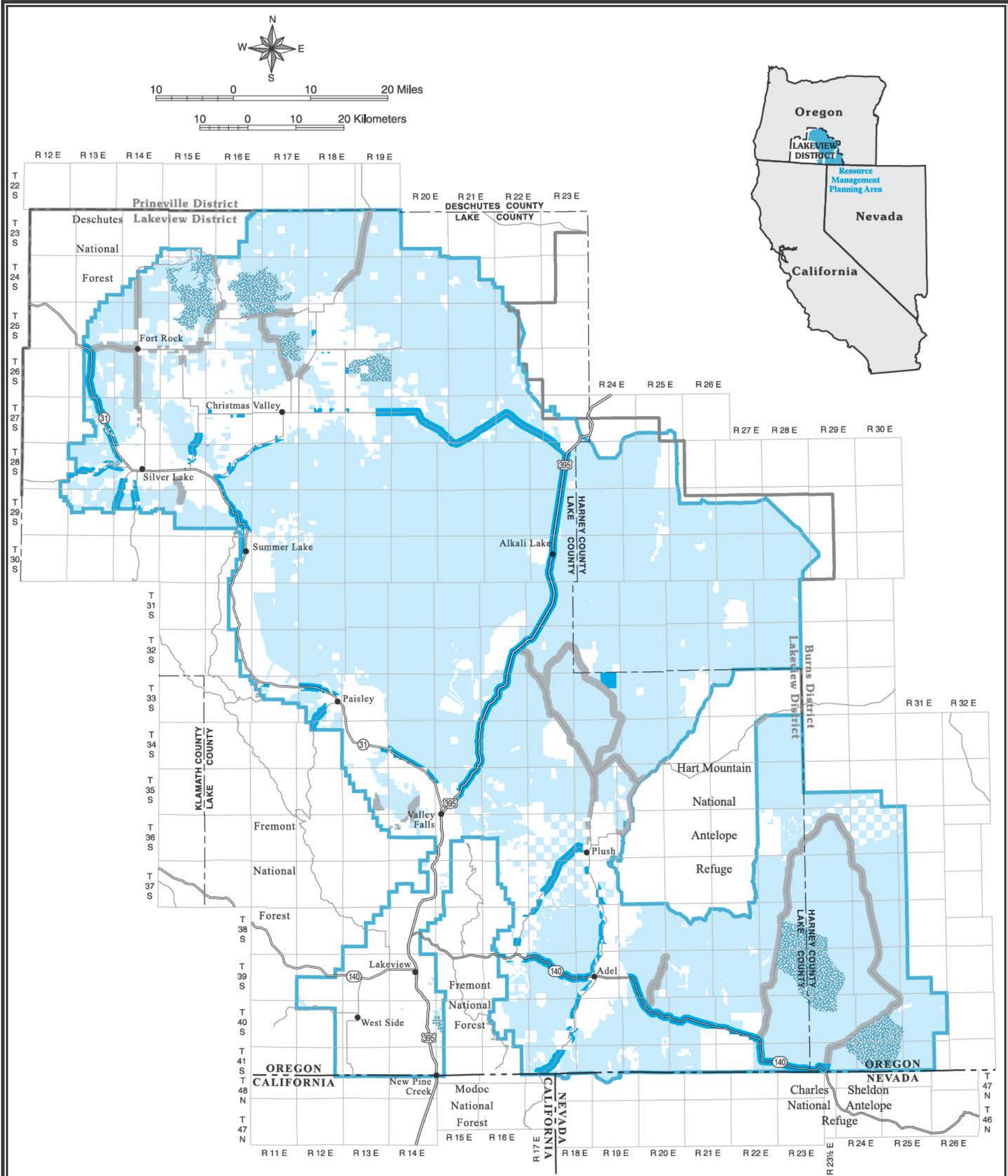


No warranty is made by the Bureau of Land Management as to the accuracy, reliability, or completeness of these data for individual or aggregate use with other data. Original data were compiled from various sources. This information may not meet National Map Accuracy Standards. This product was developed through digital means and may be updated without notification.

D05-05-03:PF:062303
Oregon State Office

**Map L-8: ROW Avoidance and Exclusion
Areas within the RMP Area**

(Map L-5 on back)



LEGEND

Recreation Opportunity Spectrum

- Semi-Primitive Non-Motorized (SPNM)
- Semi-Primitive Motorized (SPM)
- Roded Natural (RN)
- Rural
- Non-BLM Land

Note: Should Congress designate wilderness during the life of the plan, those areas would automatically be reclassified as semi-primitive non-motorized.

- Planning Area Boundary
- Bureau of Land Management District Boundary
- Major Road

U.S. DEPARTMENT OF THE INTERIOR
Bureau of Land Management

**Lakeview District
Lakeview Resource Area
Resource Management Plan**

Summer 2003

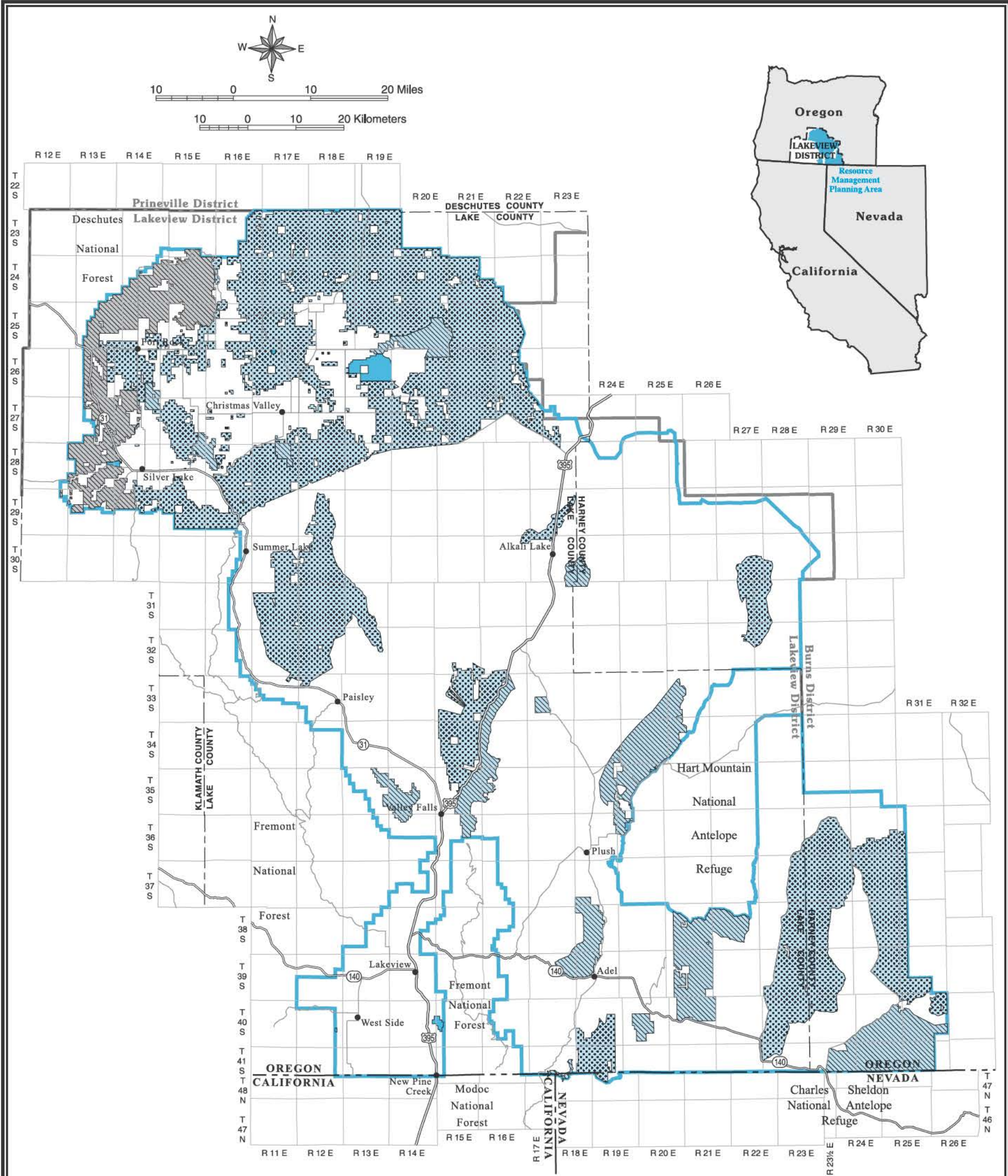


No warranty is made by the Bureau of Land Management as to the accuracy, reliability, or completeness of these data for individual or aggregate use with other data. Original data were compiled from various sources. This information may not meet National Map Accuracy Standards. This product was developed through digital means and may be updated without notification.

D05-05-03:PF:062303
Oregon State Office

Map R-3: Recreation Opportunity Spectrum within the RMP Area

(Map R-7 on back)



LEGEND

OHV Class and Limitations		
	Closed	
	Limited to Designated Roads and Trails	
	Limited to Existing Roads and Trails	
	Seasonally Limited to Designated Roads and Trails (December 1 to March 31)	
	Open	Major Road

U.S. DEPARTMENT OF THE INTERIOR
Bureau of Land Management

**Lakeview District
Lakeview Resource Area
Resource Management Plan**

Summer 2003

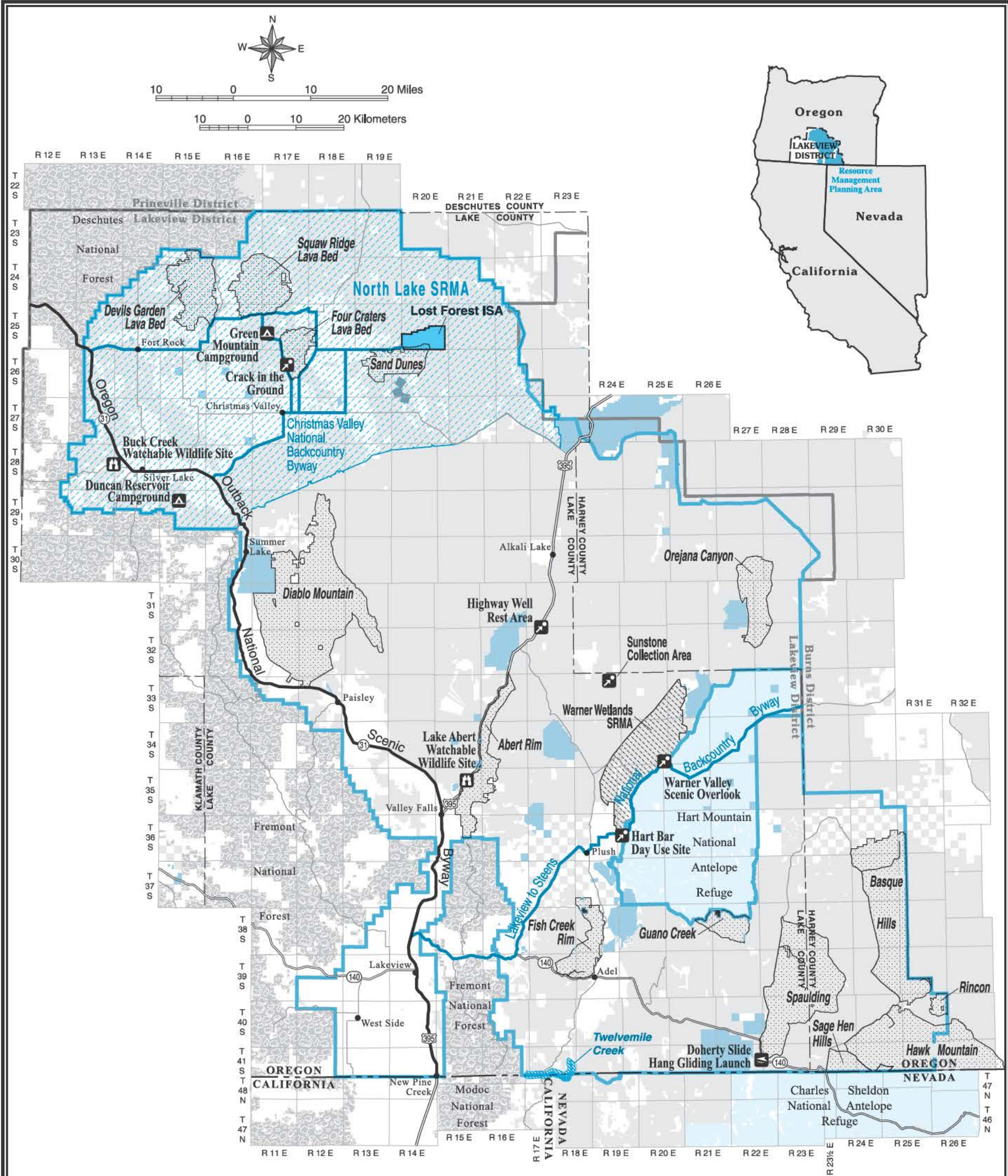


No warranty is made by the Bureau of Land Management as to the accuracy, reliability, or completeness of these data for individual or aggregate use with other data. Original data were compiled from various sources. This information may not meet National Map Accuracy Standards. This product was developed through digital means and may be updated without notification.

D05-05-03:PF:062303
Oregon State Office

Map R-7: OHV Designations within the RMP Area

(Map R-3 on back)



LEGEND

Name	Suitable Wild and Scenic River
Name	National Scenic Byway
Name	National Backcountry Byway
Name	Wilderness Study Area
Name	Acquired Land with Wilderness Characteristics
Name	Instant Study Area (ISA)
Designated Recreation Sites	
Name	Existing Special Recreation Management Area
Name	Special Recreation Management Area Addition
	Campground
	Point of Interest
	Hang Gliding Site
	Watchable Wildlife Site
Administered Lands	
	Bureau of Land Management
	U.S. Forest Service
	U.S. Fish and Wildlife Service
	Department of Defense
	State
	Private or Local Government
	Planning Area Boundary
	Bureau of Land Management District Boundary
	Major Road

U.S. DEPARTMENT OF THE INTERIOR
Bureau of Land Management

**Lakeview District
Lakeview Resource Area
Resource Management Plan**

Summer 2003

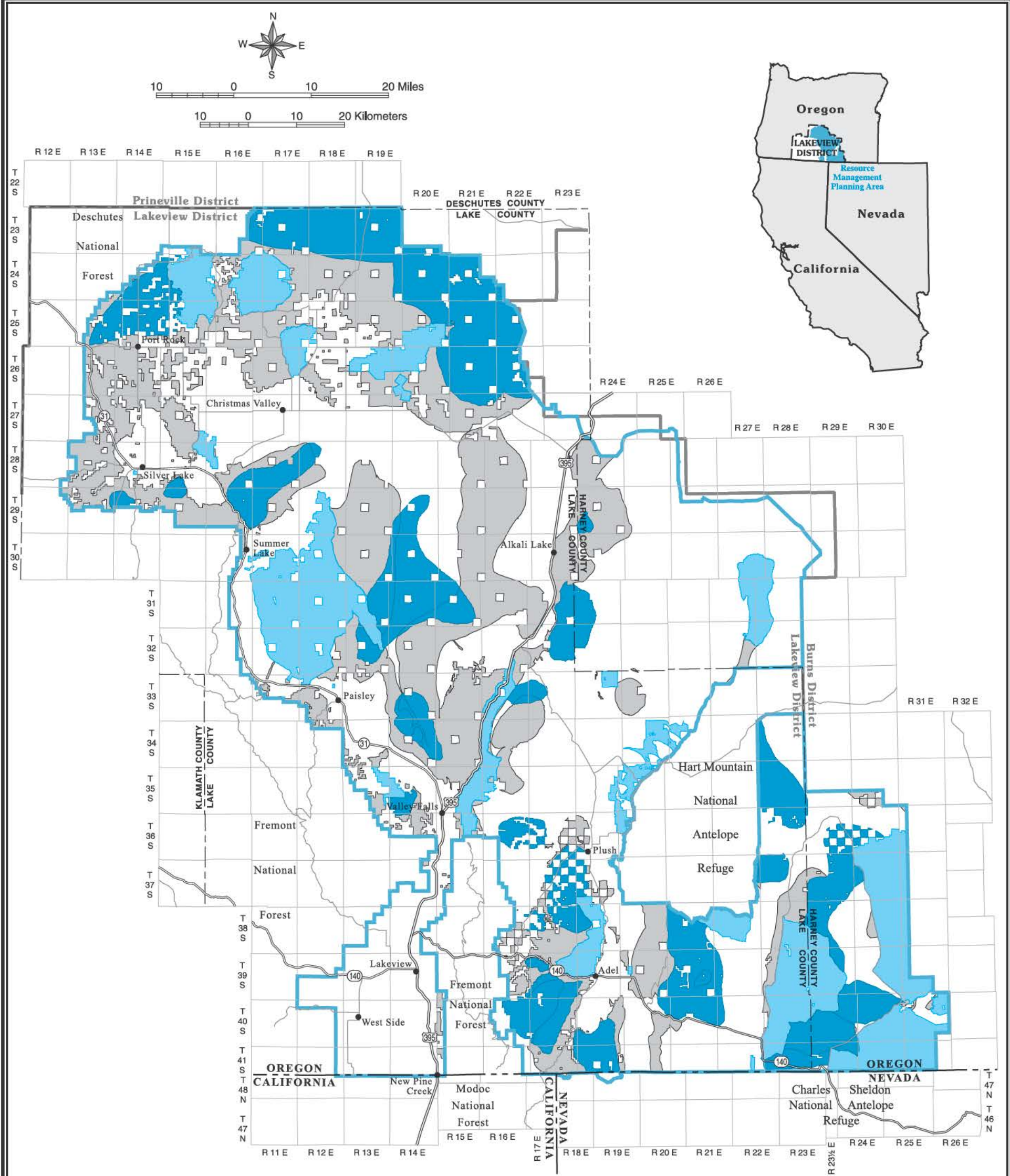


No warranty is made by the Bureau of Land Management as to the accuracy, reliability, or completeness of these data for individual or aggregate use with other data. Original data were compiled from various sources. This information may not meet National Map Accuracy Standards. This product was developed through digital means and may be updated without notification.

D05-05-03:PF:062303
Oregon State Office

Map R-9: Recreation, Wilderness Study Areas, and Wild and Scenic Rivers within the RMP Area

(Map M-8 on back)



LEGEND

Salable Mineral Restrictions

	Closed		Planning Area Boundary
	Avoid Surface Occupancy*		Bureau of Land Management District Boundary
	Other		Major Road
	Open		

* In areas where Greater Sage-Grouse breeding habitat has been confirmed

U.S. DEPARTMENT OF THE INTERIOR
Bureau of Land Management

Lakeview District
Lakeview Resource Area
Resource Management Plan

Summer 2003

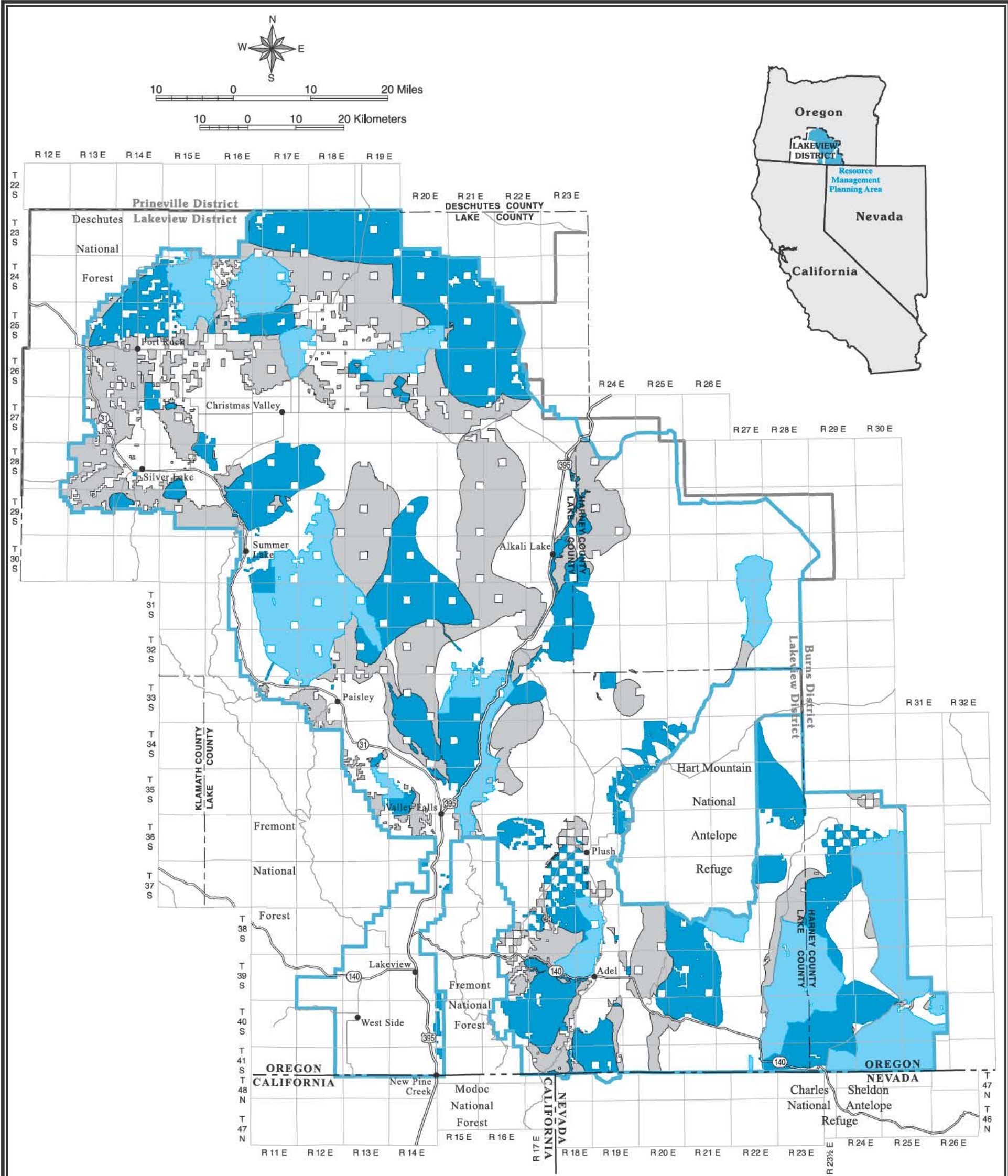


No warranty is made by the Bureau of Land Management as to the accuracy, reliability, or completeness of these data for individual or aggregate use with other data. Original data were compiled from various sources. This information may not meet National Map Accuracy Standards. This product was developed through digital means and may be updated without notification.

D05-05-03:PF:062503
Oregon State Office

Map M-8: Salable Mineral Restrictions

(Map R-9 on back)



LEGEND

Leasable Mineral Restrictions

Closed

No Surface Occupancy

Other

Open

Planning Area Boundary

Bureau of Land Management District Boundary

Major Road

U.S. DEPARTMENT OF THE INTERIOR
Bureau of Land Management

Lakeview District
Lakeview Resource Area
Resource Management Plan

Summer 2003

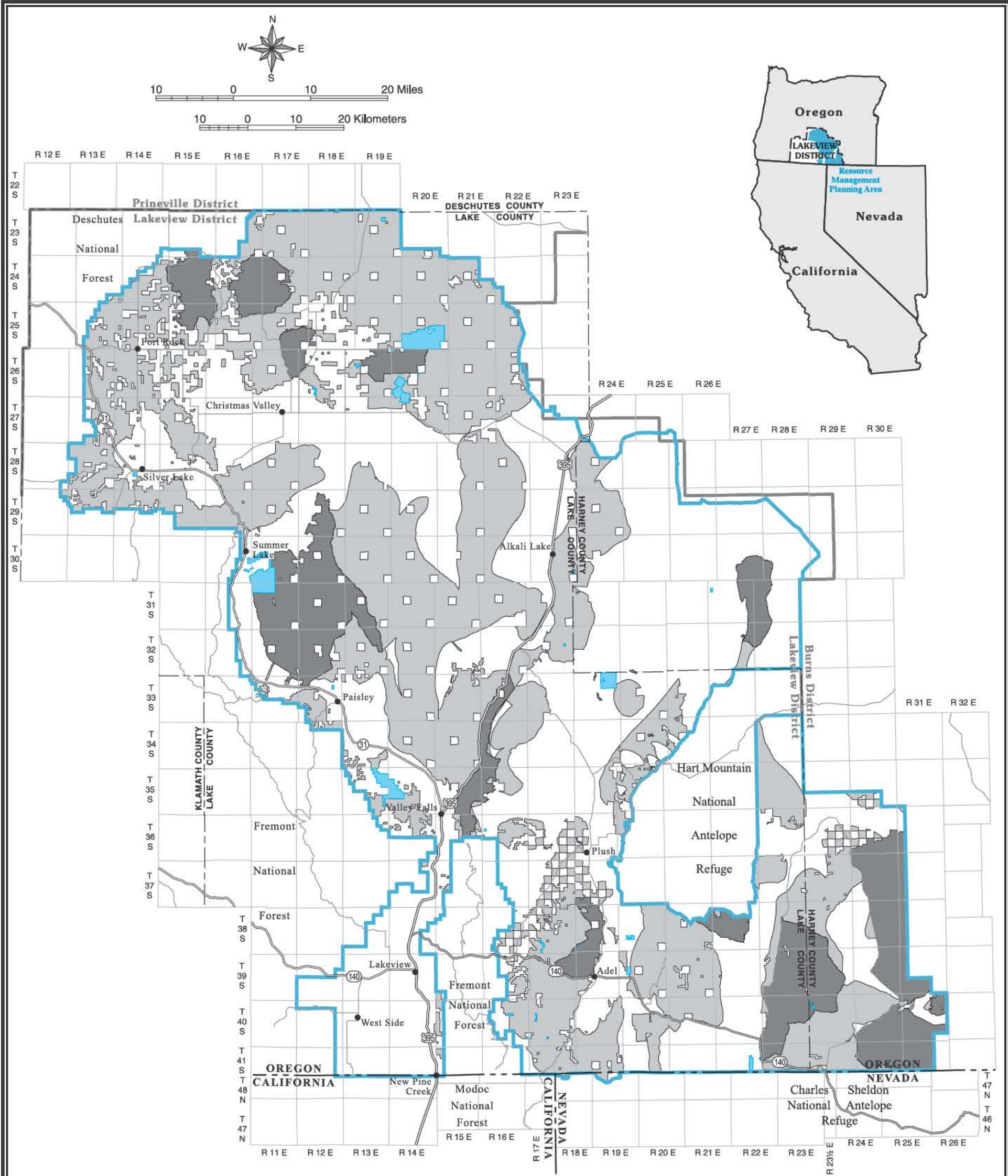


No warranty is made by the Bureau of Land Management as to the accuracy, reliability, or completeness of these data for individual or aggregate use with other data. Original data were compiled from various sources. This information may not meet National Map Accuracy Standards. This product was developed through digital means and may be updated without notification.

D05-05-03:PF:062503
Oregon State Office

Map M-9: Leasable Mineral Restrictions

(Map M-10 on back)



LEGEND

Locatable Mineral Restrictions

- Closed
- No Activity Requiring Reclamation
- Other
- Open

- Planning Area Boundary
- Bureau of Land Management District Boundary
- Major Road

U.S. DEPARTMENT OF THE INTERIOR
Bureau of Land Management

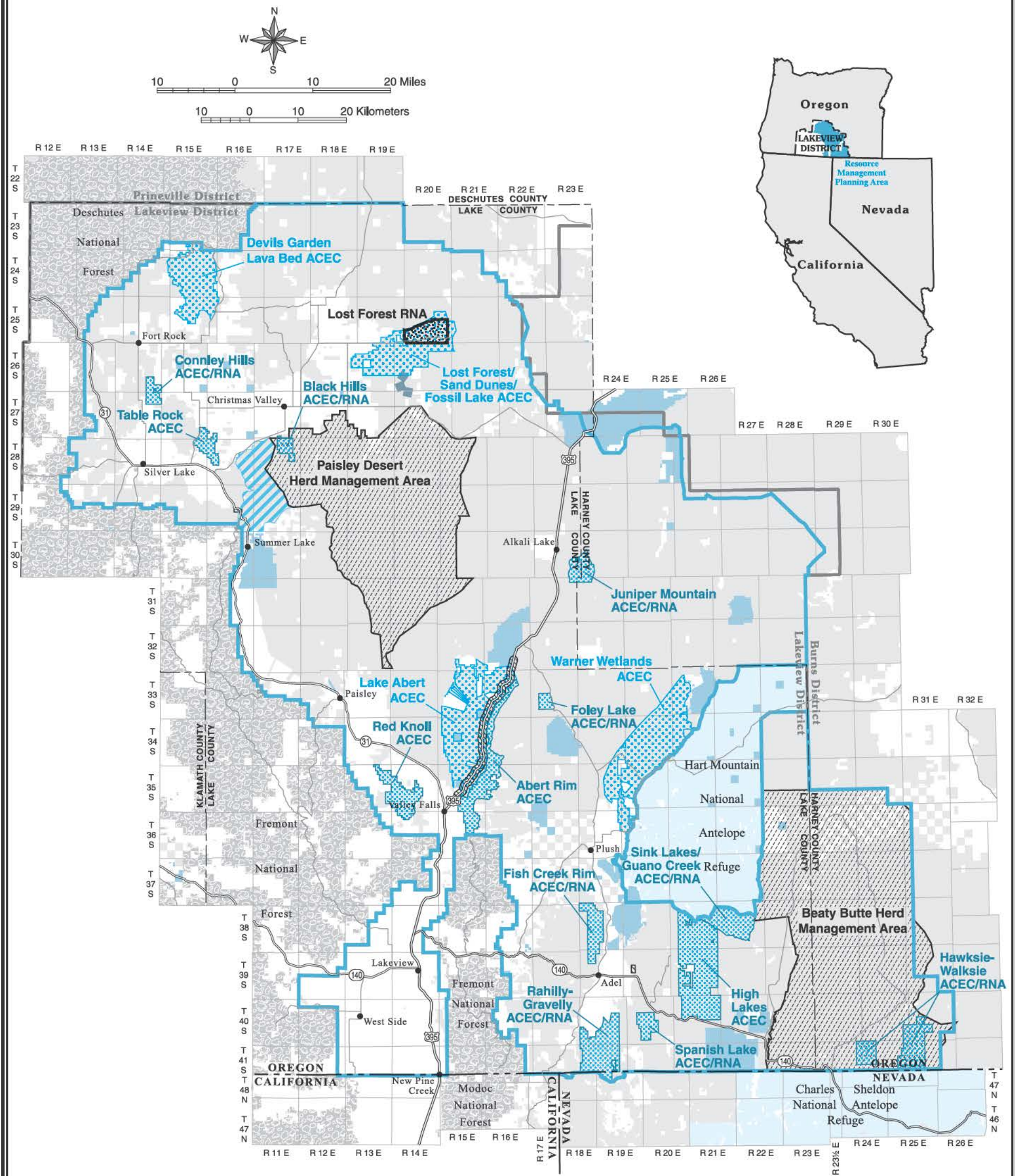
**Lakeview District
Lakeview Resource Area
Resource Management Plan**

Summer 2003



No warranty is made by the Bureau of Land Management as to the accuracy, reliability, or completeness of these data for individual or aggregate use with other data. Original data were compiled from various sources. This information may not meet National Map Accuracy Standards. This product was developed through digital means and may be updated without notification.

D05-05-03:PF:062503
Oregon State Office



LEGEND

Special Management Areas

- Existing Area of Critical Environmental Concern (ACEC)
- New ACEC
- National Register Historic District
- Wild Horse Herd Management Area
- Unoccupied Herd Area
- Existing Research Natural Area

Major Road

Administered Lands

- Bureau of Land Management
- U.S. Forest Service
- U.S. Fish and Wildlife Service
- Department of Defense
- State
- Private or Local Government

Planning Area Boundary

Bureau of Land Management District Boundary

U.S. DEPARTMENT OF THE INTERIOR
Bureau of Land Management

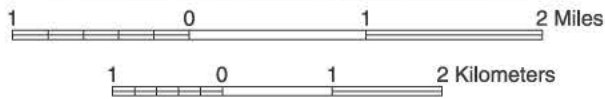
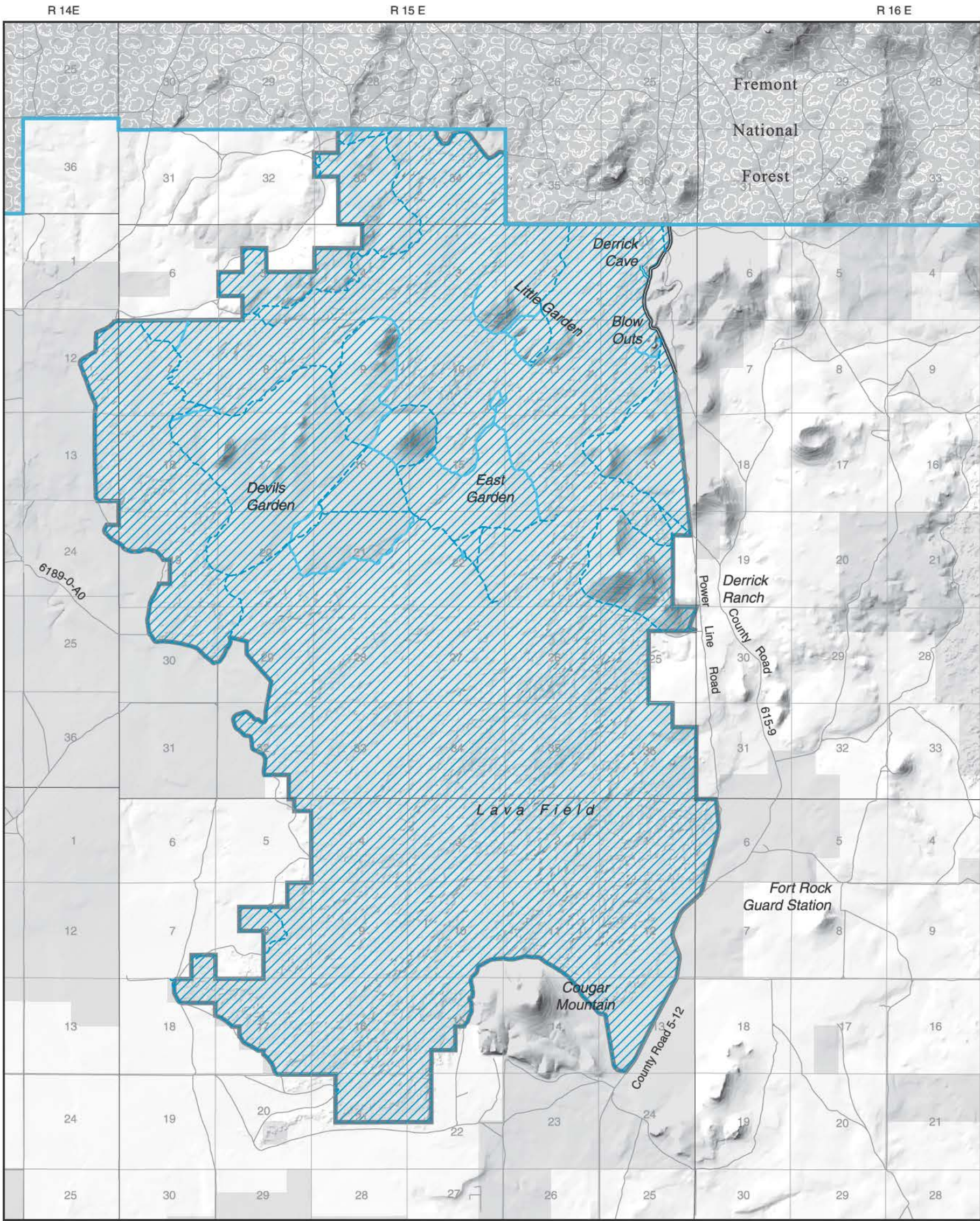
**Lakeview District
Lakeview Resource Area
Resource Management Plan**

Summer 2003



No warranty is made by the Bureau of Land Management as to the accuracy, reliability, or completeness of these data for individual or aggregate use with other data. Original data were compiled from various sources. This information may not meet National Map Accuracy Standards. This product was developed through digital means and may be updated without notification.

D05-05-03:PF:062303
Oregon State Office



LEGEND

- | | |
|--|--|
| Devils Garden Wilderness Study Area | Administered Lands |
| Devils Garden Area of Critical Environmental Concern | Bureau of Land Management |
| Planning Area Boundary | U.S. Forest Service |
| Existing Road | Private or Local Government |
| Road Designations | |
| Historically Closed | Seasonally Closed December 1 to March 31 |
| Closed | Open |

Note: Road data sources may include one or more of the following: USGS DLG and DOQ data, GPS data, and field mapping. Any additional roads located on the ground in this area would be designated as closed unless needed for resource management purposes.

Note: Due to wilderness inventory errors or inaccuracies that existed in the maps available at the time the wilderness inventory was conducted, some trails or "ways" which appear on the Oregon Wilderness Final EIS maps (USDI-BLM 1989a) do not actually exist on the ground as depicted and, therefore, are not shown on this map.



U.S. DEPARTMENT OF THE INTERIOR
Bureau of Land Management

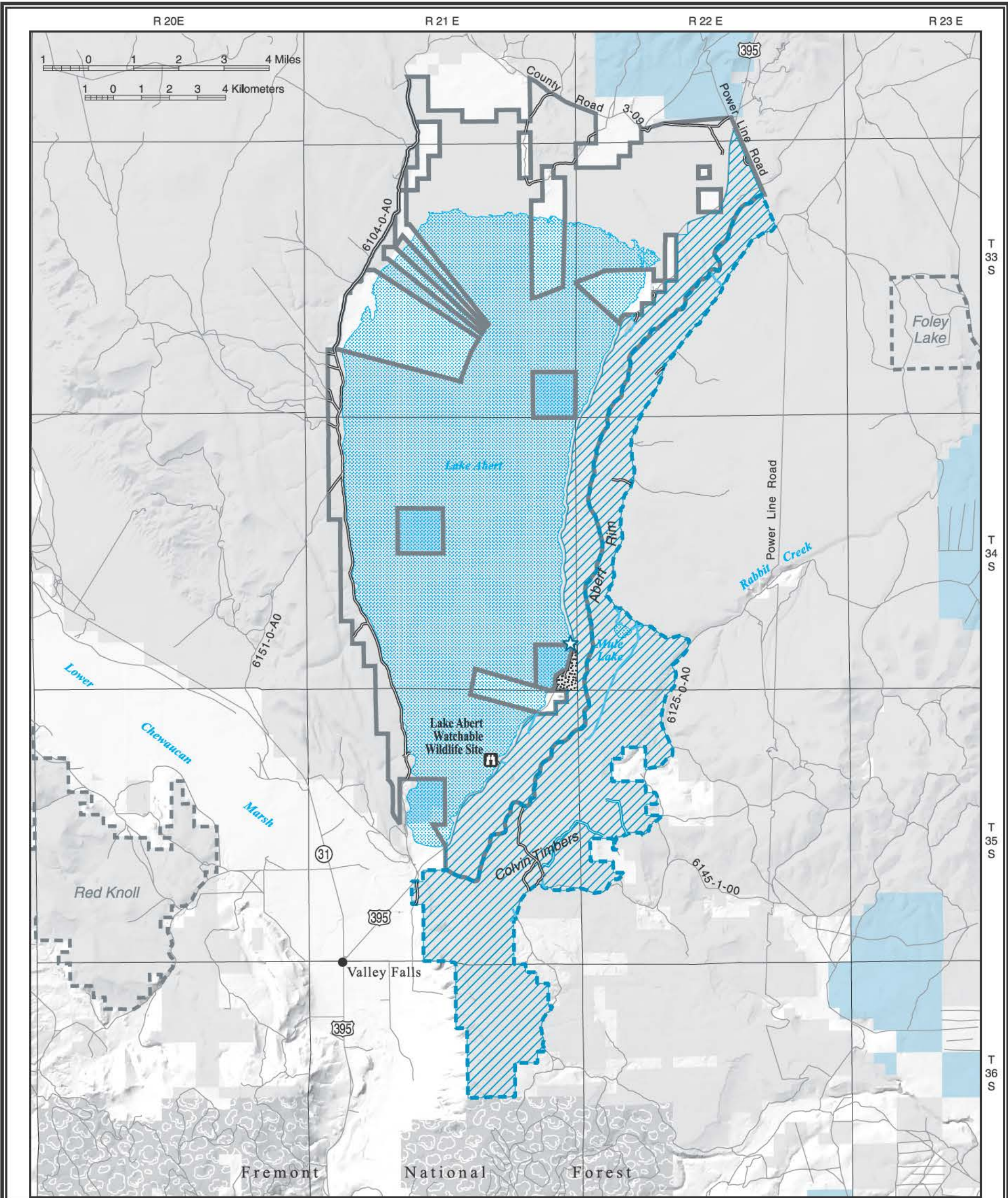
**Lakeview District
Lakeview Resource Area
Resource Management Plan**

Summer 2003



No warranty is made by the Bureau of Land Management as to the accuracy, reliability, or completeness of these data for individual or aggregate use with other data. Original data were compiled from various sources. This information may not meet National Map Accuracy Standards. This product was developed through digital means and may be updated without notification.

D05-05-03:PF:062303)
Oregon State Office



LEGEND

	Abert Rim Wilderness Study Area (WSA)		Perennial Lake
	Acquired Land with Wilderness Characteristics	Road Designations	
	Existing Lake Abert Area of Critical Environmental Concern (ACEC)		Historically Closed
	Abert Rim Area of Critical Environmental Concern		Closed
	Other New ACEC		Open
	Existing Road	Administered Lands	
	Point of Interest		Bureau of Land Management
	Watchable Wildlife Site		U.S. Forest Service
	Geological Interpretive Site		State
			Private or Local Government

Note: Road data sources may include one or more of the following: USGS DLG and DOQ data, GPS data, and field mapping. Any additional roads discovered or created on the ground in Abert Rim WSA in the future would be designated closed unless needed for resource management purposes. Any additional roads discovered or created on the ground in the Lake Abert ACEC in the future would be considered open unless determined in a subsequent analysis that they are no longer needed or are causing resource damage.

Note: Due to wilderness inventory errors or inaccuracies that existed in the maps available at the time the wilderness inventory was conducted, some trails or "ways" which appear on the Oregon Wilderness Final EIS maps (USDI-BLM 1989a) do not actually exist on the ground as depicted and, therefore, are not shown on this map.

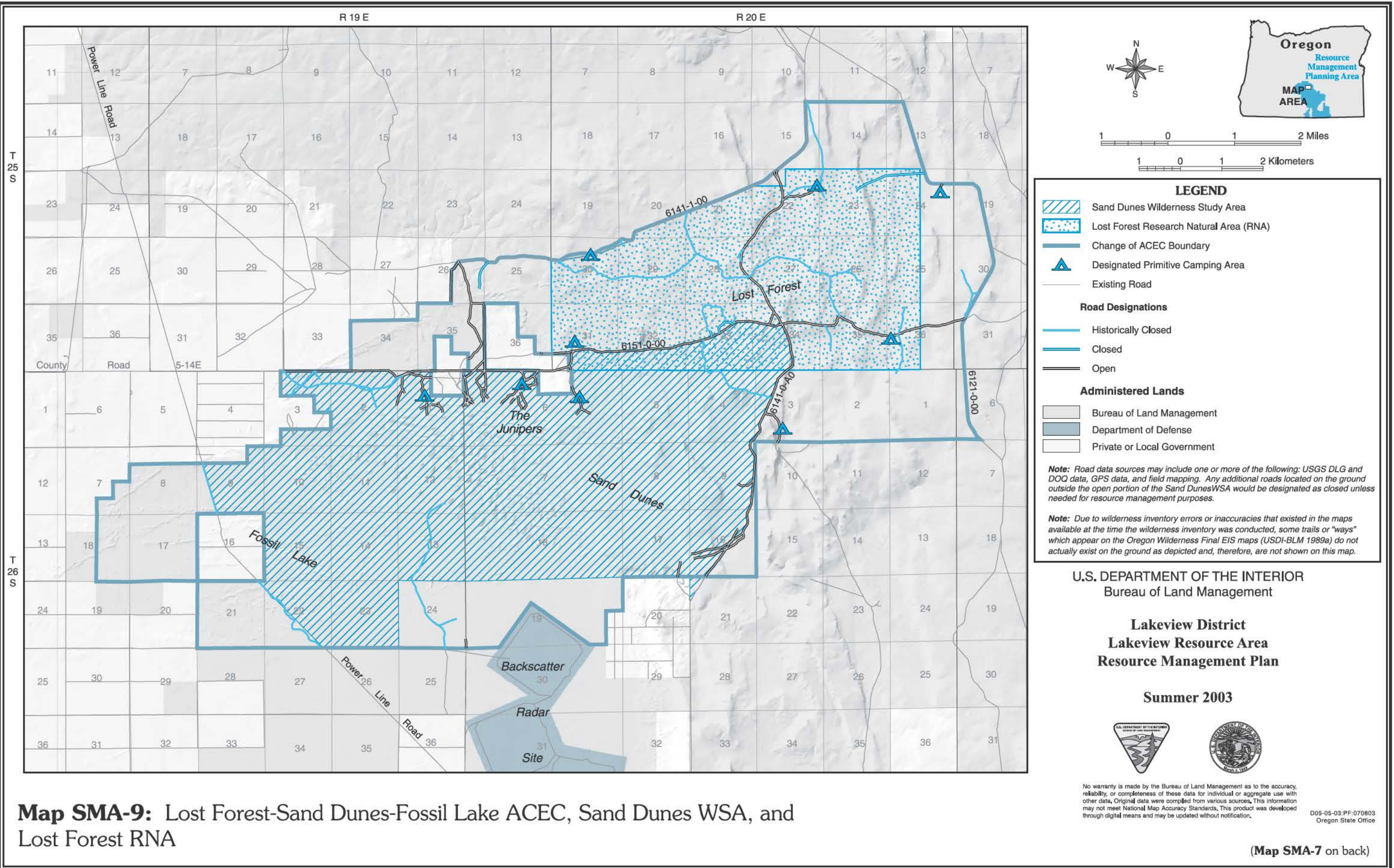
U.S. DEPARTMENT OF THE INTERIOR
Bureau of Land Management

**Lakeview District
Lakeview Resource Area
Resource Management Plan**

Summer 2003

No warranty is made by the Bureau of Land Management as to the accuracy, reliability, or completeness of these data for individual or aggregate use with other data. Original data were compiled from various sources. This information may not meet National Map Accuracy Standards. This product was developed through digital means and may be updated without notification.

D05-05-03:PF:062303
Oregon State Office



Map SMA-9: Lost Forest-Sand Dunes-Fossil Lake ACEC, Sand Dunes WSA, and Lost Forest RNA

U.S. DEPARTMENT OF THE INTERIOR
Bureau of Land Management

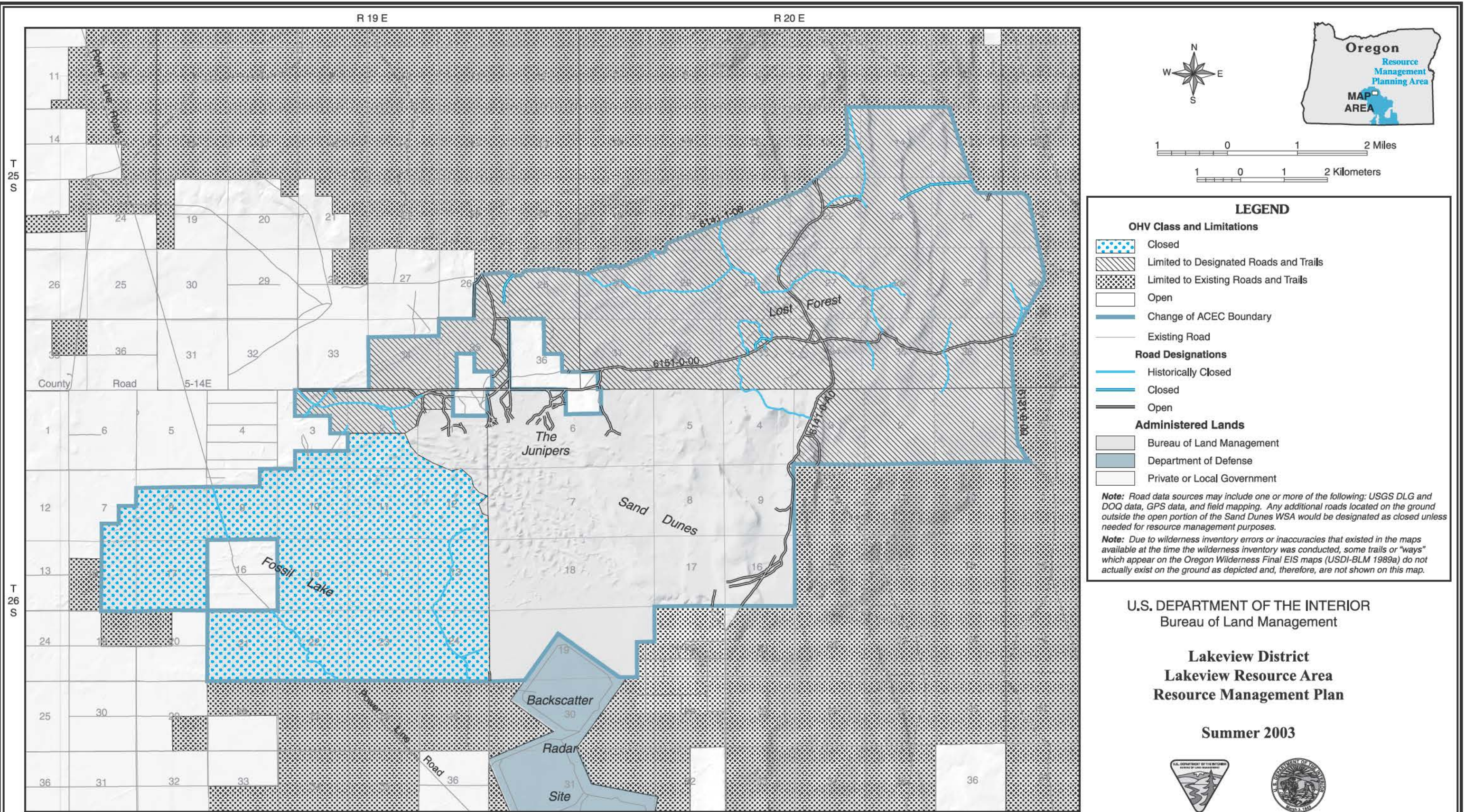
Lakeview District
Lakeview Resource Area
Resource Management Plan

Summer 2003

No warranty is made by the Bureau of Land Management as to the accuracy, reliability, or completeness of these data for individual or aggregate use with other data. Original data were compiled from various sources. This information may not meet National Map Accuracy Standards. This product was developed through digital means and may be updated without notification.

D05-05-03-PF-070803
Oregon State Office

(Map SMA-7 on back)



Map SMA-9A: OHV Designations in the Lost Forest-Sand Dunes-Fossil Lake ACEC, Sand Dunes WSA, and Lost Forest RNA

U.S. DEPARTMENT OF THE INTERIOR
Bureau of Land Management

Lakeview District
Lakeview Resource Area
Resource Management Plan

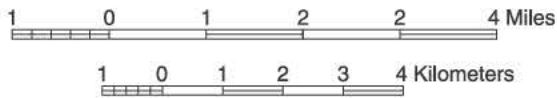
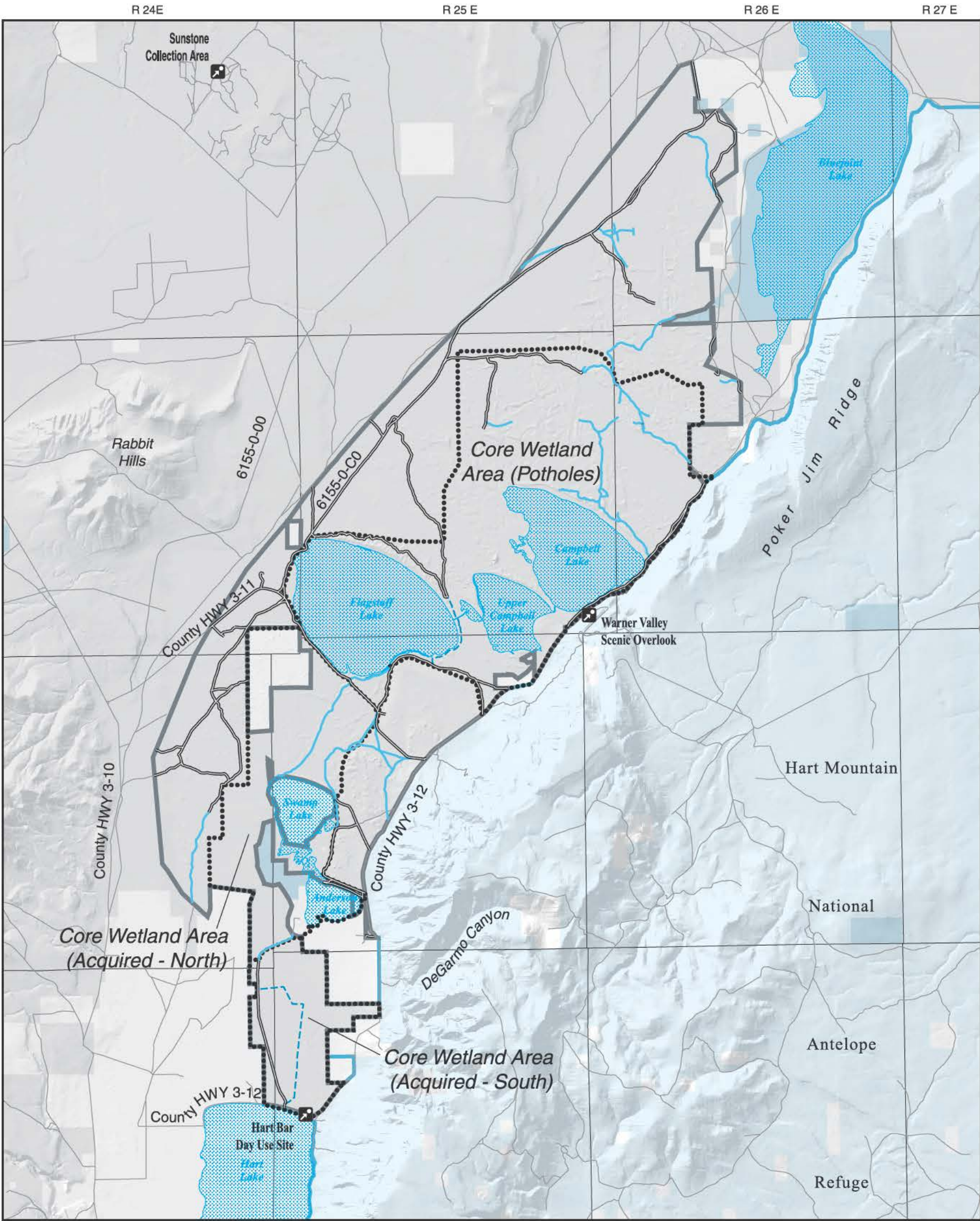
Summer 2003



No warranty is made by the Bureau of Land Management as to the accuracy, reliability, or completeness of these data for individual or aggregate use with other data. Original data were compiled from various sources. This information may not meet National Map Accuracy Standards. This product was developed through digital means and may be updated without notification.

D05-05-03:PF:062303
Oregon State Office

(Map SMA-10 on back)



U.S. DEPARTMENT OF THE INTERIOR
Bureau of Land Management

Lakeview District
Lakeview Resource Area
Resource Management Plan

Summer 2003



No warranty is made by the Bureau of Land Management as to the accuracy, reliability, or completeness of these data for individual or aggregate use with other data. Original data were compiled from various sources. This information may not meet National Map Accuracy Standards. This product was developed through digital means and may be updated without notification.

D05-05-03:PF:062303
Oregon State Office

LEGEND

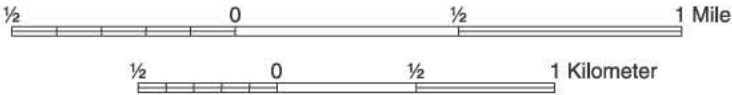
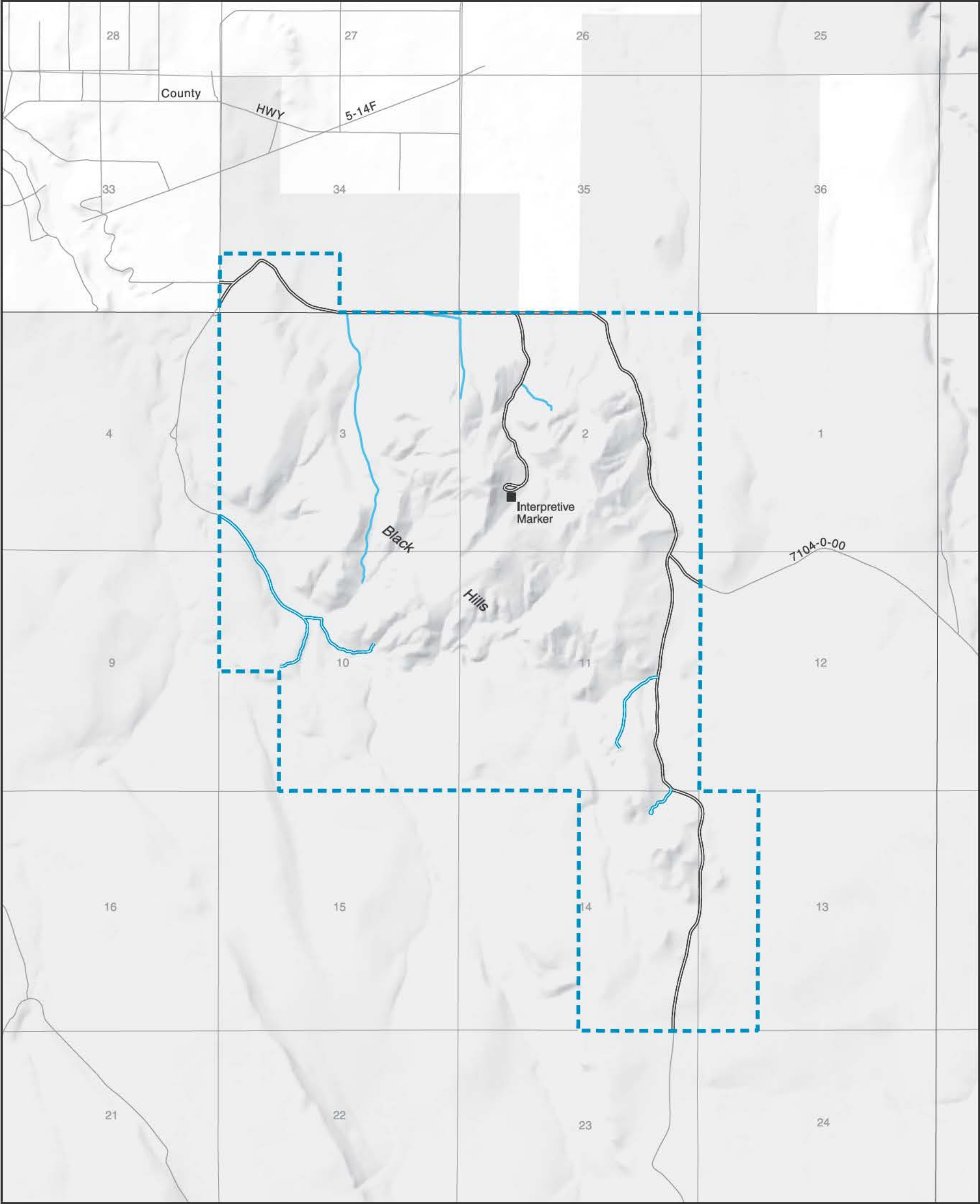
<ul style="list-style-type: none"> Existing Warner Wetlands Area of Critical Environmental Concern Management Zone Planning Area Boundary Existing Road 	<p>Administered Lands</p> <ul style="list-style-type: none"> Bureau of Land Management U.S. Fish and Wildlife Service State Private or Local Government
<p>Road Designations</p> <ul style="list-style-type: none"> Historically Closed Seasonally Closed (Dependent on Local Conditions) Open 	<ul style="list-style-type: none"> Point of Interest Perennial Lake

Note: Road data sources may include one or more of the following: USGS DLG and DOQ data, GPS data, and field mapping. Any additional roads discovered or created on the ground in this area in the future would be designated closed unless needed for resource management purposes.

Map SMA-10: Warner Wetlands ACEC

(Map SMA-9A on back)

R 17 E



U.S. DEPARTMENT OF THE INTERIOR
Bureau of Land Management

**Lakeview District
Lakeview Resource Area
Resource Management Plan**

Summer 2003



LEGEND

Black Hills Area of Critical Environmental Concern / Research Natural Area

Existing Road

Administered Lands

Bureau of Land Management

Private or Local Government

Road Designations

Historically Closed

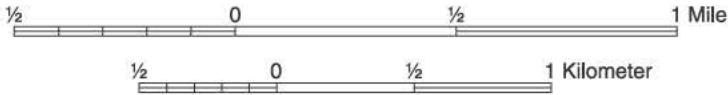
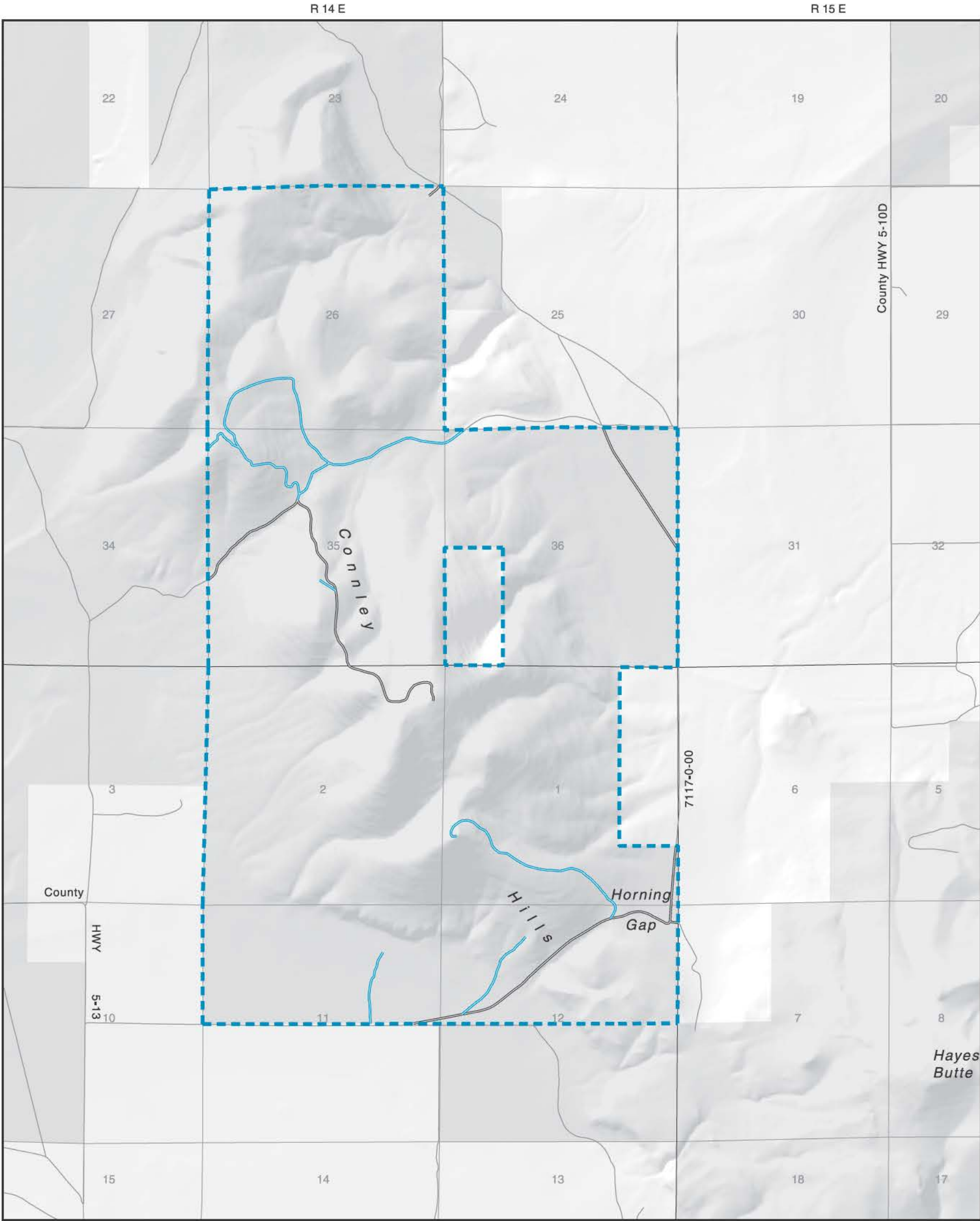
Closed

Open

Note: Road data sources may include one or more of the following: USGS DLG and DOQ data, GPS data, and field mapping. Additional, non-inventoried roads or trails may be present on the ground. Any new roads or trails discovered in the future would be considered open unless determined in a subsequent analysis that they are not needed or are causing resource damage.

No warranty is made by the Bureau of Land Management as to the accuracy, reliability, or completeness of these data for individual or aggregate use with other data. Original data were compiled from various sources. This information may not meet National Map Accuracy Standards. This product was developed through digital means and may be updated without notification.

D05-05-03:PF:062303
Oregon State Office



U.S. DEPARTMENT OF THE INTERIOR
Bureau of Land Management

Lakeview District
Lakeview Resource Area
Resource Management Plan

Summer 2003



No warranty is made by the Bureau of Land Management as to the accuracy, reliability, or completeness of these data for individual or aggregate use with other data. Original data were compiled from various sources. This information may not meet National Map Accuracy Standards. This product was developed through digital means and may be updated without notification.

D05-05-03:PF:062303
Oregon State Office

LEGEND

Connley Hills Area of Critical Environmental Concern / Research Natural Area

Existing Road

Road Designations

Closed

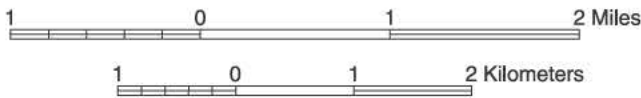
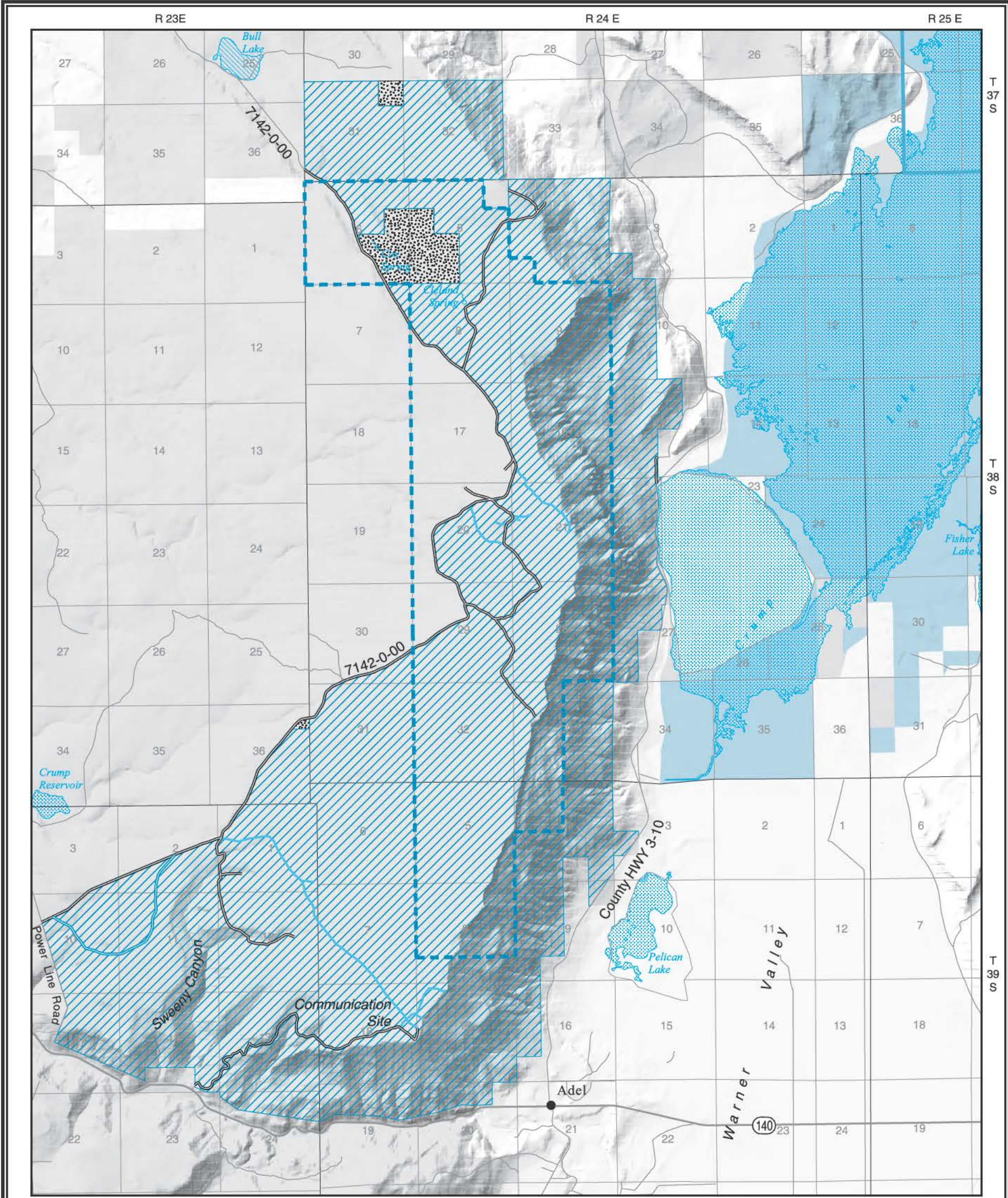
Open

Administered Lands

Bureau of Land Management

Private or Local Government

Note: Road data sources may include one or more of the following: USGS DLG and DOQ data, GPS data, and field mapping. Additional, non-inventoried roads or trails may be present on the ground. Any new roads or trails discovered in the future would be considered open unless determined in a subsequent analysis that they are not needed or are causing resource damage.



U.S. DEPARTMENT OF THE INTERIOR
Bureau of Land Management

**Lakeview District
Lakeview Resource Area
Resource Management Plan**

Summer 2003



No warranty is made by the Bureau of Land Management as to the accuracy, reliability, or completeness of these data for individual or aggregate use with other data. Original data were compiled from various sources. This information may not meet National Map Accuracy Standards. This product was developed through digital means and may be updated without notification.

D05-05-03:PF:062303
Oregon State Office



LEGEND

Fish Creek Rim Wilderness Study Area

Acquired Land with Wilderness Characteristics

Fish Creek Rim Area of Critical Environmental Concern / Research Natural Area

Planning Area Boundary

Existing Road

Administered Lands

Bureau of Land Management

State

Private or Local Government

Road Designations

Historically Closed

Closed


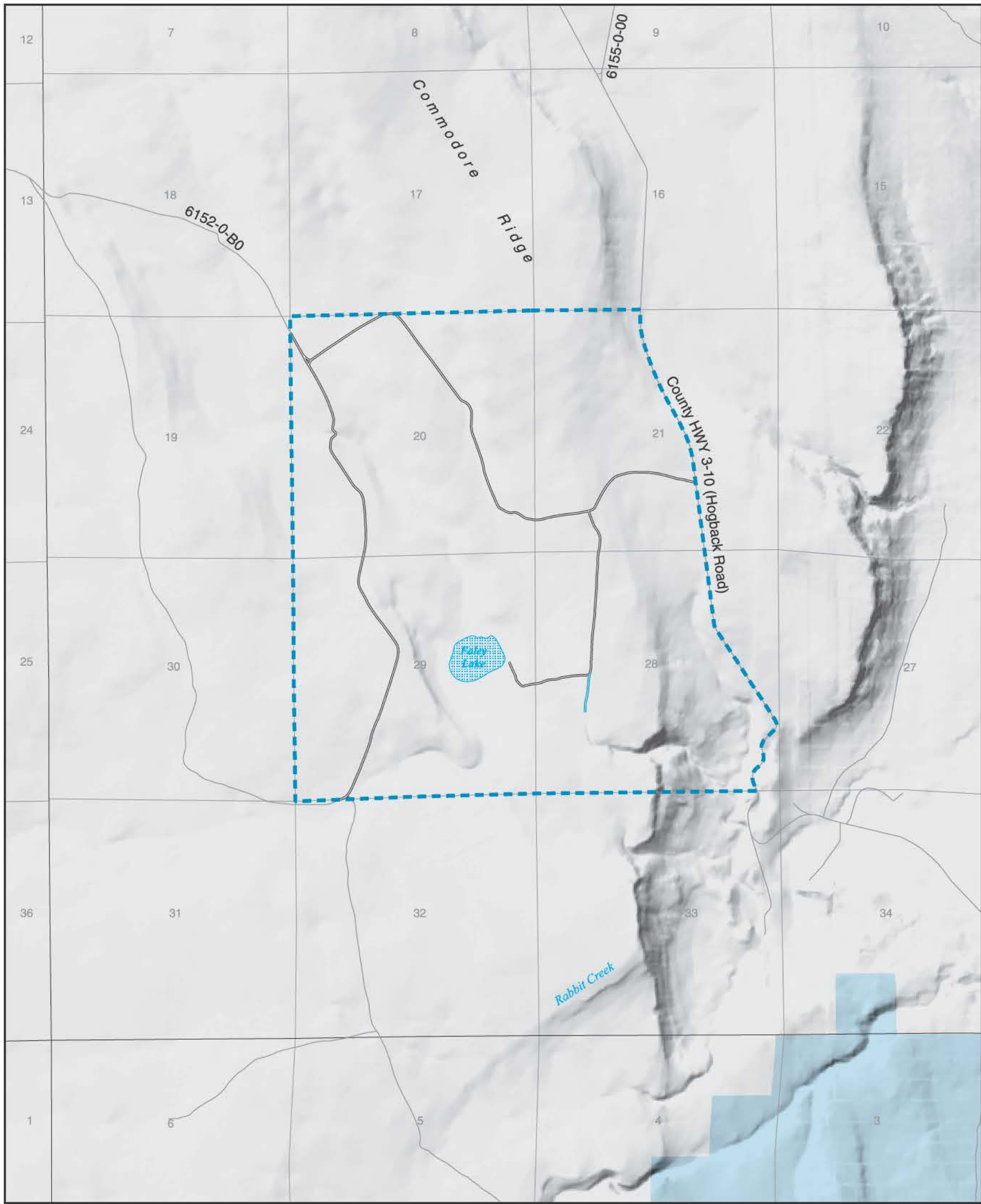
Open

Note: Road data sources may include one or more of the following: USGS DLG and DOQ data, GPS data, and field mapping. Any additional roads discovered or created on the ground in this area in the future would be designated closed unless needed for resource management purposes.

Perennial Lake

Intermittent Lake

R 23 E



U.S. DEPARTMENT OF THE INTERIOR
Bureau of Land Management

**Lakeview District
Lakeview Resource Area
Resource Management Plan**

Summer 2003



No warranty is made by the Bureau of Land Management as to the accuracy, reliability, or completeness of these data for individual or aggregate use with other data. Original data were compiled from various sources. This information may not meet National Map Accuracy Standards. This product was developed through digital means and may be updated without notification.

D05-05-03:PF:062303)
Oregon State Office

LEGEND

Foley Lake Area of Critical Environmental Concern / Research

Existing Road

Road Designations

Closed

Open

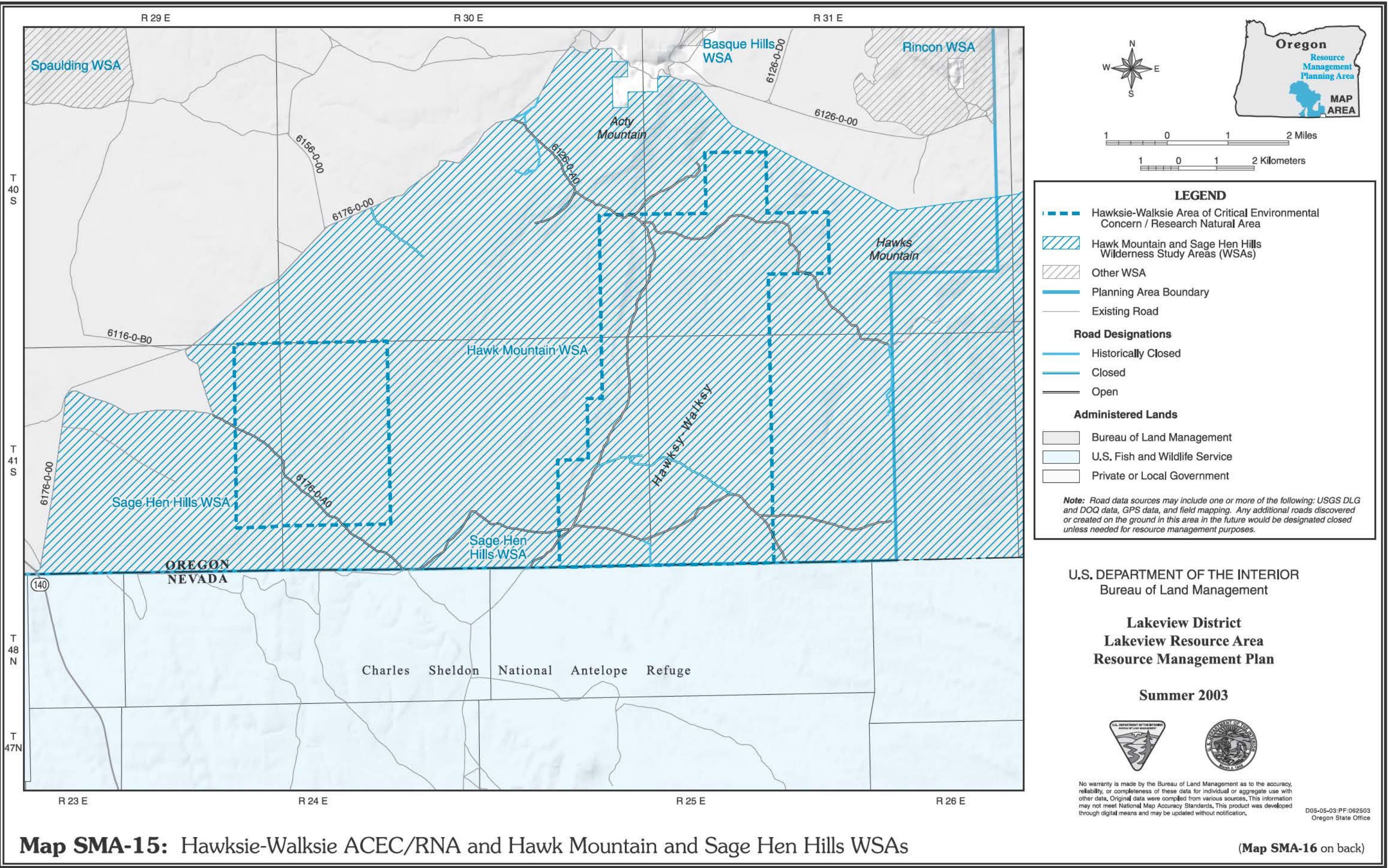
Administered Lands

Bureau of Land Management

State

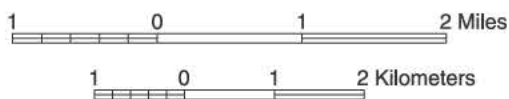
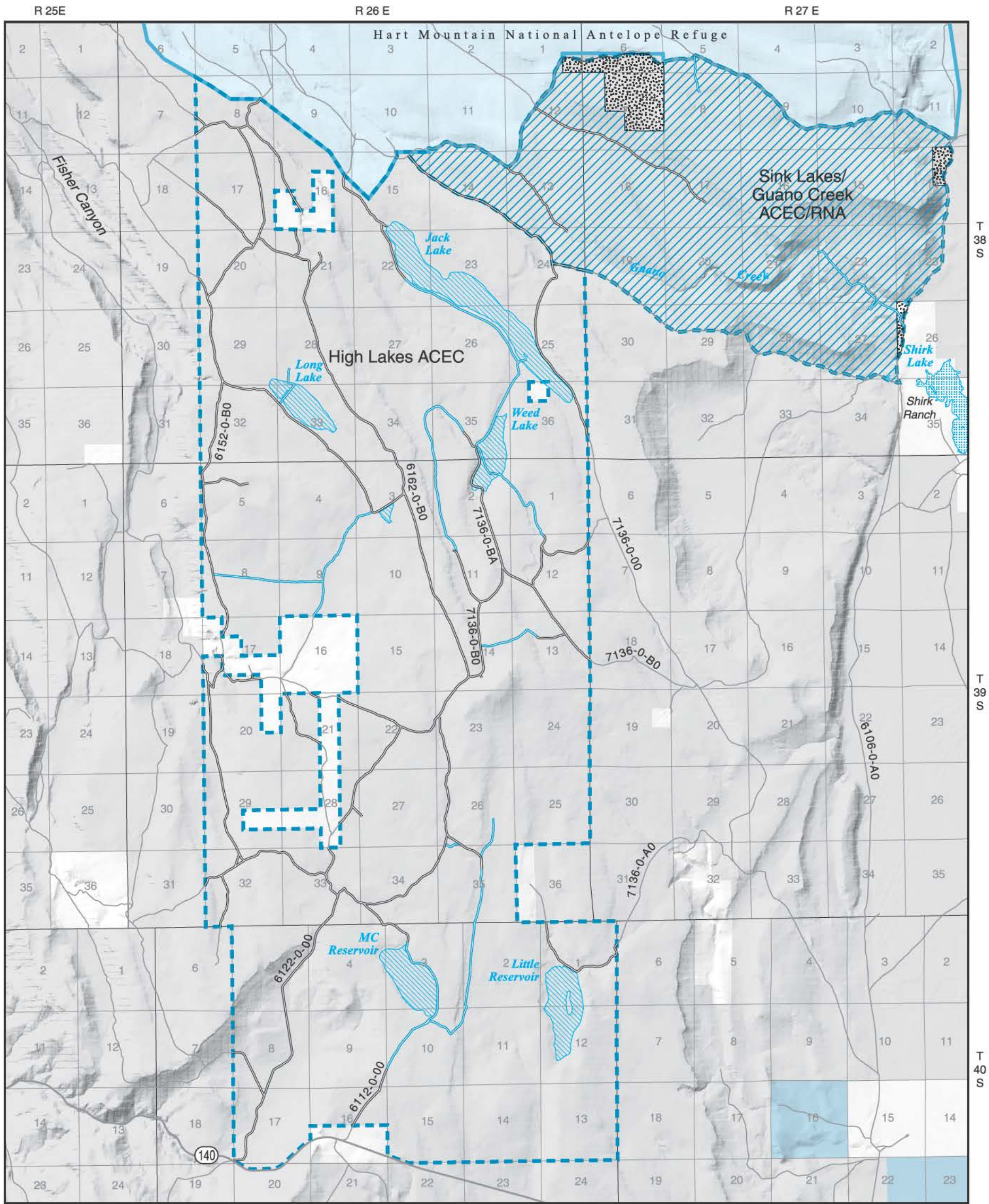
Perennial Lake

Note: Road data sources may include one or more of the following: USGS DLG and DOQ data, GPS data, and field mapping. Additional, non-inventoried roads or trails may be present on the ground. Any new roads or trails discovered in the future would be considered open unless determined in a subsequent analysis that they are not needed or are causing resource damage.



Map SMA-15: Hawksie-Walksie ACEC/RNA and Hawk Mountain and Sage Hen Hills WSAs

(Map SMA-16 on back)



LEGEND

- | | | | |
|--|---|---------------------------|--------------------------------|
| | Guano Creek Wilderness Study Area (WSA) | Administered Lands | |
| | Acquired Land with Wilderness Characteristics | | Bureau of Land Management |
| | Area of Critical Environmental Concern (ACEC) / Research Natural Area (RNA) | | U.S. Fish and Wildlife Service |
| | Planning Area Boundary | | State |
| | Existing Road | | Private or Local Government |
| | Road Designations | | Perennial Lake |
| | Historically Closed | | Intermittent Lake |
| | Closed | | |
| | Open | | |
- Note:** Road data sources may include one or more of the following: USGS DLG and DOQ data, GPS data, and field mapping. Any additional roads discovered or created on the ground within the Guano Creek WSA in the future would be designated closed unless needed for resource management purposes. Any additional roads discovered within the Proposed High Lakes ACEC would be considered open, unless determined in a subsequent analysis that they are not needed or are causing resource damage.



U.S. DEPARTMENT OF THE INTERIOR
Bureau of Land Management

Lakeview District Lakeview Resource Area Resource Management Plan

Summer 2003


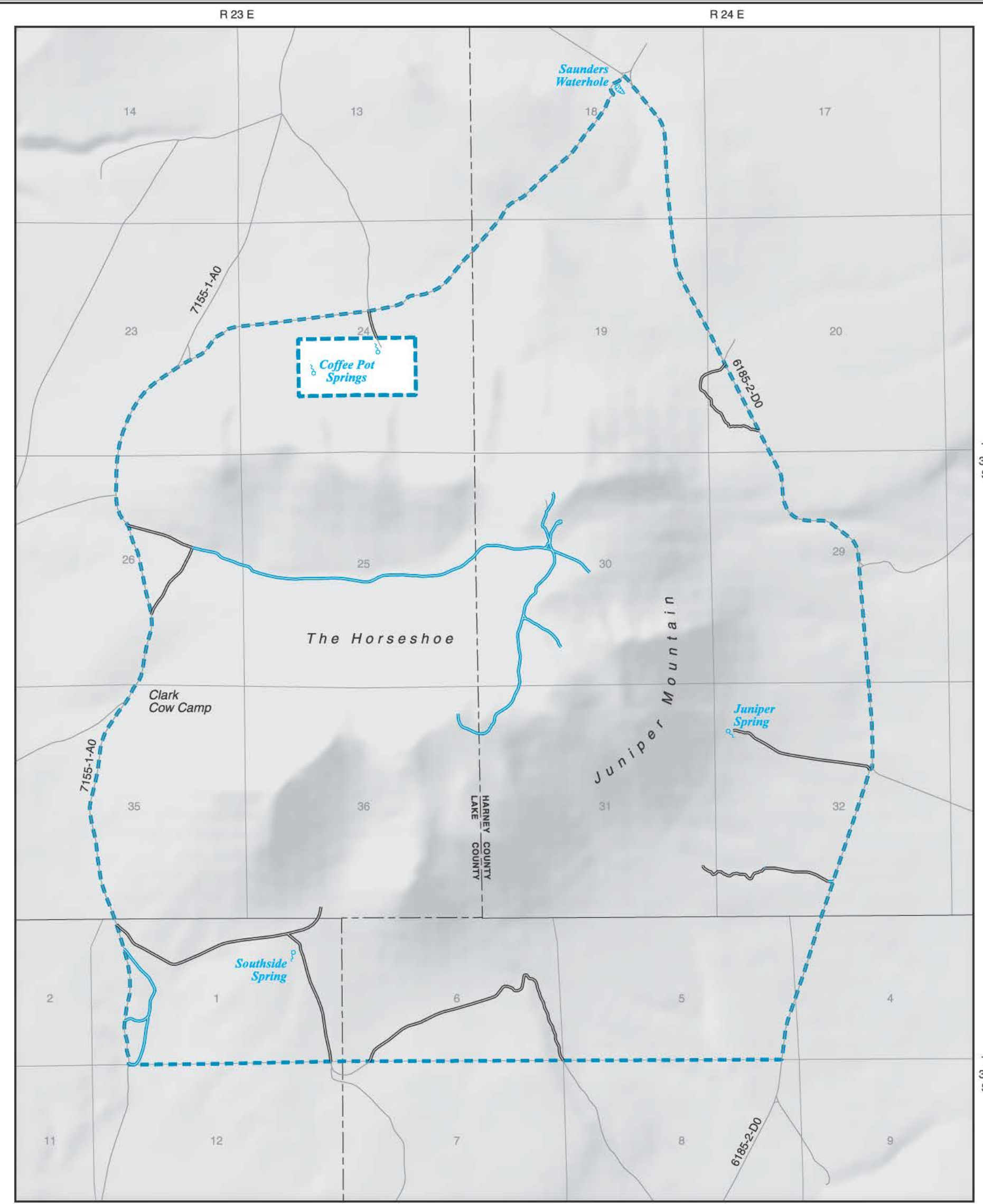


No warranty is made by the Bureau of Land Management as to the accuracy, reliability, or completeness of these data for individual or aggregate use with other data. Original data were compiled from various sources. This information may not meet National Map Accuracy Standards. This product was developed through digital means and may be updated without notification.

D05-05-03:PF:062303
Oregon State Office

Map SMA-16: High Lakes ACEC, Sink Lakes and Guano Creek ACEC/RNA, and Guano Creek WSA

(Map SMA-15 on back)



U.S. DEPARTMENT OF THE INTERIOR
Bureau of Land Management

**Lakeview District
Lakeview Resource Area
Resource Management Plan**

Summer 2003



No warranty is made by the Bureau of Land Management as to the accuracy, reliability, or completeness of these data for individual or aggregate use with other data. Original data were compiled from various sources. This information may not meet National Map Accuracy Standards. This product was developed through digital means and may be updated without notification.

D05-05-03:PF:062303
Oregon State Office

LEGEND

Juniper Mountain Area of Critical Environmental Concern / Research Natural Area

Existing Road

Road Designations

Closed

Open

Note: Road data sources may include one or more of the following: USGS DLG and DOQ data, GPS data, and field mapping. Additional, non-inventoried roads or trails may be present on the ground. Any new roads or trails discovered in the future would be considered open unless determined in a subsequent analysis that they are not needed or are causing resource damage.

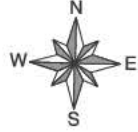
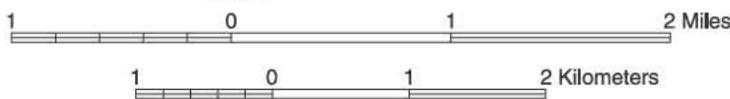
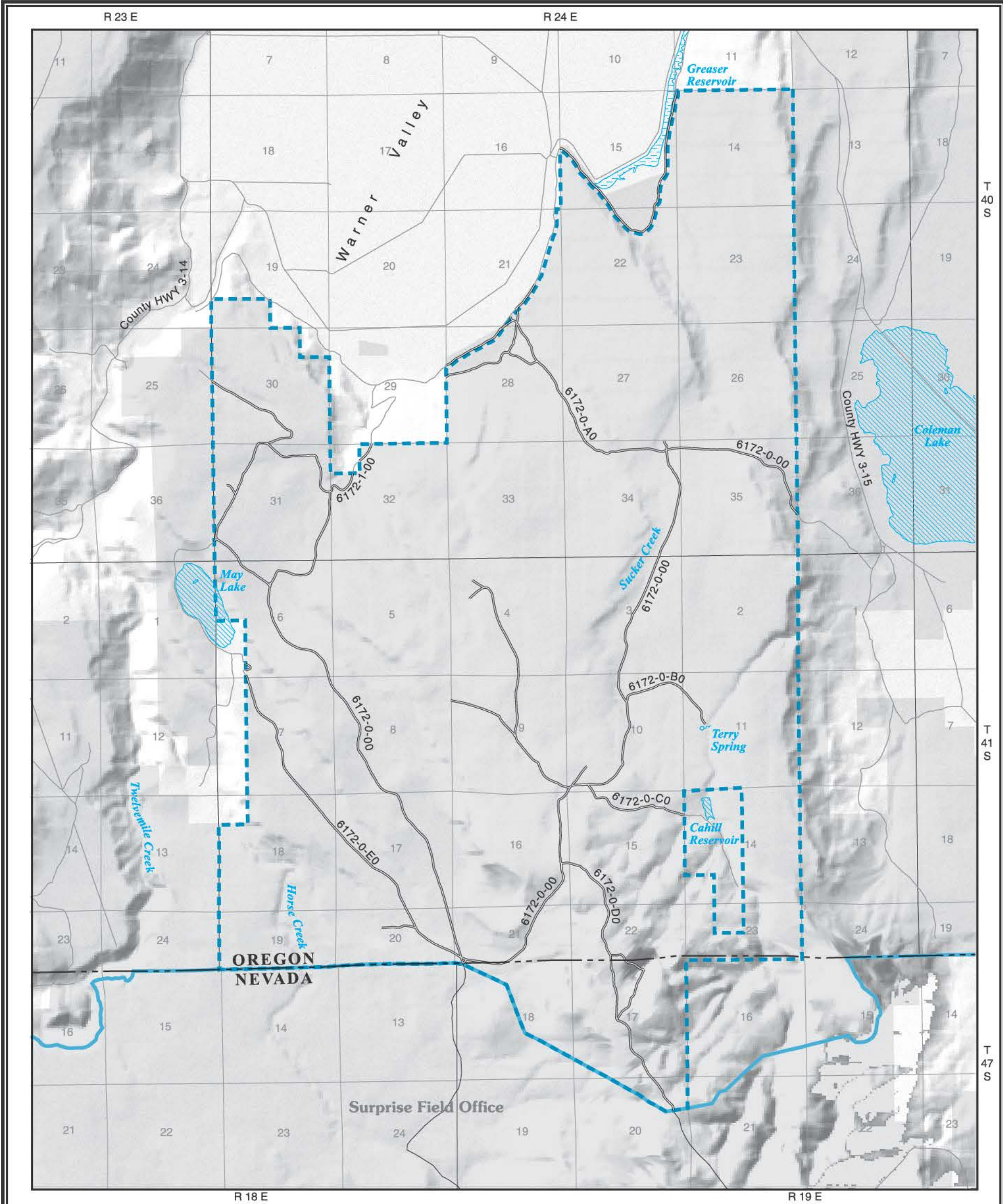
Administered Lands

Bureau of Land Management

Private or Local Government

Perennial Lake





U.S. DEPARTMENT OF THE INTERIOR
Bureau of Land Management

Lakeview District
Lakeview Resource Area
Resource Management Plan

Summer 2003



No warranty is made by the Bureau of Land Management as to the accuracy, reliability, or completeness of these data for individual or aggregate use with other data. Original data were compiled from various sources. This information may not meet National Map Accuracy Standards. This product was developed through digital means and may be updated without notification.

D05-05-03:PF:062303
Oregon State Office

LEGEND

Rahilly-Gravelly Area of Critical Environmental Concern / Research Natural Area

Planning Area Boundary

Existing Road

Road Designations

Closed

Open

Administered Lands

Bureau of Land Management

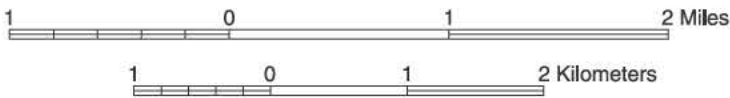
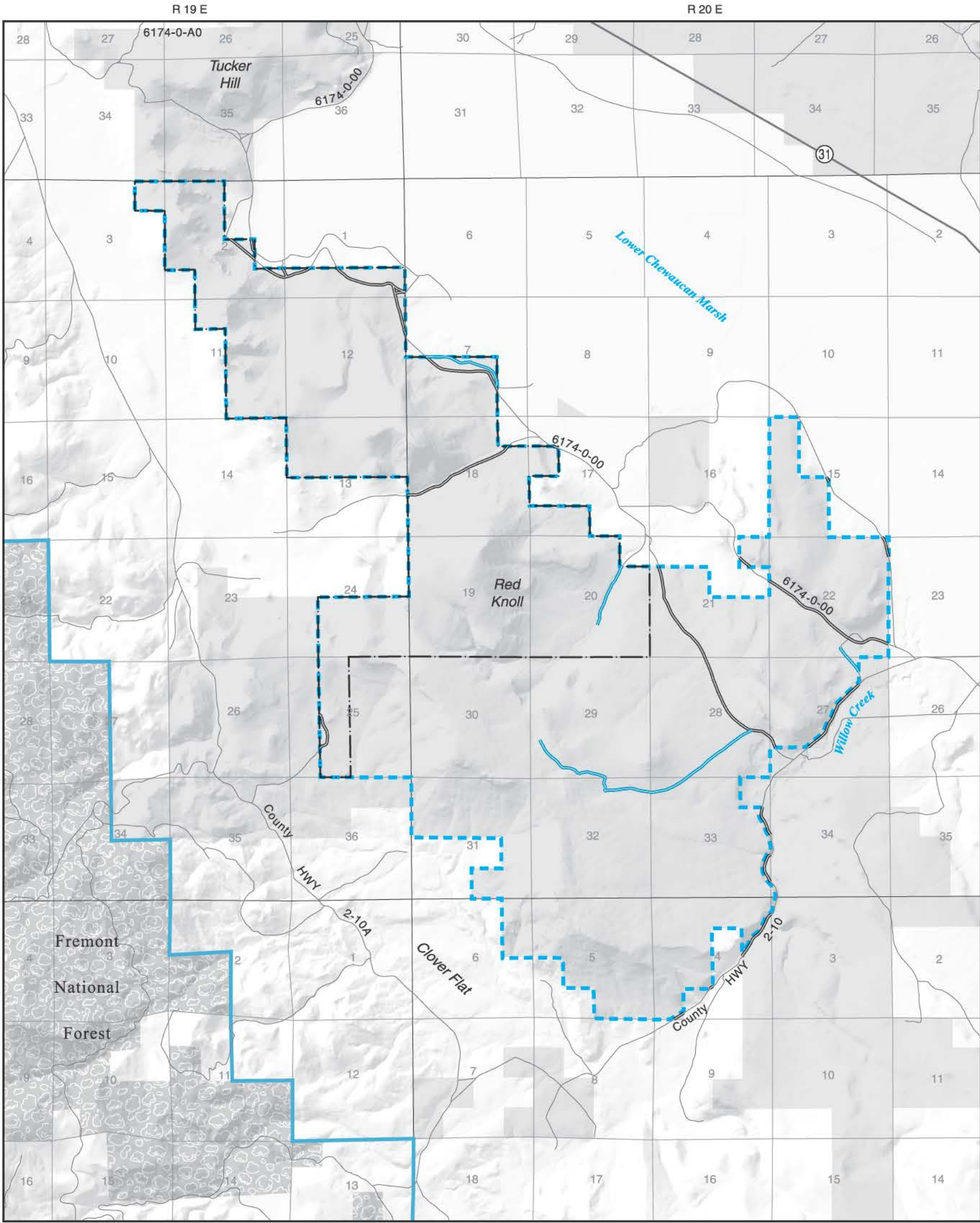
Private or Local Government

Intermittent Lake

Inundation Area

Note: Road data sources may include one or more of the following: USGS DLG and DOQ data, GPS data, and field mapping. Additional, non-inventoried roads or trails may be present on the ground. Any new roads or trails discovered in the future would be considered open unless determined in a subsequent analysis that they are not needed or are causing resource damage.

Note: Lands falling outside of Oregon are not under the management jurisdiction of the Oregon/Washington State Director. Special management area designation recommendations for these lands will be forwarded to the California State Director for consideration during future land use planning efforts in this area.



U.S. DEPARTMENT OF THE INTERIOR
Bureau of Land Management

**Lakeview District
Lakeview Resource Area
Resource Management Plan**

Summer 2003



No warranty is made by the Bureau of Land Management as to the accuracy, reliability, or completeness of these data for individual or aggregate use with other data. Original data were compiled from various sources. This information may not meet National Map Accuracy Standards. This product was developed through digital means and may be updated without notification.

D05-05-03:PF:062303
Oregon State Office

LEGEND

- Red Knoll Area of Critical Environmental Concern
- Proposed Withdrawal
- Planning Area Boundary
- Existing Road
- Road Designations**
- Closed
- Open

Administered Lands

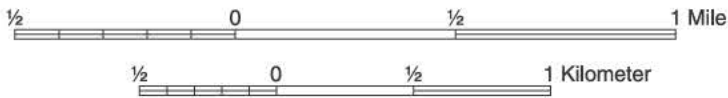
- Bureau of Land Management
- U.S. Forest Service
- Private or Local Government

Note: Road data sources may include one or more of the following: USGS DLG and DOQ data, GPS data, and field mapping. Additional, non-inventoried roads or trails may be present on the ground. Any new roads or trails discovered in the future would be considered open unless determined in a subsequent analysis that they are not needed or are causing resource damage.



T 40 S

T 41 S



U.S. DEPARTMENT OF THE INTERIOR
Bureau of Land Management

**Lakeview District
Lakeview Resource Area
Resource Management Plan**

Summer 2003



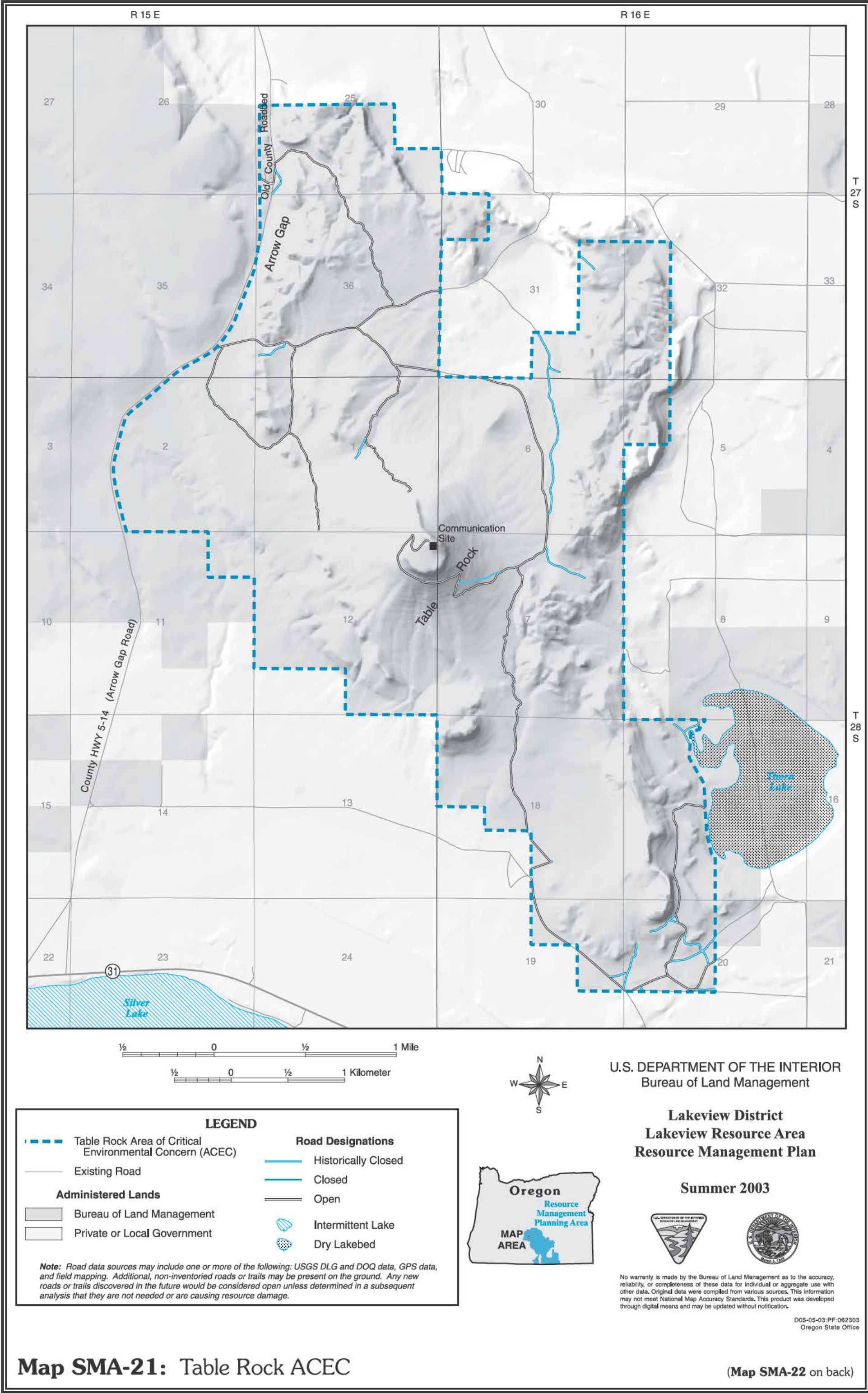
No warranty is made by the Bureau of Land Management as to the accuracy, reliability, or completeness of these data for individual or aggregate use with other data. Original data were compiled from various sources. This information may not meet National Map Accuracy Standards. This product was developed through digital means and may be updated without notification.

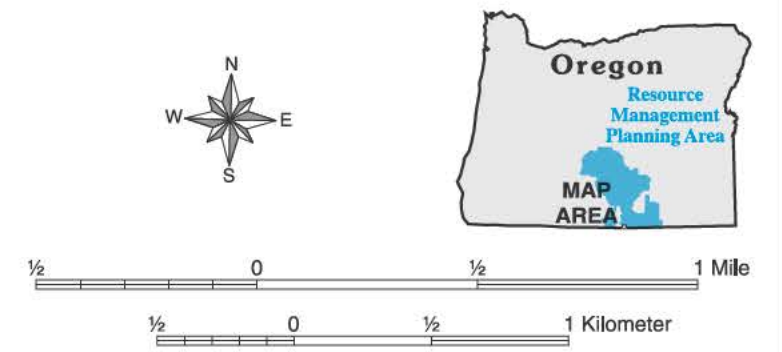
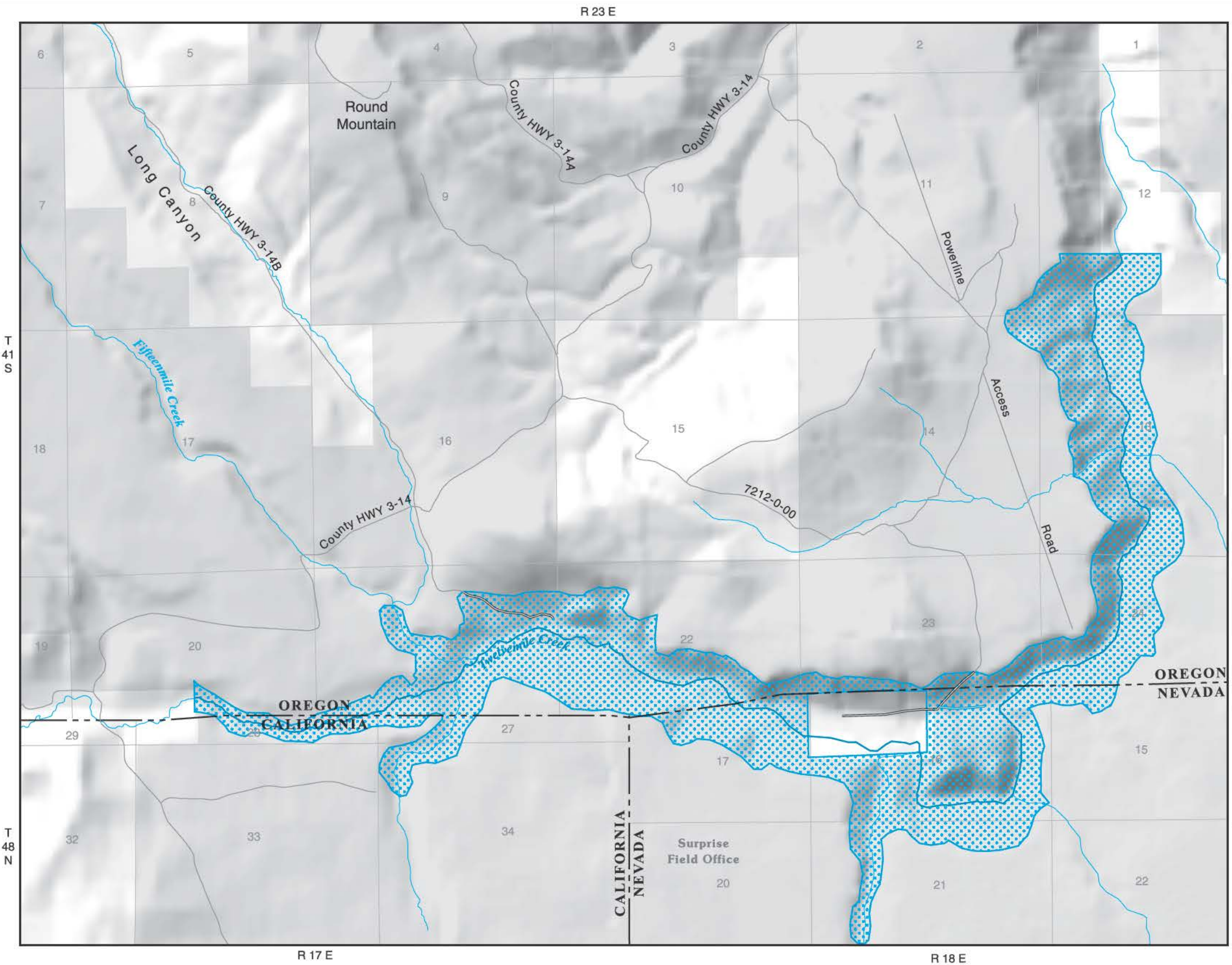
D05-05-03:PF:062303
Oregon State Office

LEGEND

- | | |
|---|-----------------------------|
| Spanish Lake Area of Critical Environmental Concern / Research Natural Area | Road Designations |
| Existing Road | Closed |
| Perennial Lake, Intermittent Lake | Open |
| Inundation Area, Dry Lakebed | Administered Lands |
| | Bureau of Land Management |
| | Private or Local Government |

Note: Road data sources may include one or more of the following: USGS DLG and DOQ data, GPS data, and field mapping. Additional, non-inventoried roads or trails may be present on the ground. Any new roads or trails discovered in the future would be considered open unless determined in a subsequent analysis that they are not needed or are causing resource damage.





LEGEND

- Twelvemile Creek Wild and Scenic River Corridor
- Existing Road
- Wild and Scenic River
- Stream

Road Designations

- Closed
- Open

Administered Lands

- Bureau of Land Management
- Private or Local Government

Note: Road data sources may include one or more of the following: USGS DLG and DOQ data, GPS data, and field mapping. Additional, non-inventoried roads or trails may be present on the ground. Any new roads or trails discovered in the future would be considered open unless determined in a subsequent analysis that they are not needed or are causing resource damage.

Note: Lands falling outside of Oregon are not under the management jurisdiction of the Oregon/Washington State Director. Special management area designation recommendations for these lands will be forwarded to the California State Director for consideration during future land use planning efforts in this area.

U.S. DEPARTMENT OF THE INTERIOR
Bureau of Land Management

Lakeview District
Lakeview Resource Area
Resource Management Plan

Summer 2003

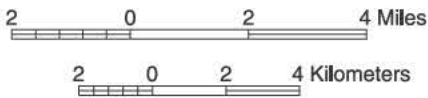
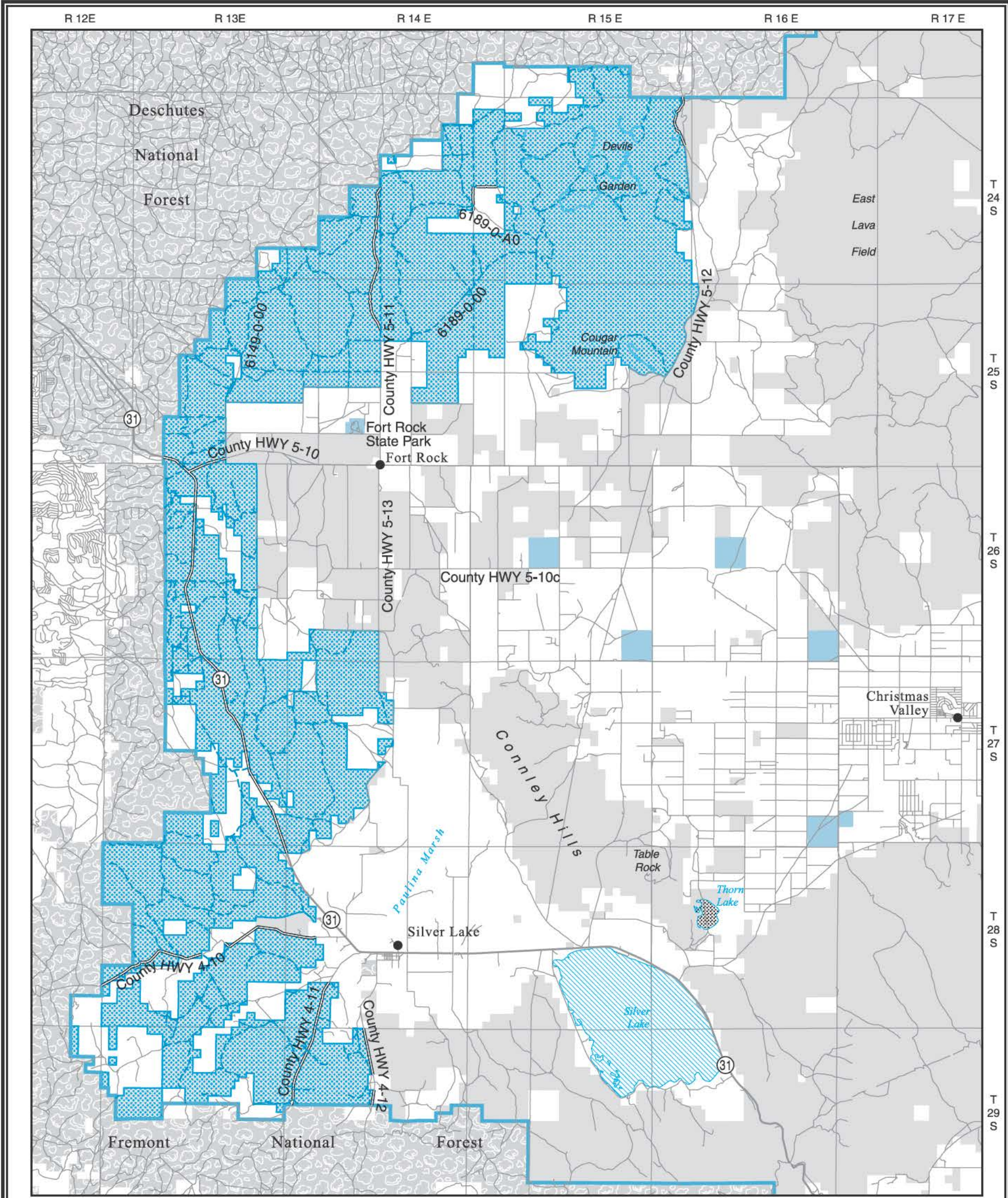


No warranty is made by the Bureau of Land Management as to the accuracy, reliability, or completeness of these data for individual or aggregate use with other data. Original data were compiled from various sources. This information may not meet National Map Accuracy Standards. This product was developed through digital means and may be updated without notification.

D05-05-03:PF:062303
Oregon State Office

Map SMA-22: Twelvemile Creek Suitable Wild and Scenic River

(Map SMA-21 on back)



U.S. DEPARTMENT OF THE INTERIOR
Bureau of Land Management

Lakeview District
Lakeview Resource Area
Resource Management Plan

Summer 2003



No warranty is made by the Bureau of Land Management as to the accuracy, reliability, or completeness of these data for individual or aggregate use with other data. Original data were compiled from various sources. This information may not meet National Map Accuracy Standards. This product was developed through digital means and may be updated without notification.

D05-05-03:PF:062303
Oregon State Office

LEGEND

Seasonal Deer Winter Range
Road Closure Area

Planning Area Boundary

Existing Road

Road Designations

Historically Closed

Seasonally Closed (December 1 to March 31)

Closed

Open

Administered Lands

Bureau of Land Management

U.S. Forest Service

State

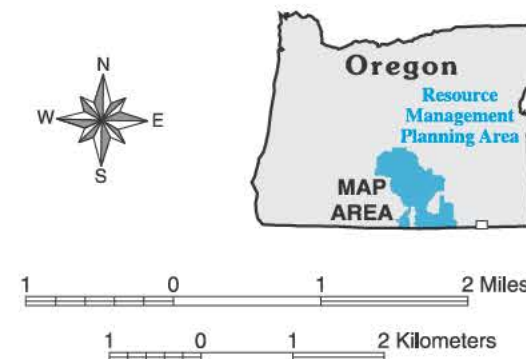
Private or Local Government

Intermittent Lake, Dry Lakebed

Note: Road data sources may include one or more of the following: USGS DLG and DOQ data, GPS data, and field mapping. Additional, non-inventoried roads or trails may be present on the ground. Any new roads or trails discovered in the future, outside the Devils Garden WSA, would be considered open unless determined in a subsequent analysis that they are not needed or are causing resource damage.

Map SMA-24: Cabin Lake / Silver Lake Deer Winter Range
Cooperative Seasonal Vehicle Closure Area

(Map SMA-25 on back)



LEGEND

OHV Class and Limitations

- Closed
- Limited to Designated Roads and Trails

Planning Area Boundary

- Existing Road

Road Designations

- Historically Closed
- Open

Administered Lands

- Bureau of Land Management
- U.S. Forest Service
- Private or Local Government

Note: Road data sources may include one or more of the following: USGS DLG and DOQ data, GPS data, and field mapping. Any additional roads located on the ground in the future would be designated as closed unless needed for resource management purposes.

U.S. DEPARTMENT OF THE INTERIOR
Bureau of Land Management

Lakeview District
Lakeview Resource Area
Resource Management Plan

Summer 2003

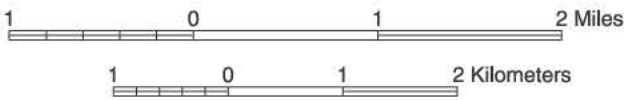
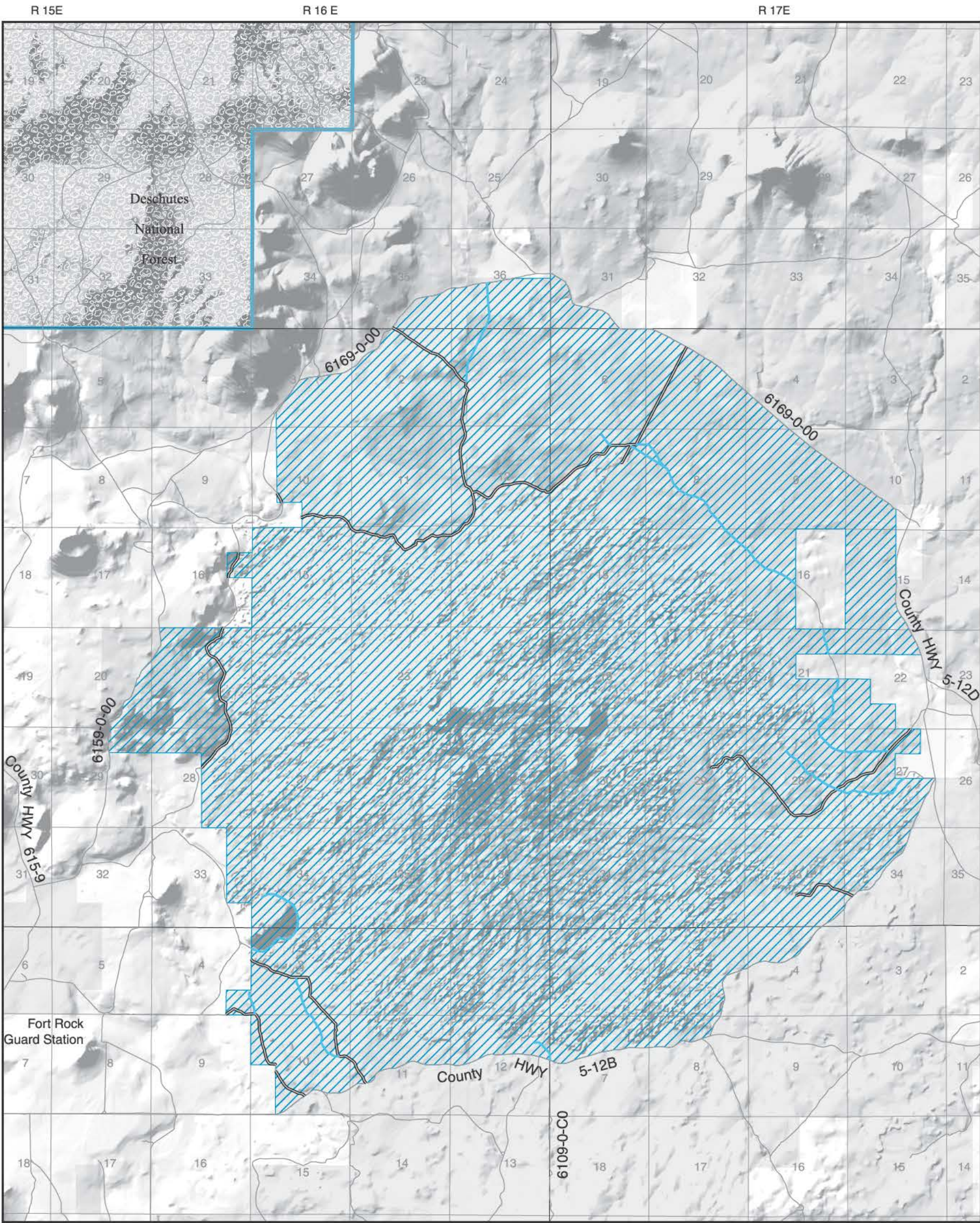


No warranty is made by the Bureau of Land Management as to the accuracy, reliability, or completeness of these data for individual or aggregate use with other data. Original data were compiled from various sources. This information may not meet National Map Accuracy Standards. This product was developed through digital means and may be updated without notification.

D05-05-03:PF:062303
Oregon State Office

Map SMA-25: Crane Mountain and West Side Cemetery Vehicle Restrictions

(Map SMA-24 on back)



U.S. DEPARTMENT OF THE INTERIOR
Bureau of Land Management

Lakeview District
Lakeview Resource Area
Resource Management Plan

Summer 2003



LEGEND

Squaw Ridge Wilderness Study Area (WSA)

Existing Road

Road Designations

Historically Closed

Open

Administered Lands

Bureau of Land Management


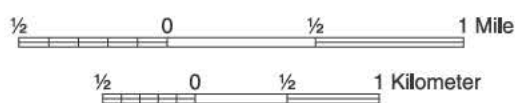
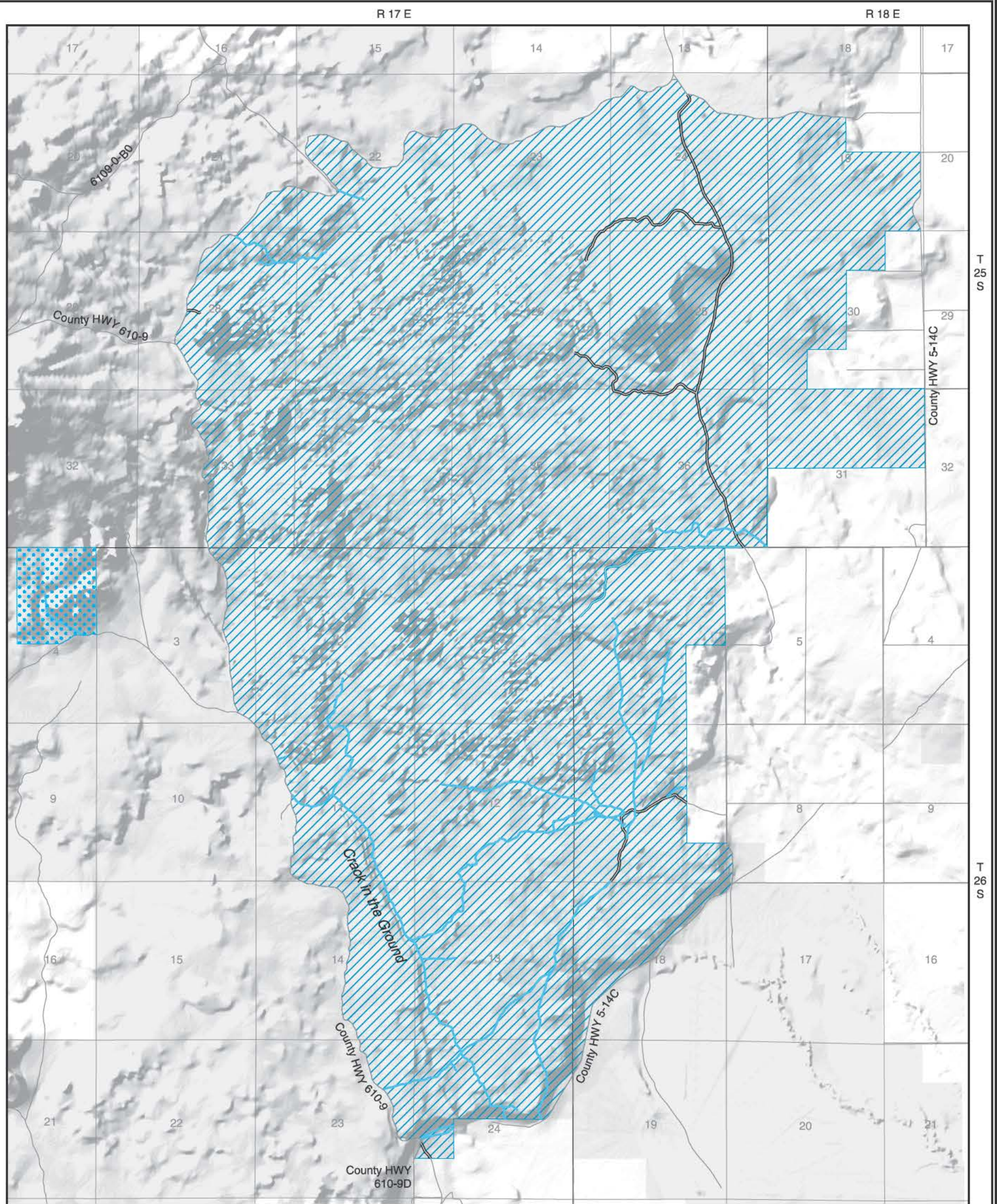
U.S. Forest Service

Private or Local Government

Note: Road data sources may include one or more of the following: USGS DLG and DOQ data, GPS data, and field mapping. Additional, non-inventoried roads or trails may be present on the ground. Any new roads or trails discovered in the future would be designated closed unless needed for resource management purposes.

No warranty is made by the Bureau of Land Management as to the accuracy, reliability, or completeness of these data for individual or aggregate use with other data. Original data were compiled from various sources. This information may not meet National Map Accuracy Standards. This product was developed through digital means and may be updated without notification.

D05-05-03:PF:062303
Oregon State Office



U.S. DEPARTMENT OF THE INTERIOR
Bureau of Land Management

Lakeview District Lakeview Resource Area Resource Management Plan

Summer 2003

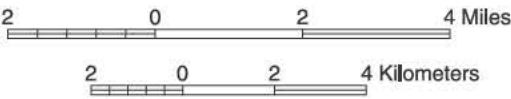
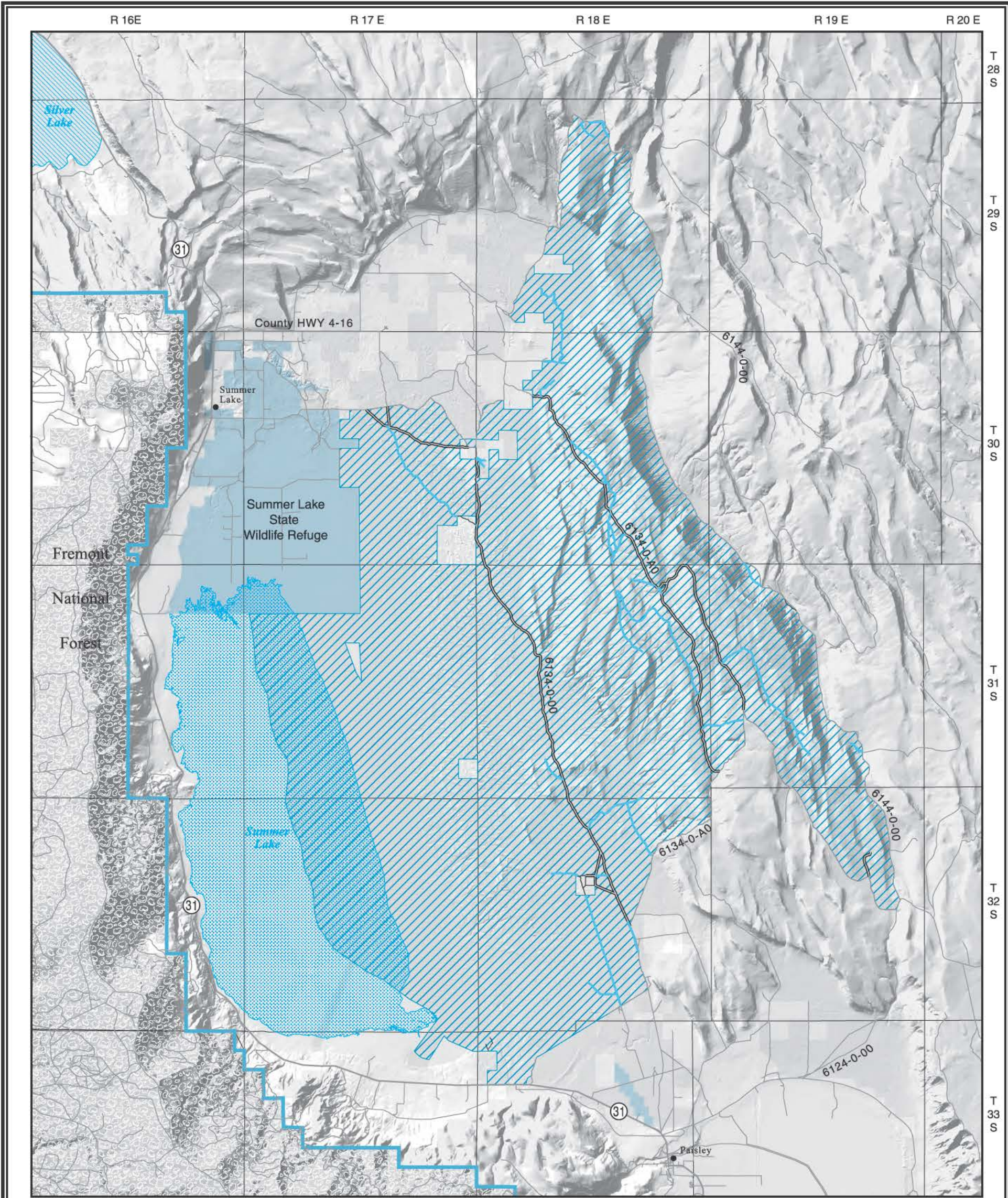
No warranty is made by the Bureau of Land Management as to the accuracy, reliability, or completeness of these data for individual or aggregate use with other data. Original data were compiled from various sources. This information may not meet National Map Accuracy Standards. This product was developed through digital means and may be updated without notification.

D05-05-03:PF:062403
Oregon State Office



Map SMA-27: Four Craters WSA and Green Mountain Vehicle Closure Area

(Map SMA-26 on back)



U.S. DEPARTMENT OF THE INTERIOR
Bureau of Land Management

Lakeview District
Lakeview Resource Area
Resource Management Plan

Summer 2003



No warranty is made by the Bureau of Land Management as to the accuracy, reliability, or completeness of these data for individual or aggregate use with other data. Original data were compiled from various sources. This information may not meet National Map Accuracy Standards. This product was developed through digital means and may be updated without notification.

D05-05-03:PF:062303
Oregon State Office

LEGEND

Diablo Mountain Wilderness Study Area (WSA)

Planning Area Boundary

Existing Road

Road Designations

Historically Closed

Open

Administered Lands

Bureau of Land Management

U.S. Forest Service


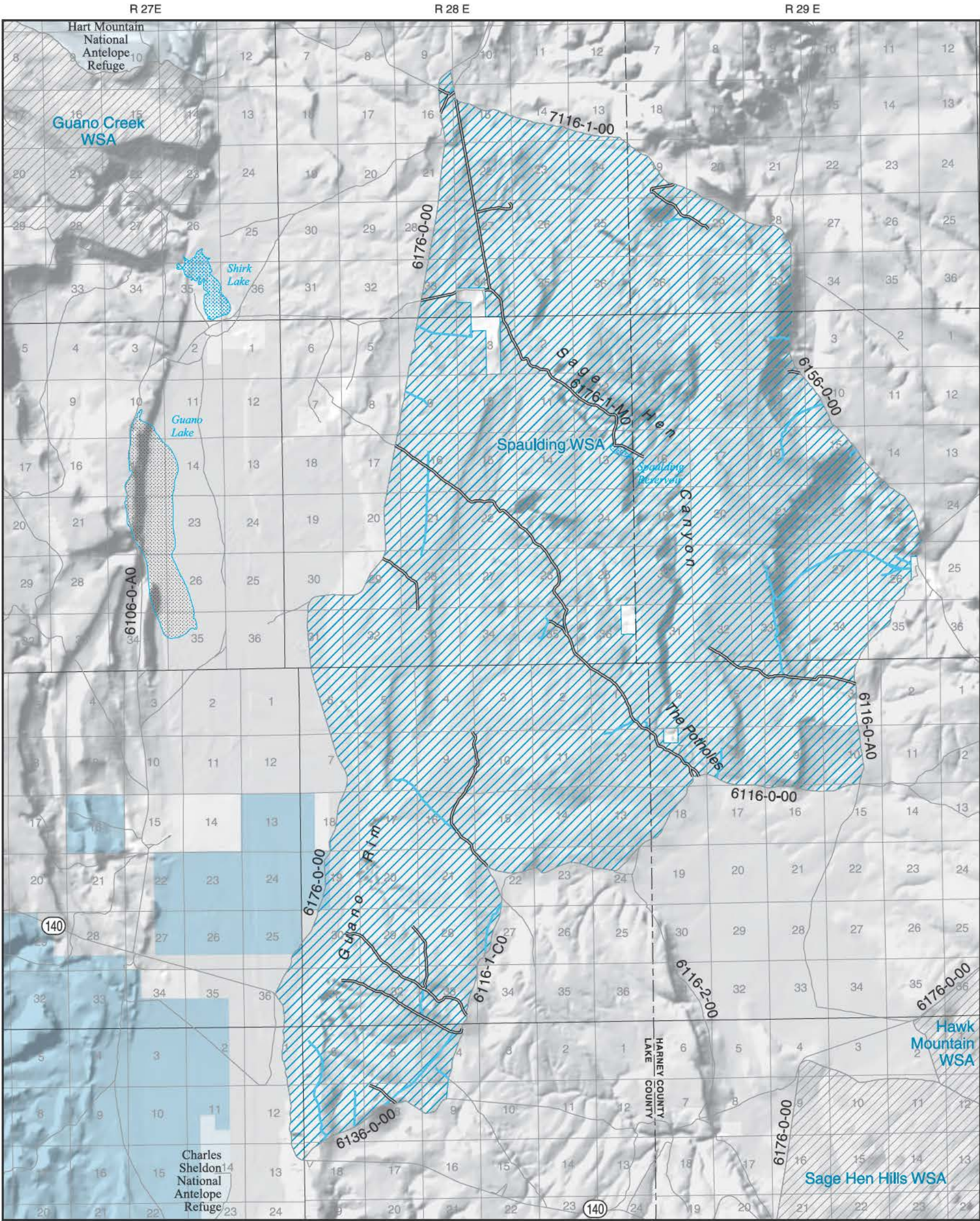
State

Private or Local Government

Perennial Lake

Intermittent Lake

Note: Road data sources may include one or more of the following: USGS DLG and DOQ data, GPS data, and field mapping. Additional, non-inventoried roads or trails may be present on the ground. Any new roads or trails discovered in the future would be designated closed unless needed for resource management purposes.



U.S. DEPARTMENT OF THE INTERIOR
Bureau of Land Management

Lakeview District
Lakeview Resource Area
Resource Management Plan

Summer 2003



No warranty is made by the Bureau of Land Management as to the accuracy, reliability, or completeness of these data for individual or aggregate use with other data. Original data were compiled from various sources. This information may not meet National Map Accuracy Standards. This product was developed through digital means and may be updated without notification.

D05-05-03:PF:062303
Oregon State Office



LEGEND

Spaulding Wilderness Study Area (WSA)

Other WSA

Planning Area Boundary

Existing Road

Road Designations

Historically Closed

Open

Administered Lands

Bureau of Land Management

U.S. Fish and Wildlife Service

State

Private or Local Government

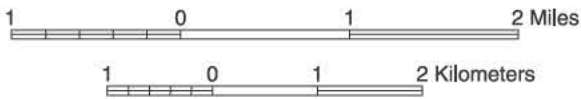
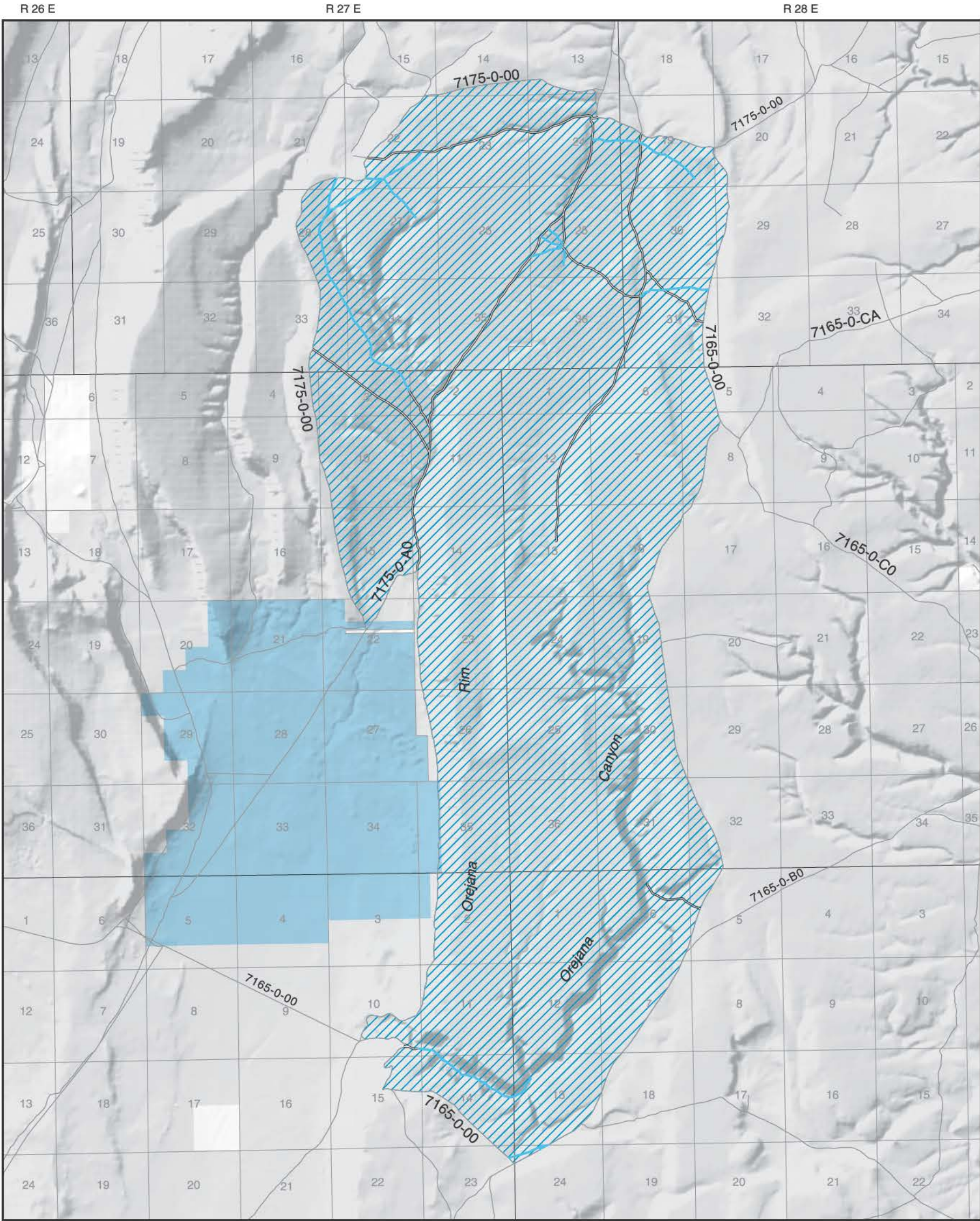
Perennial Lake

Dry Lakebed

Note: Road data sources may include one or more of the following: USGS DLG and DOQ data, GPS data, and field mapping. Any additional roads discovered or created on the ground in this area in the future would be designated closed unless needed for resource management purposes.

Map SMA-29: Spaulding WSA

(Map SMA-28 on back)



U.S. DEPARTMENT OF THE INTERIOR
Bureau of Land Management

Lakeview District
Lakeview Resource Area
Resource Management Plan

Summer 2003



No warranty is made by the Bureau of Land Management as to the accuracy, reliability, or completeness of these data for individual or aggregate use with other data. Original data were compiled from various sources. This information may not meet National Map Accuracy Standards. This product was developed through digital means and may be updated without notification.

D05-05-03:PF:062303
Oregon State Office

LEGEND

Orejana Wilderness Study Area (WSA)

Existing Road

Road Designations

Historically Closed

Open

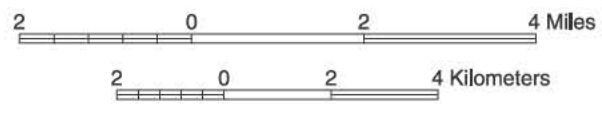
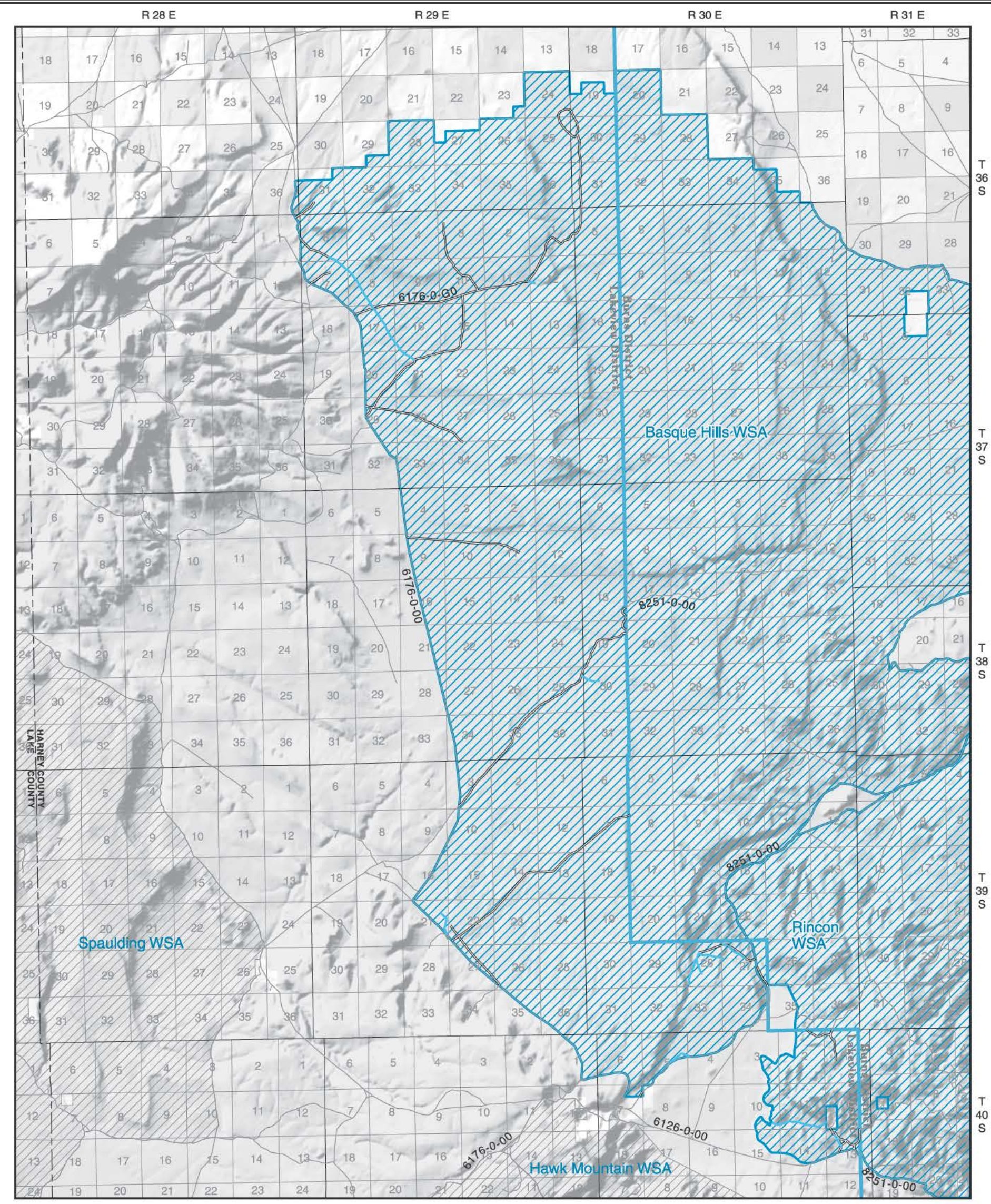
Administered Lands

Bureau of Land Management

State

Private or Local Government

Note: Road data sources may include one or more of the following: USGS DLG and DOQ data, GPS data, and field mapping. Additional, non-inventoried roads or trails may be present on the ground. Any new roads or trails discovered in the future would be considered closed.



U.S. DEPARTMENT OF THE INTERIOR
Bureau of Land Management

**Lakeview District
Lakeview Resource Area
Resource Management Plan**

Summer 2003



No warranty is made by the Bureau of Land Management as to the accuracy, reliability, or completeness of these data for individual or aggregate use with other data. Original data were compiled from various sources. This information may not meet National Map Accuracy Standards. This product was developed through digital means and may be updated without notification.

D05-05-03:PF:062303
Oregon State Office

LEGEND

Basque Hills and Rincon Wilderness Study Areas (WSAs)

Other WSA

Existing Road

Road Designations

Historically Closed

Open

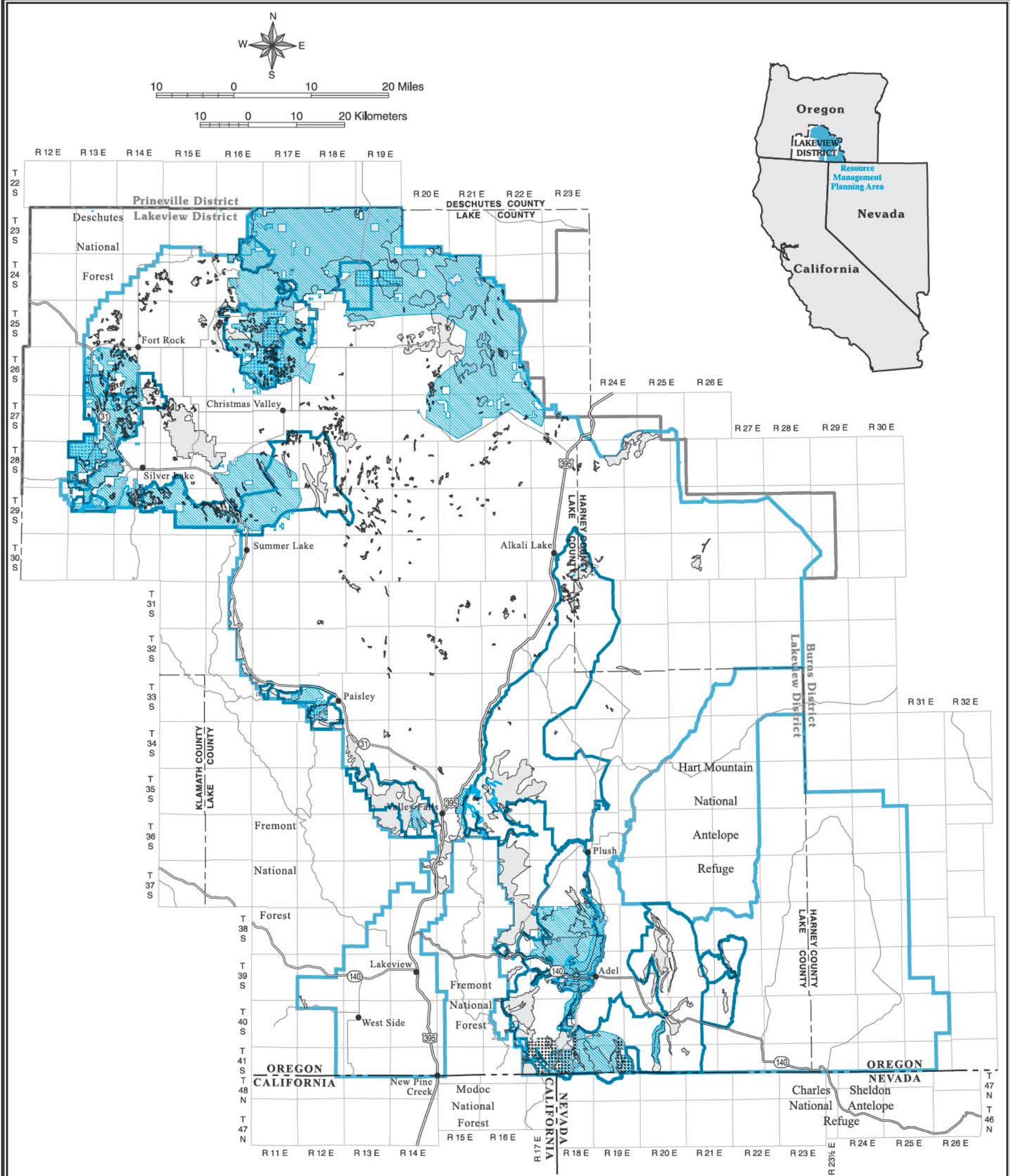
Administered Lands

Bureau of Land Management

Private or Local Government

Planning Area/ District Boundary

Note: Road data sources may include one or more of the following: USGS DLG and DOQ data, GPS data, and field mapping. Additional, non-inventoried roads or trails may be present on the ground. Any new roads or trails discovered in the future would be considered closed unless needed for resource management purposes.



LEGEND

Juniper Habitat

High Priority Areas for Juniper Treatment

Aspen Stand

Wildlife Habitat

Rangeland Health

Existing Firewood Cutting Area

New Firewood Cutting Area

Planning Area Boundary

Bureau of Land Management District Boundary

Major Road

Note: Aspen stands typically occur as patches that are often smaller than the minimum survey mapping unit size. Therefore, aspen stands are under-represented on this map.

Note: BLM lands within the RMP area not identified on this map as high priority for juniper treatment are considered to be a low priority for juniper treatment. Treatment in low priority areas may occur based on future survey data, rangeland assessment findings, watershed analyses, or similar processes (accompanied by appropriate NEPA analysis) during the life span of the RMP.

U.S. DEPARTMENT OF THE INTERIOR
Bureau of Land Management

**Lakeview District
Lakeview Resource Area
Resource Management Plan**

Summer 2003



No warranty is made by the Bureau of Land Management as to the accuracy, reliability, or completeness of these data for individual or aggregate use with other data. Original data were compiled from various sources. This information may not meet National Map Accuracy Standards. This product was developed through digital means and may be updated without notification.

D05-05-03:PF:062303
Oregon State Office

Map V-3: Existing Juniper Habitats and Treatment Areas

(Map VRM-3 on back)

