









Map 2 Bradshaw-Harquahala Planning Area

Outlying Parcels

-  Agua Fria National Monument Planning Area
-  Bradshaw-Harquahala Planning Area
-  Interstate
-  Highway
-  Major Road
-  Minor Road
-  Major River, Streams or Wash
-  Locations of Outlying Parcels from 40 to 1,280 Acres in Size

Note: Land Status legend located on Map 1

Note: The Bureau of Land Management (BLM) conducts land use planning only in the areas administered by BLM. BLM has no planning authority under the municipal or county planning legislation of the State of Arizona.

No warranty is made by BLM for the use of this map for purposes not intended by BLM, or to the accuracy, reliability or completeness of the information shown. Spatial information may not meet National Map Accuracy Standards. This information may be updated without notification.



Bureau of Land Management
Phoenix District Office
Phoenix, AZ
October 2009

