






# Map 19 Black Canyon Management Unit

## Multiple Resource Allocations

-  Agua Fria National Monument Planning Area
-  Bradshaw-Harquahala Planning Area
-  Management Unit
-  Bradshaw-Harquahala Planning Area
-  County Boundary
-  Interstate
-  Highway
-  Major Road
-  Minor Road
-  Major River, Streams or Wash

## Resource Allocations

-  Special Recreation Management Area (SRMA)
-  Special Cultural Resource Management Area (SCRMA) - Public Use
-  Wilderness Characteristics
-  Recreation Management Zone (RMZ)
-  Black Canyon Trail (RMZ)

Note: Land Status legend located on Map 1

Note: The Bureau of Land Management (BLM) conducts land use planning only in the areas administered by BLM. BLM has no planning authority under the municipal or county planning legislation of the State of Arizona.

No warranty is made by BLM for the use of this map for purposes not intended by BLM, or to the accuracy, reliability or completeness of the information shown. Spatial information may not meet National Map Accuracy Standards. This information may be updated without notification.

0 1 2 Miles



Bureau of Land Management  
Phoenix District Office  
Phoenix, AZ  
October 2009

