














Map 14 Bradshaw-Harquahala Planning Area

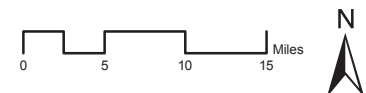
Recreation Opportunity Spectrum

-  Agua Fria National Monument Planning Area
-  Bradshaw Harquahala Planning Area

-  Interstate
-  Highway
-  Major Road
-  Major River, Streams or Wash

Recreation Opportunity Spectrum

-  National Forest
-  Primitive
-  Roaded Natural
-  Rural
-  Semi-Primitive Motorized
-  Semi-Primitive Non-Motorized
-  Urban



Bureau of Land Management
Phoenix District Office
Phoenix, AZ
October 2009

Note: The Bureau of Land Management (BLM) conducts land use planning only in the areas administered by BLM. BLM has no planning authority under the municipal or county planning legislation of the State of Arizona.

No warranty is made by BLM for the use of this map for purposes not intended by BLM, or to the accuracy, reliability or completeness of the information shown. Spatial information may not meet National Map Accuracy standards. This information may be updated without notification.

