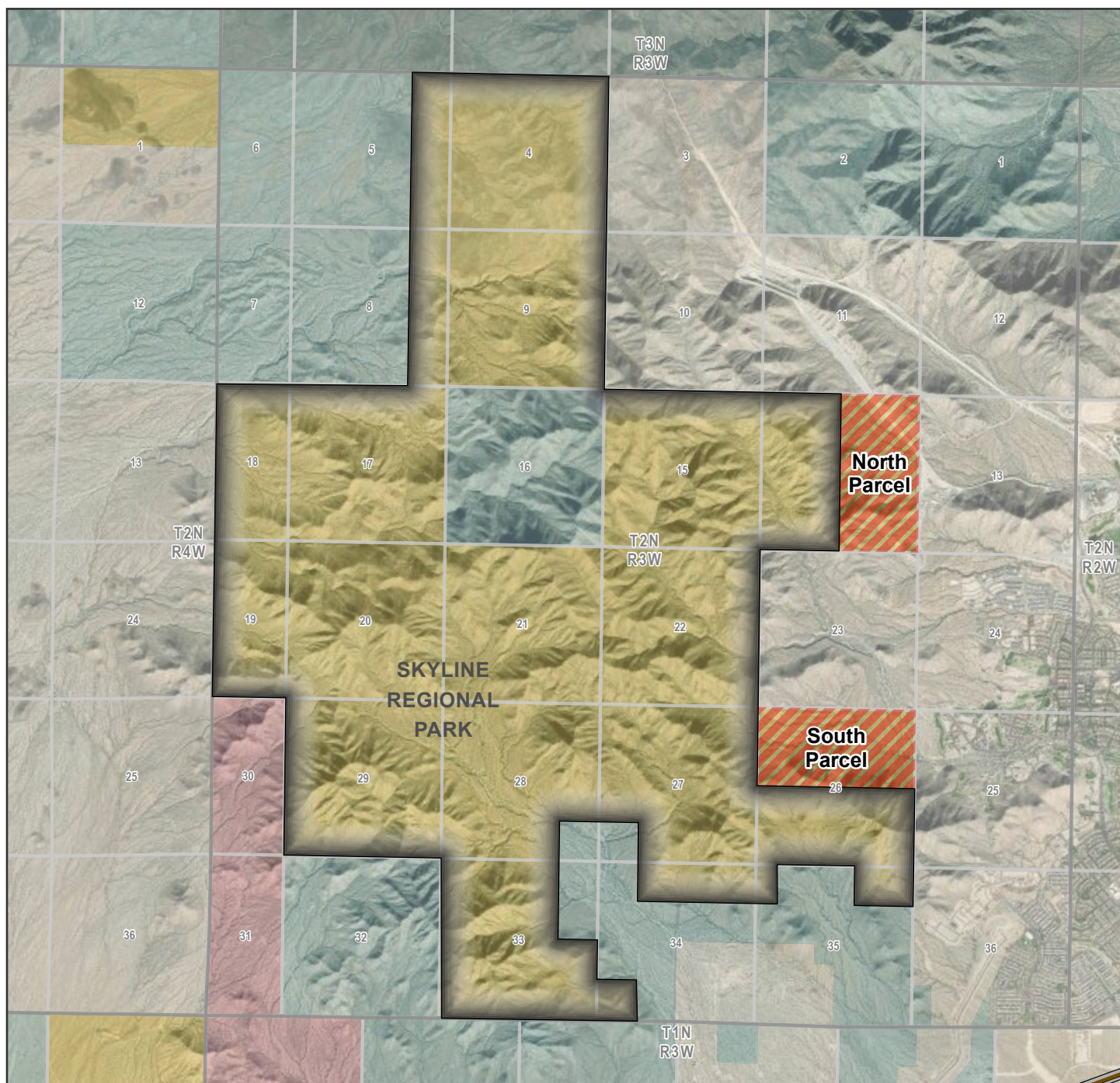







# Skyline Regional Park R&PP Lease Proposed Additional Parcels DOI-BLM-AZ-P010-2025-0010-EA

Bureau of Land Management - Phoenix District - Hassayampa Field Office



-  Additional Parcels
-  Skyline Regional Park
-  Bureau of Land Management
-  Local or State Parks
-  Military
-  Private
-  State



Map Produced by BLM Hassayampa Field Office  
Coordinate System: NAD 1983 UTM Zone 12N  
Scale: 1:60,000 at 8.5x11 page output  
Date: 6/10/2025

*While every effort has been made to ensure the quality of the information presented, the Bureau of Land Management (BLM) makes no warranty regarding the accuracy or completeness of this map. This map and data are representational and are to be used as intended by the BLM. Map data are compiled from various sources. This map and the data from which it was derived are not binding on the BLM and may be revised at any time.*

