
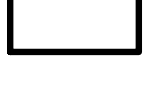





















<p> Late Mungers Project Boundary</p> <p> Commercial Units</p>	<p> Late Mungers POD lines (Potential Wildfire Operational Delineation)</p>	<p>0 0.125 0.25 0.5 0.75 1 Miles</p>	<p><small>No warranty is made by the Bureau of Land Management as to the accuracy, reliability, or completeness of these data for individual or aggregate use with other data. Original data were compiled from various sources and may be updated in these publications.</small></p>		
<p><b>IVM Commercial Prescriptions</b></p> <ul style="list-style-type: none"> <li> Ecosystem Resilience-Intermediate</li> <li> Ecosystem Resilience-Open</li> <li> Fuels Emphasis</li> <li> Long Term</li> <li> Near Term</li> </ul>	<p> Communities At Risk</p> <p><b>IVM Fuels Prescriptions</b></p> <ul style="list-style-type: none"> <li> Small Diameter Thinning and Prescribed Fire</li> <li> Small Diameter Thinning and Prescribed Fire Maintenance</li> </ul>	<p><b>NSO Habitat</b></p> <ul style="list-style-type: none"> <li> Nesting</li> </ul>	<p><b>Road Work</b></p> <ul style="list-style-type: none"> <li> Haul Routes</li> <li> Reconstruction</li> <li> Temp Construction; Operator Spur</li> <li> Temp Reconstruction</li> </ul>	<p><b>Streams</b></p> <ul style="list-style-type: none"> <li> Intermittant</li> <li> Perennial</li> </ul>	<p><b>PROPERTY STATUS</b></p> <ul style="list-style-type: none"> <li> Bureau of Land Management</li> <li> Local Government</li> <li> Private Individual or Company</li> </ul>