






 Late Mungers Project Boundary  
 Commercial Units

**IVM Commercial Prescriptions**  
 Ecosystem Resilience-Intermediate  
 Ecosystem Resilience-Open  
 Fuels Emphasis  
 Long Term  
 Near Term





 Late Mungers POD lines  
 (Potential Wildfire  
 Operational Delineation)

 Communities At Risk  
**IVM Fuels Prescriptions**  
 Small Diameter Thinning and  
 Prescribed Fire  
 Small Diameter Thinning and  
 Prescribed Fire Maintenance


**NSO Habitat**  
 Nesting

0 0.125 0.25 0.5 0.75 1 Miles




**Road Work**

 Haul Routes  
 Reconstruction  
 Temp Construction; Operator Spur  
 Temp Reconstruction

**Streams**

 Intermittant  
 Perennial

**PROPERTY STATUS**

 Bureau of Land Management  
 Local Government  
 Private Individual or Company

No warranty is made by the Bureau of Land Management as to the accuracy, reliability, or completeness of these data for individual or aggregate use with other data. Original data were compiled from various sources and may be updated in these publications.