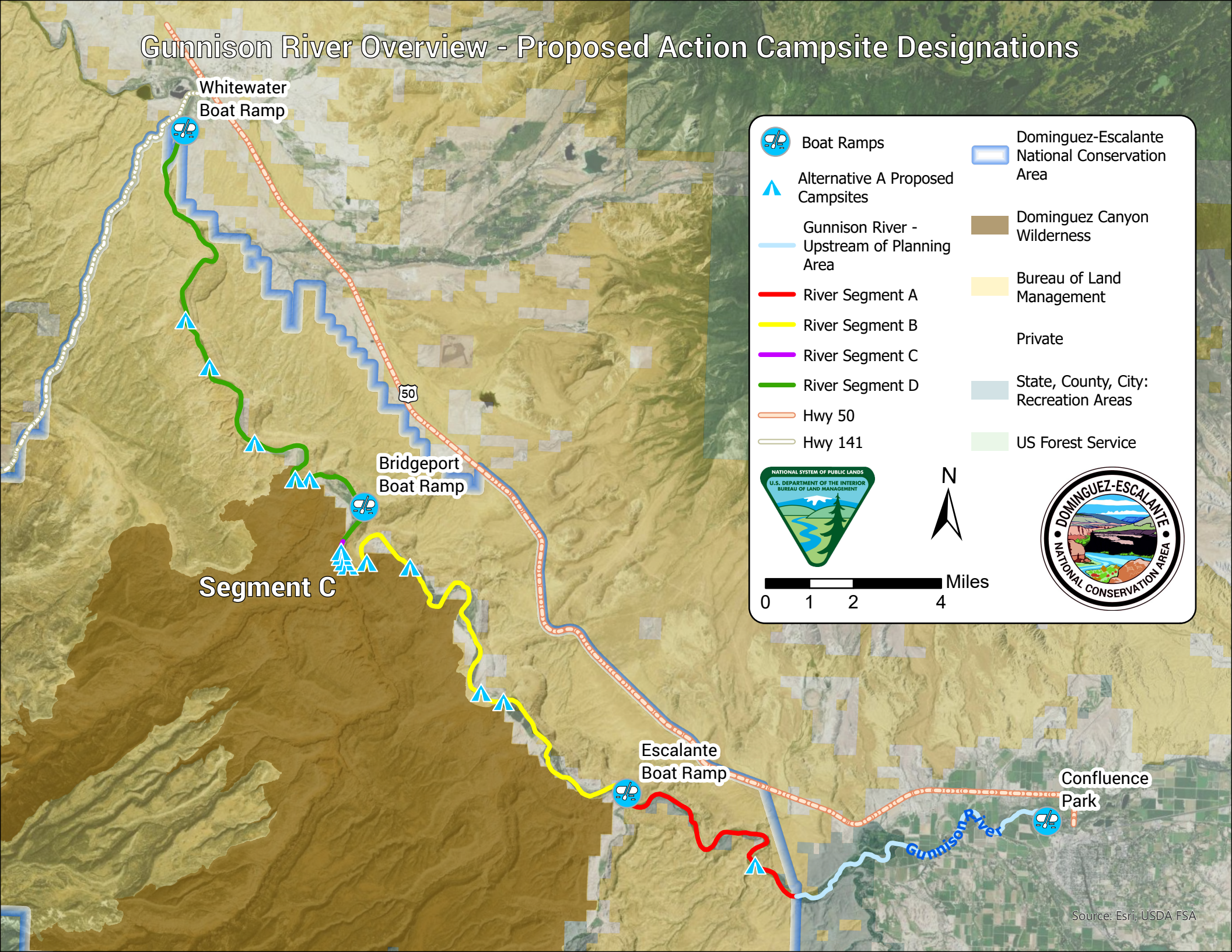




Gunnison River Overview - Proposed Action Campsite Designations



	Boat Ramps		Dominguez-Escalante National Conservation Area
	Alternative A Proposed Campsites		Dominguez Canyon Wilderness
	Gunnison River - Upstream of Planning Area		Bureau of Land Management
	River Segment A		Private
	River Segment B		State, County, City: Recreation Areas
	River Segment C		US Forest Service
	Hwy 50		
	Hwy 141		









0 1 2 4 Miles