

# BLM Montana Dakotas Competitive Oil and Gas Lease Sale

## Total Parcel Count: 29 Total Acres: 6849.16

### Table of Contents

1. Lease Parcel Maps
2. Wildlife Maps



Page Navigation instructions: Hyper-links are enabled within this document. Use the following to navigate back to the starting Table of Contents (Select View>Page Navigation>(Make a selection) -or- "Home/Arrow Keys" to return this page)

R 58E

R 59E

# Bureau of Land Management Montana Dakotas Competitive Oil and Gas Lease Sale



**NOTE TO MAP USERS**  
No warranty is made by the Bureau of Land Management as to the accuracy, reliability, or completeness of the data layers shown on the map. The official land records should be checked for the current status on any specific tract of land.

Miles City Field Office  
Richland County

**Parcel Number  
MT-2022-02-0234**

12.4 Acres



Lease Parcel

MT-2022-02-0234



Other Lease Parcel

Surface Well

• Oil

Surface Ownership

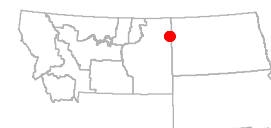
BLM - Public Domain

Private

Division of State Lands

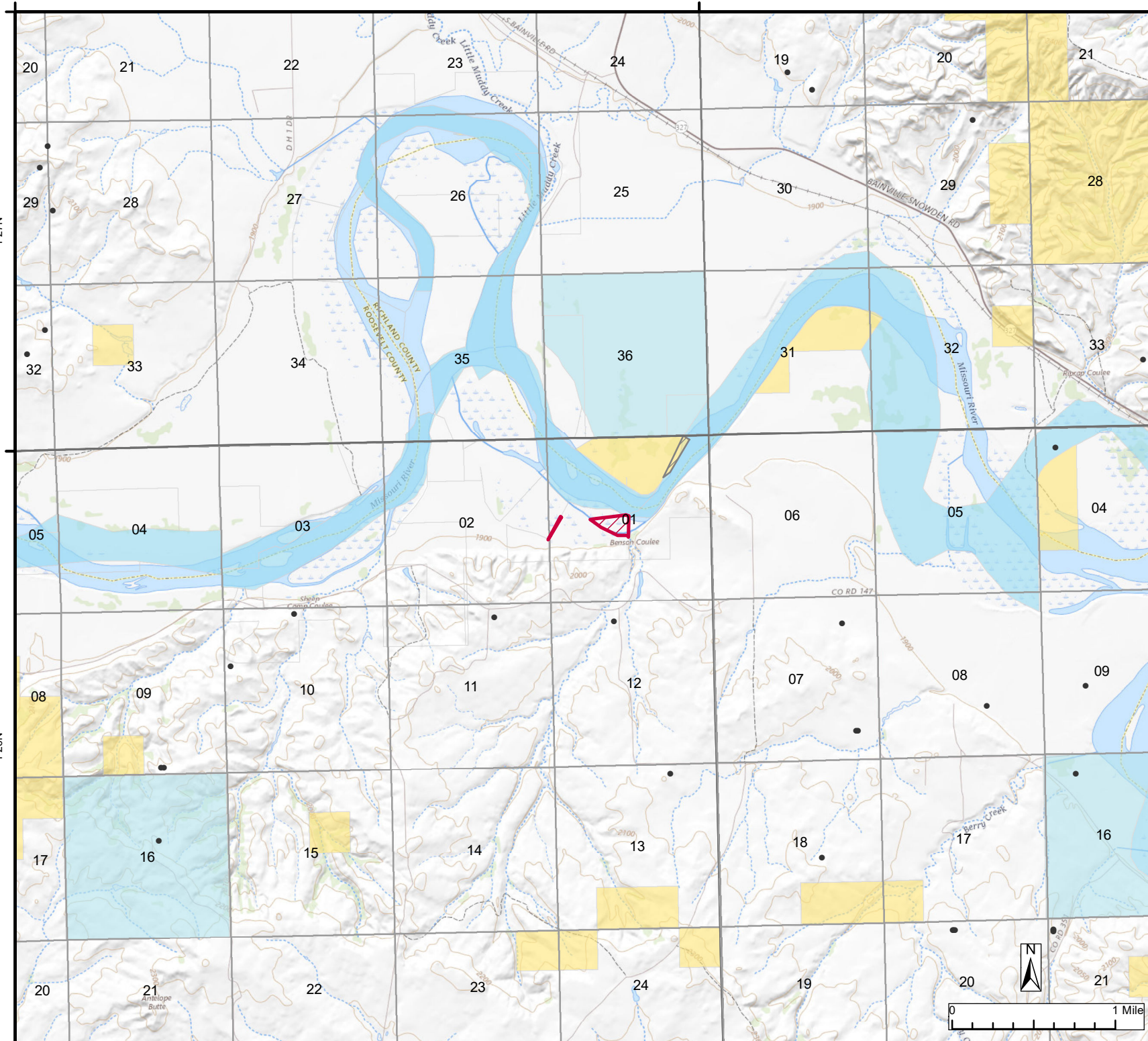
Water

**Map Page Location**



T 27N

T 26N





R 58E

R 59E

# Bureau of Land Management Montana Dakotas Competitive Oil and Gas Lease Sale



**NOTE TO MAP USERS**  
No warranty is made by the Bureau of Land Management as to the accuracy, reliability, or completeness of the data layers shown on the map. The official land records should be checked for the current status on any specific tract of land.

Miles City Field Office  
Roosevelt County

**Parcel Number  
MT-2022-02-0235**

5.35 Acres



Lease Parcel

MT-2022-02-0235



Other Lease Parcel

Surface Well

○ Oil, Spudded

● Oil

Surface Ownership

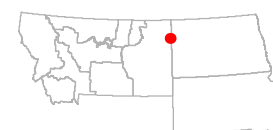
BLM - Public Domain

Private

Division of State Lands

Water

**Map Page Location**



T 27N

T 26N





R 59E

R 60E

# Bureau of Land Management Montana Dakotas Competitive Oil and Gas Lease Sale




**NOTE TO MAP USERS**  
No warranty is made by the Bureau of Land Management as to the accuracy, reliability, or completeness of the data layers shown on the map. The official land records should be checked for the current status on any specific tract of land.

Miles City Field Office  
Fallon County

**Parcel Number  
MT-2022-02-0241**

161.91 Acres

 Lease Parcel

MT-2022-02-0241

Surface Well


 Gas Storage

 Oil

 Greater Sage-Grouse General Habitat

Surface Ownership

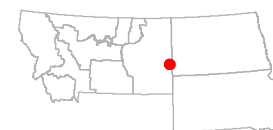
 BLM - Land Utilization

 BLM - Public Domain

 Private

 Division of State Lands

**Map Page Location**



T 10N

T 9N



0 1 Mile



R 50E

R 51E

**Bureau of Land Management  
Montana Dakotas Competitive  
Oil and Gas Lease Sale**





**NOTE TO MAP USERS**  
No warranty is made by the Bureau of Land Management as to the accuracy, reliability, or completeness of the data layers shown on the map. The official land records should be checked for the current status on any specific tract of land.

Miles City Field Office  
Powder River County

**Parcel Number  
MT-2022-02-0242**


342.13 Acres

 Lease Parcel  
MT-2022-02-0242


 Other Lease Parcel

Surface Well

• Oil - Plugged and Abandoned

 Greater Sage-Grouse General Habitat

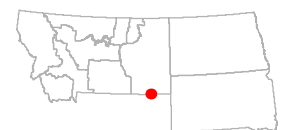
Surface Ownership

 BLM - Public Domain

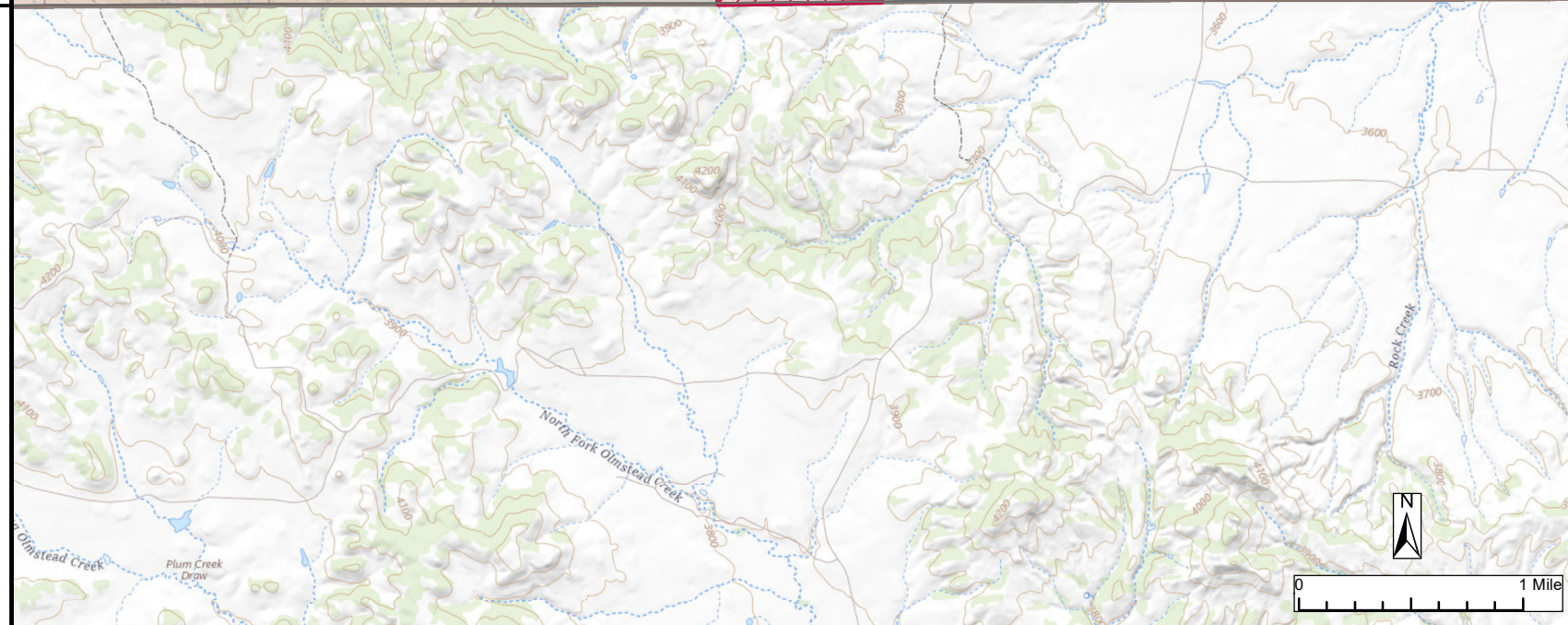
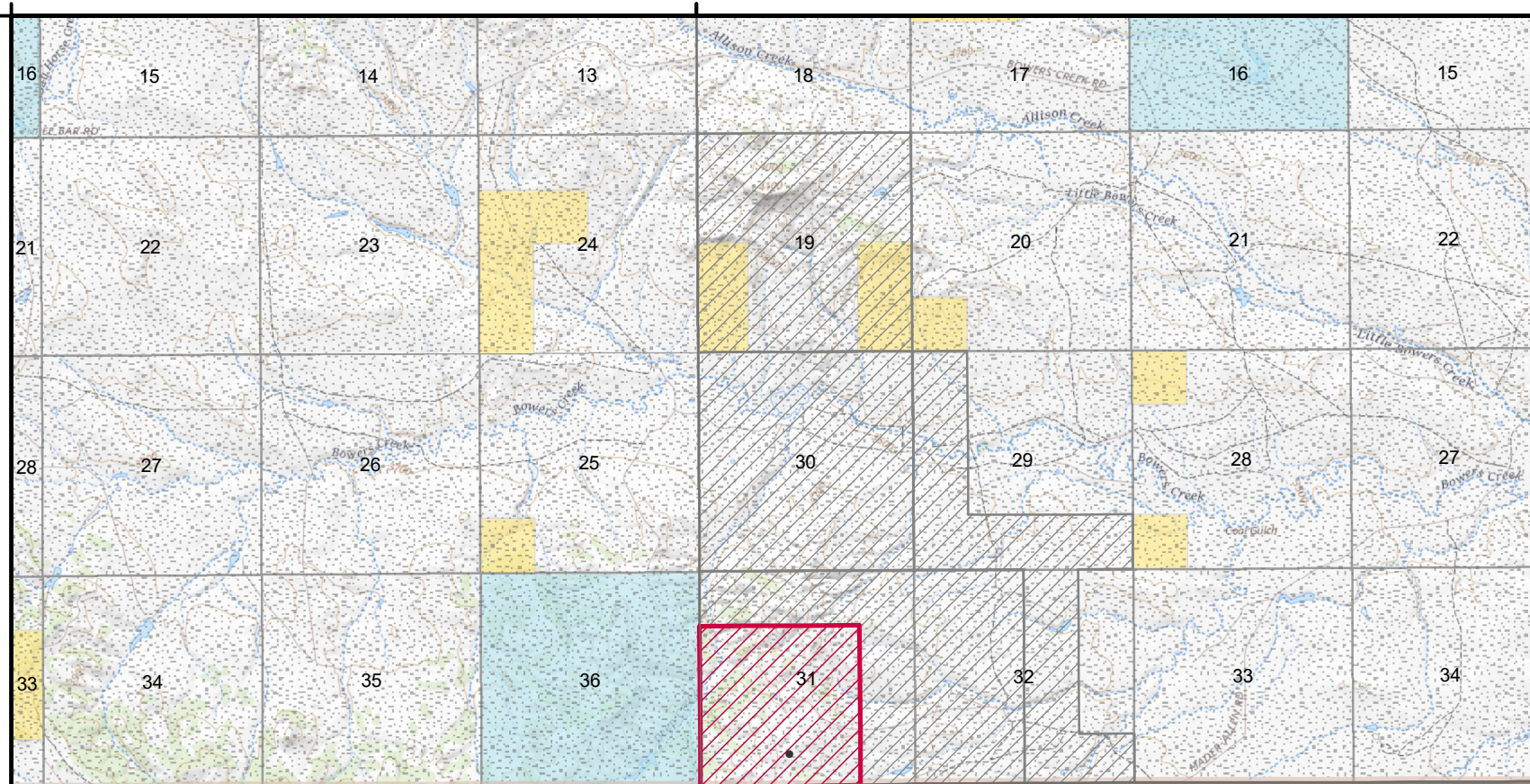
 Private

 Division of State Lands

**Map Page Location**



T 9S





R 50E

R 51E

**Bureau of Land Management  
Montana Dakotas Competitive  
Oil and Gas Lease Sale**



**NOTE TO MAP USERS**  
No warranty is made by the Bureau of Land Management as to the accuracy, reliability, or completeness of the data layers shown on the map. The official land records should be checked for the current status on any specific tract of land.

Miles City Field Office  
Powder River County

**Parcel Number  
MT-2022-02-0243**

627.68 Acres



Lease Parcel

MT-2022-02-0243



Other Lease Parcel

Surface Well



Oil - Plugged and Abandoned



Greater Sage-Grouse General Habitat

Surface Ownership



BLM - Public Domain

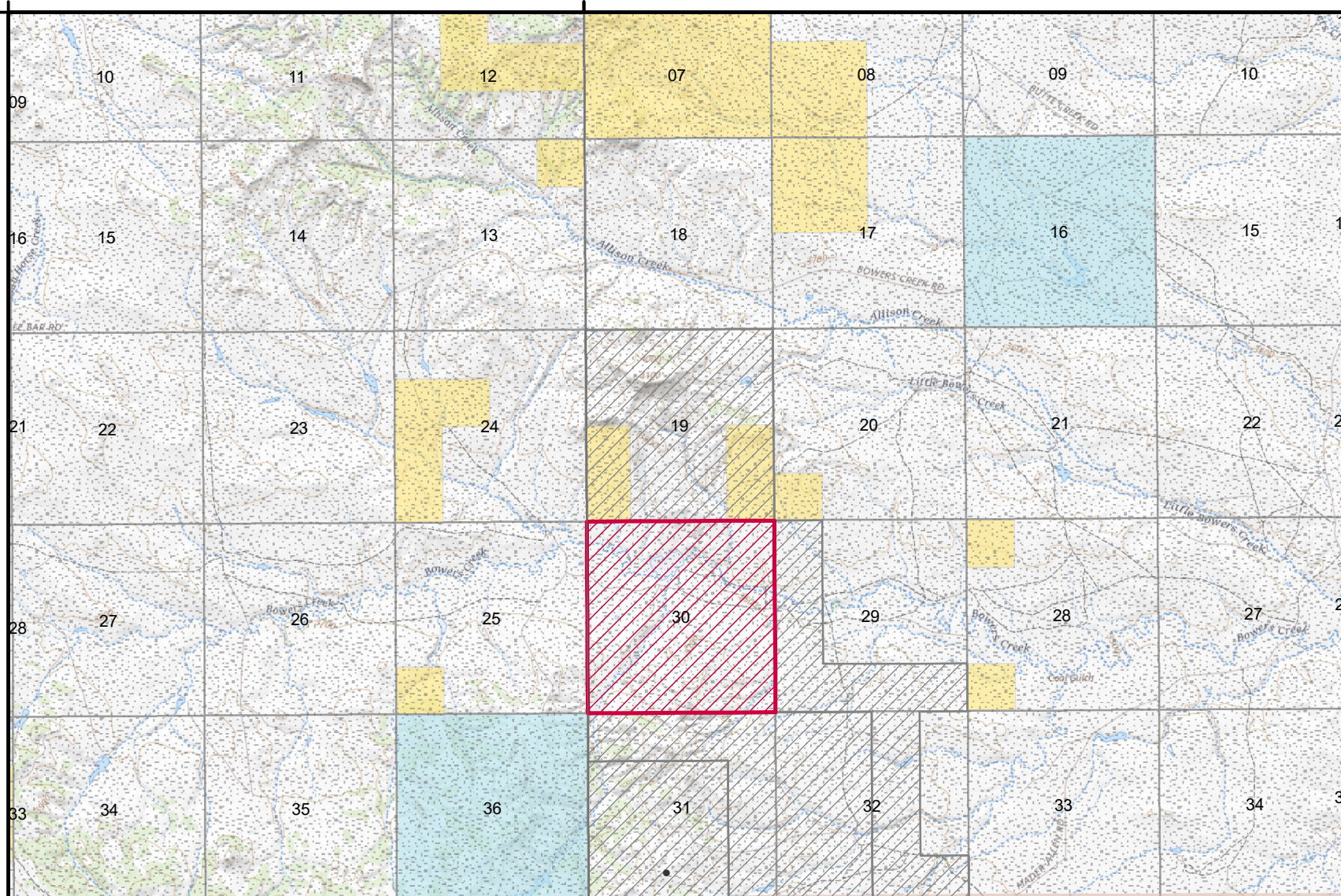
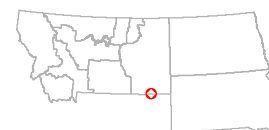


Private



Division of State Lands

**Map Page Location**





R 50E

R 51E

# Bureau of Land Management Montana Dakotas Competitive Oil and Gas Lease Sale




**NOTE TO MAP USERS**  
No warranty is made by the Bureau of Land Management as to the accuracy, reliability, or completeness of the data layers shown on the map. The official land records should be checked for the current status on any specific tract of land.

Miles City Field Office  
Powder River County

**Parcel Number  
MT-2022-02-0244**


585.52 Acres

 Lease Parcel  
MT-2022-02-0244

 Other Lease Parcel

Surface Well

• Oil - Plugged and Abandoned

 Greater Sage-Grouse General Habitat

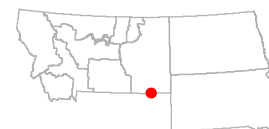
Surface Ownership

 BLM - Public Domain

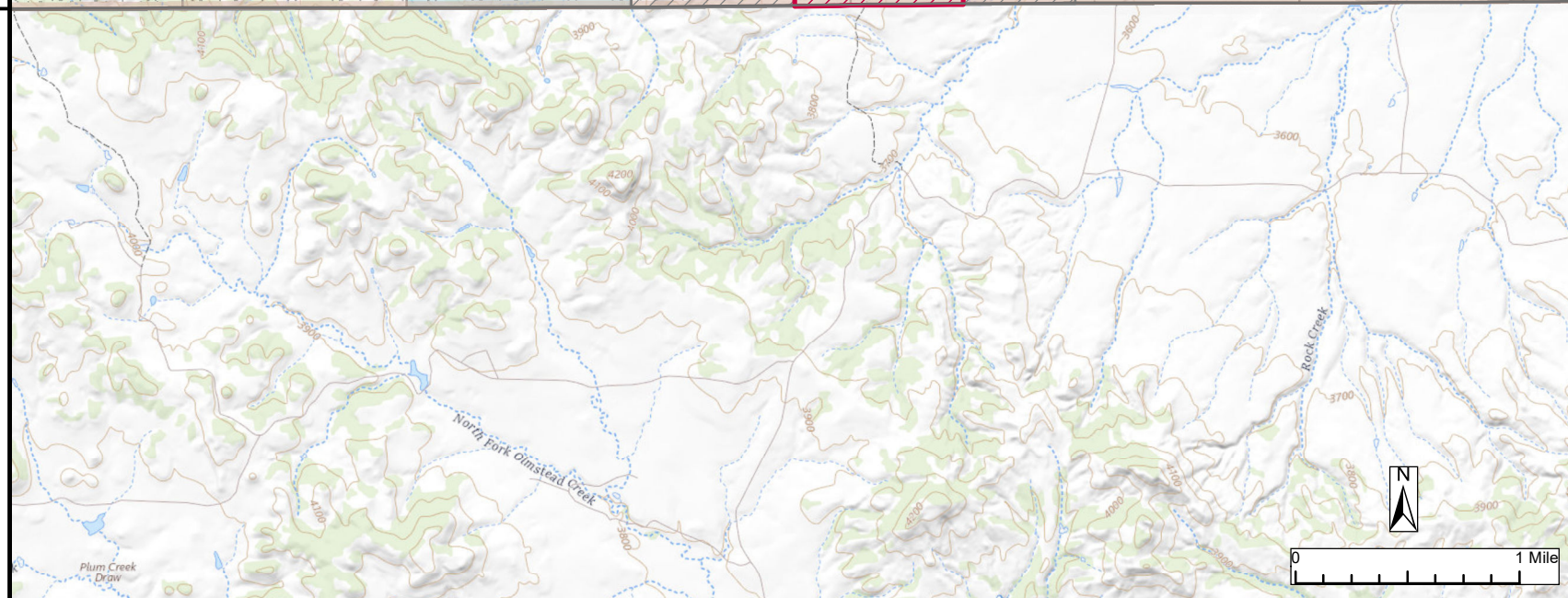
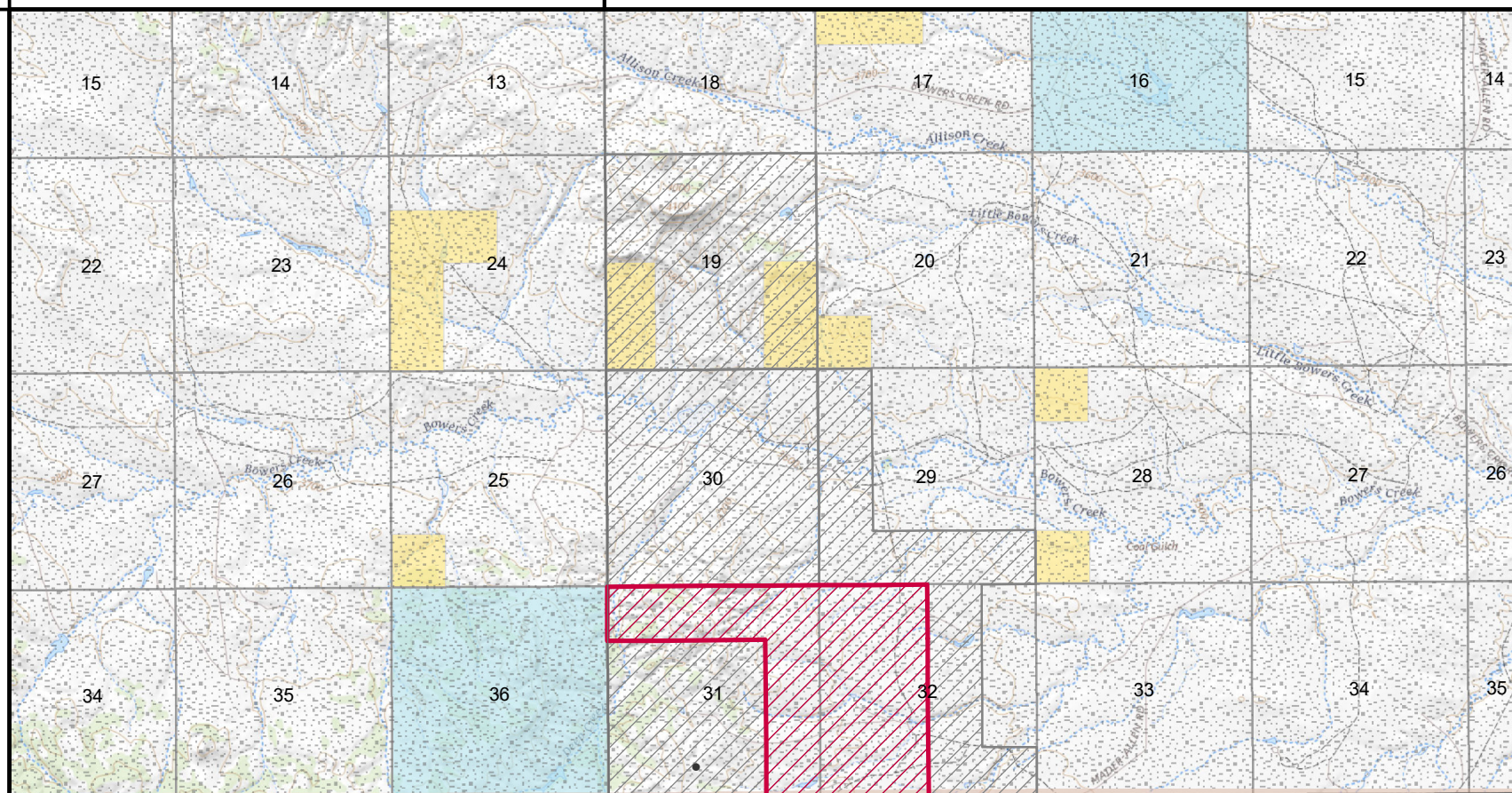
 Private

 Division of State Lands

**Map Page Location**



T 9S





R 50E

R 51E

**Bureau of Land Management**  
**Montana Dakotas Competitive**  
**Oil and Gas Lease Sale**





**NOTE TO MAP USERS**  
 No warranty is made by the Bureau of Land Management as to the accuracy, reliability, or completeness of the data layers shown on the map. The official land records should be checked for the current status on any specific tract of land.

Miles City Field Office  
 Powder River County

**Parcel Number**  
**MT-2022-02-0245**


472.28 Acres

 Lease Parcel  
 MT-2022-02-0245


 Other Lease Parcel

Surface Well

• Oil - Plugged and Abandoned

 Greater Sage-Grouse General Habitat

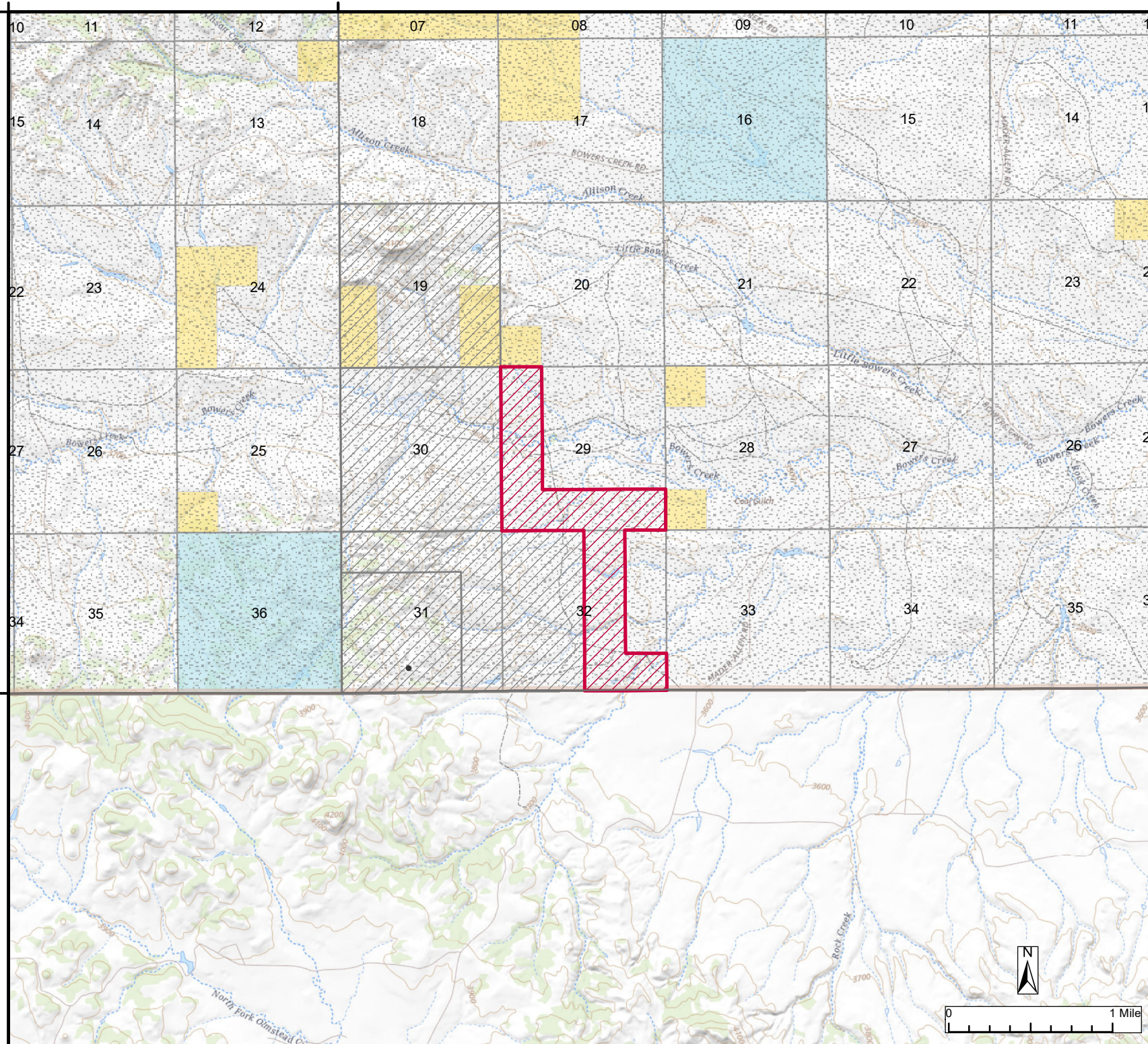
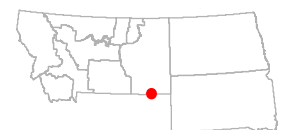
Surface Ownership

 BLM - Public Domain

 Private

 Division of State Lands

**Map Page Location**





R 50E

R 51E

**Bureau of Land Management  
Montana Dakotas Competitive  
Oil and Gas Lease Sale**



**NOTE TO MAP USERS**  
No warranty is made by the Bureau of Land Management as to the accuracy, reliability, or completeness of the data layers shown on the map. The official land records should be checked for the current status on any specific tract of land.

Miles City Field Office  
Powder River County

**Parcel Number  
MT-2022-02-0246**

626.4 Acres



**Lease Parcel**

MT-2022-02-0246



**Other Lease Parcel**

**Surface Well**



**Oil - Plugged and Abandoned**



**Greater Sage-Grouse General Habitat**

**Surface Ownership**



**BLM - Public Domain**

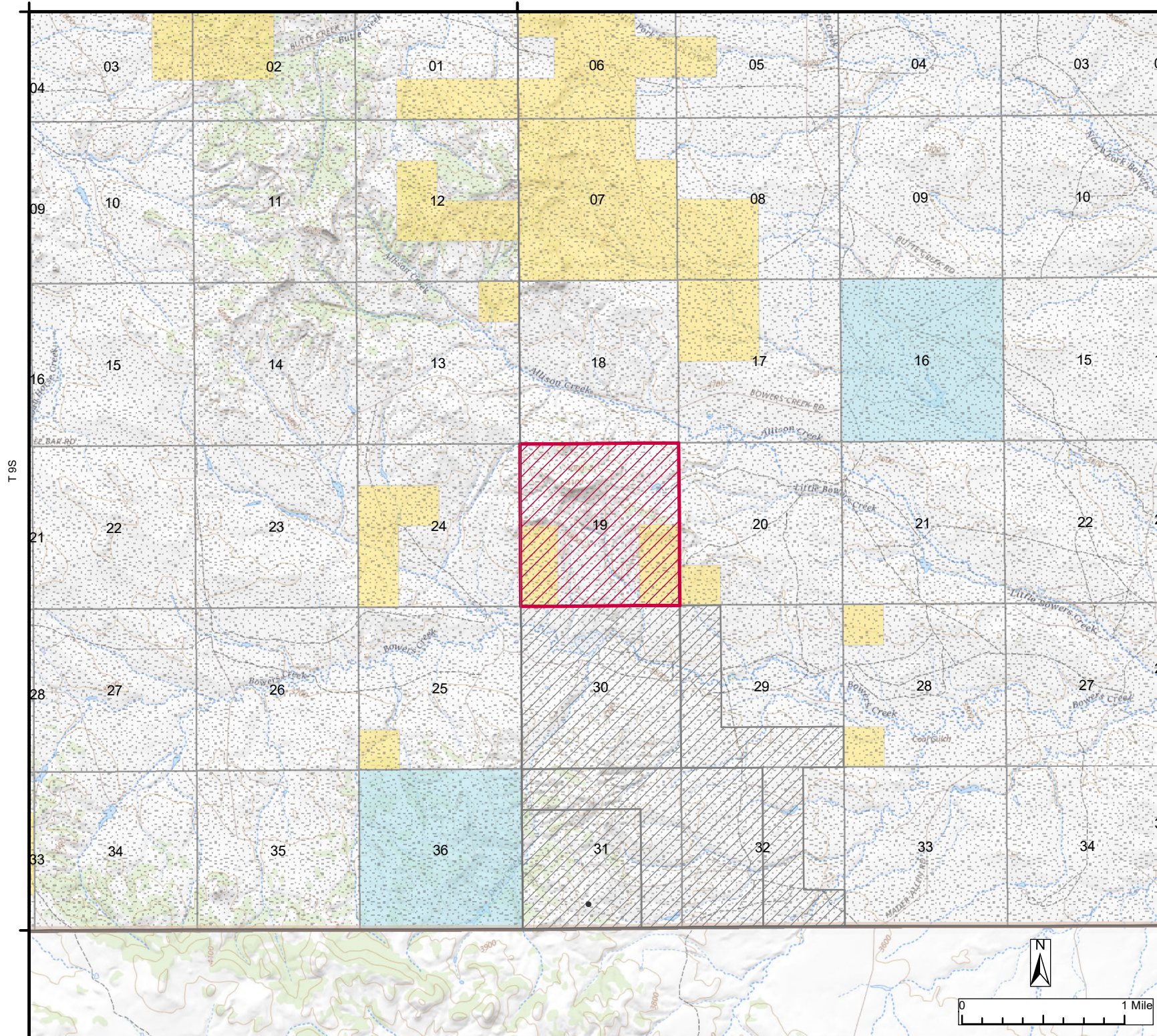
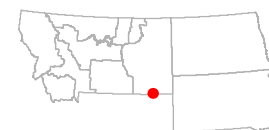


**Private**



**Division of State Lands**

**Map Page Location**





R 53E

R 54E

**Bureau of Land Management**  
**Montana Dakotas Competitive**  
**Oil and Gas Lease Sale**



**NOTE TO MAP USERS**  
 No warranty is made by the Bureau of Land Management as to the accuracy, reliability, or completeness of the data layers shown on the map. The official land records should be checked for the current status on any specific tract of land.

Miles City Field Office  
 Powder River County

**Parcel Number**  
**MT-2022-02-0247**

40 Acres



Lease Parcel

MT-2022-02-0247



Other Lease Parcel

Surface Well

• Oil

Greater Sage-Grouse General Habitat



Surface Ownership

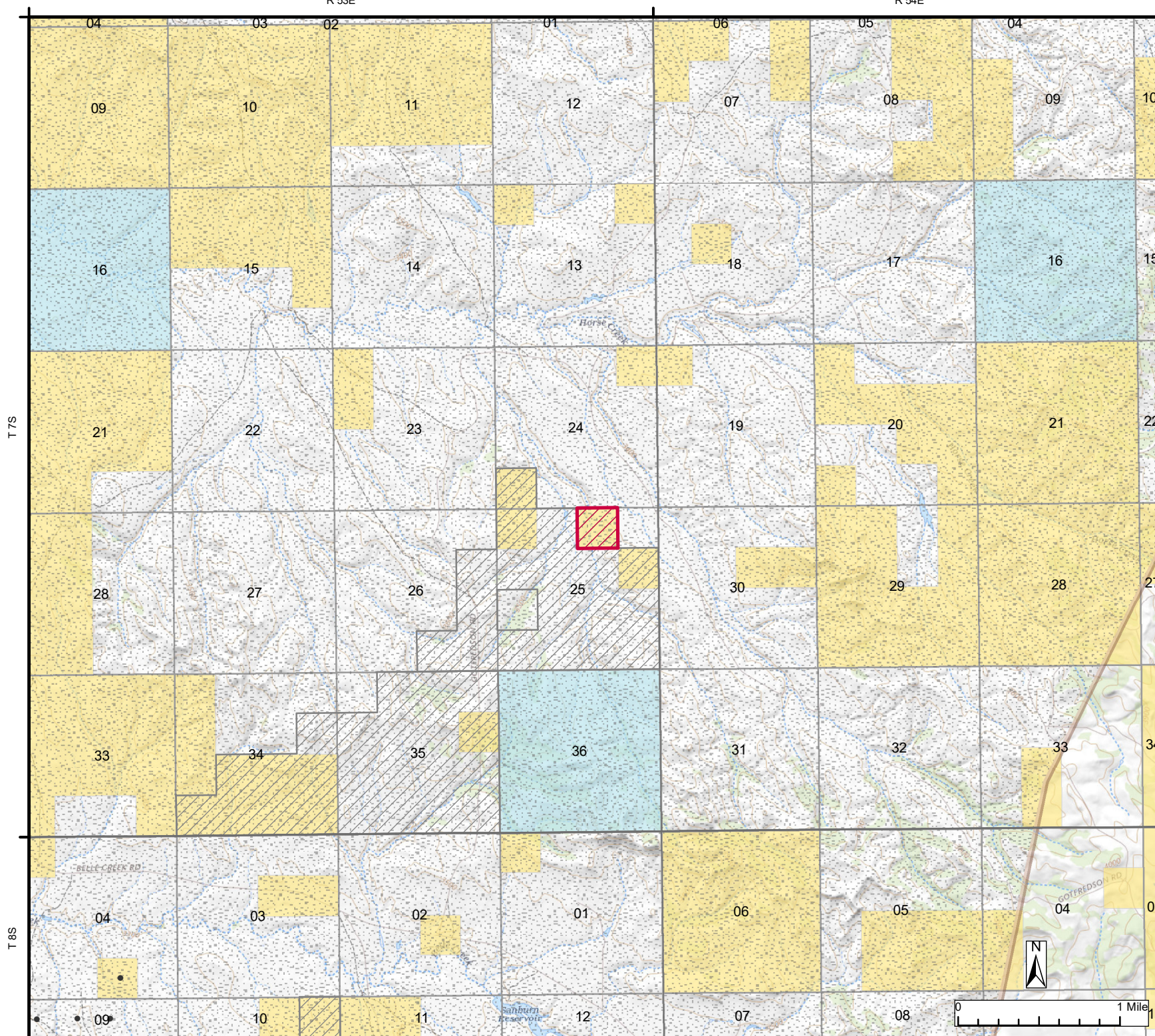
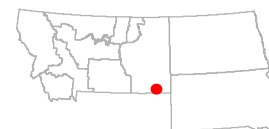
BLM - Public Domain

Private

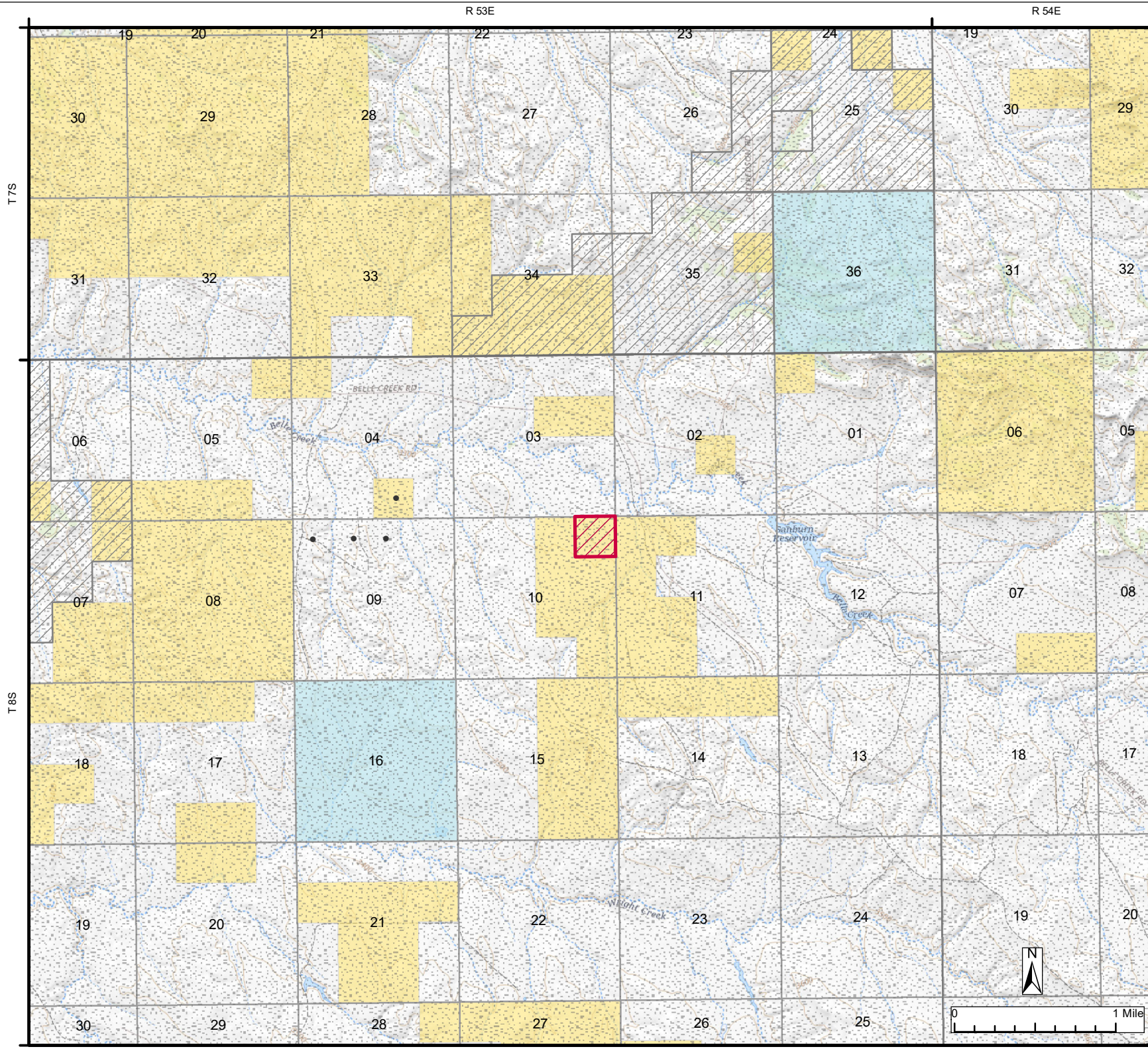
Division of State Lands



**Map Page Location**









**Bureau of Land Management  
Montana Dakotas Competitive  
Oil and Gas Lease Sale**





**NOTE TO MAP USERS**  
No warranty is made by the Bureau of Land Management as to the accuracy, reliability, or completeness of the data layers shown on the map. The official land records should be checked for the current status on any specific tract of land.




Miles City Field Office  
Powder River County  
**Parcel Number  
MT-2022-02-0249**  
40 Acres

 Lease Parcel  
MT-2022-02-0249

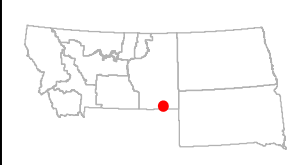
 Other Lease Parcel

Surface Well  
 Oil

Greater Sage-Grouse General Habitat  


Surface Ownership  
 BLM - Public Domain  
 Private  
 Division of State Lands

**Map Page Location**





R 53E

R 54E

**Bureau of Land Management  
Montana Dakotas Competitive  
Oil and Gas Lease Sale**



**NOTE TO MAP USERS**  
No warranty is made by the Bureau of Land Management as to the accuracy, reliability, or completeness of the data layers shown on the map. The official land records should be checked for the current status on any specific tract of land.

Miles City Field Office  
Powder River County

**Parcel Number  
MT-2022-02-0250**

720 Acres



Lease Parcel

MT-2022-02-0250



Other Lease Parcel

Surface Well

• Oil

Greater Sage-  
Grouse General  
Habitat

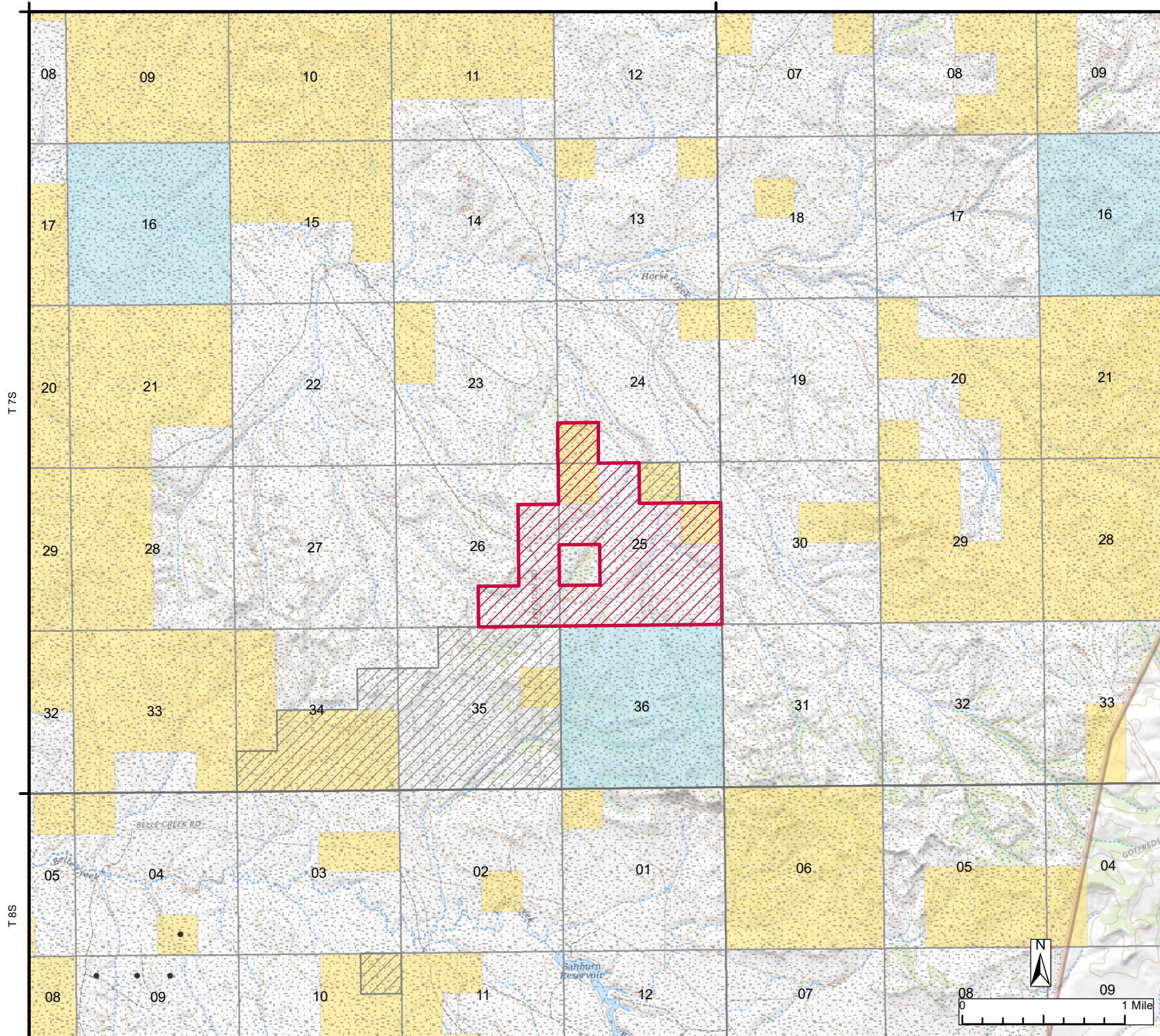
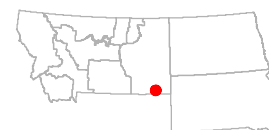
Surface Ownership

BLM - Public  
Domain

Private

Division of  
State Lands

**Map Page Location**





R 53E

R 54E

**Bureau of Land Management  
Montana Dakotas Competitive  
Oil and Gas Lease Sale**



**NOTE TO MAP USERS**  
No warranty is made by the Bureau of Land Management as to the accuracy, reliability, or completeness of the data layers shown on the map. The official land records should be checked for the current status on any specific tract of land.

Miles City Field Office  
Powder River County

**Parcel Number  
MT-2022-02-0251**

920 Acres



Lease Parcel

MT-2022-02-0251



Other Lease Parcel

Surface Well

• Oil

Greater Sage-  
Grouse General  
Habitat

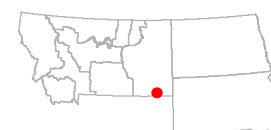
Surface Ownership

BLM - Public  
Domain

Private

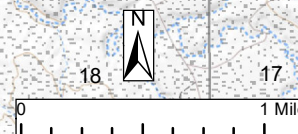
Division of  
State Lands

**Map Page Location**



T 7S

T 8S





R 52E

R 53E

# Bureau of Land Management Montana Dakotas Competitive Oil and Gas Lease Sale




**NOTE TO MAP USERS**  
No warranty is made by the Bureau of Land Management as to the accuracy, reliability, or completeness of the data layers shown on the map. The official land records should be checked for the current status on any specific tract of land.

Miles City Field Office  
Powder River County

**Parcel Number**  
**MT-2022-02-0252**

906.72 Acres

 Lease Parcel  
MT-2022-02-0252

 Other Lease Parcel

Surface Well

 Oil

 Greater Sage-Grouse General Habitat

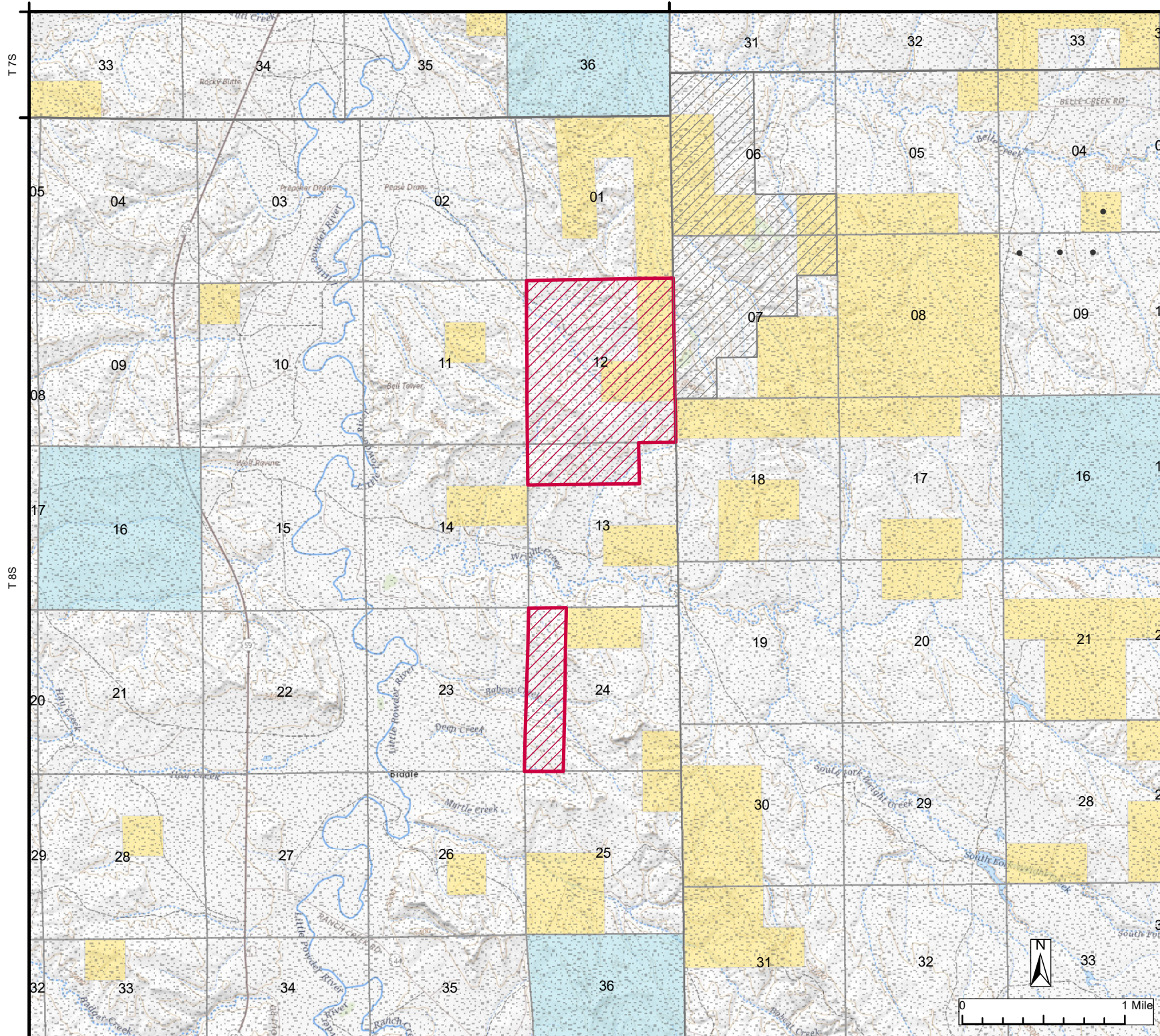
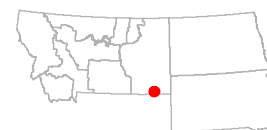
Surface Ownership

 BLM - Public Domain

 Private

 Division of State Lands

**Map Page Location**





R 52E

R 53E

**Bureau of Land Management**  
**Montana Dakotas Competitive**  
**Oil and Gas Lease Sale**




**NOTE TO MAP USERS**  
 No warranty is made by the Bureau of Land Management as to the accuracy, reliability, or completeness of the data layers shown on the map. The official land records should be checked for the current status on any specific tract of land.

Miles City Field Office  
 Powder River County

**Parcel Number**  
**MT-2022-02-0253**

816.64 Acres

 Lease Parcel

MT-2022-02-0253

 Other Lease Parcel

Surface Well

• Oil

 Greater Sage-Grouse General Habitat

Surface Ownership

 BLM - Public Domain

 Private

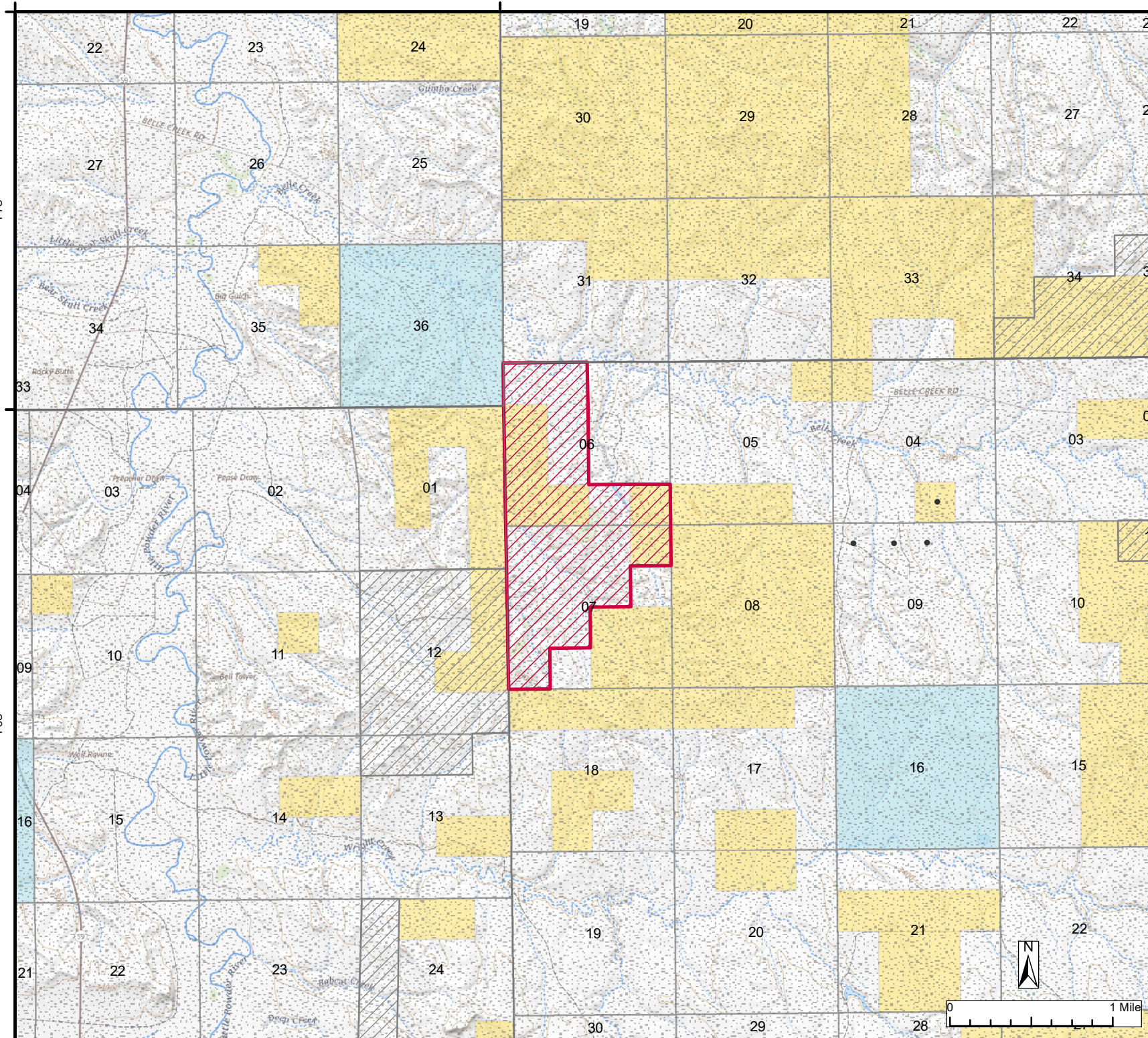
 Division of State Lands

**Map Page Location**



T7S

T8S









R 104W

R 103W

**Bureau of Land Management  
Montana Dakotas Competitive  
Oil and Gas Lease Sale**



**NOTE TO MAP USERS**  
No warranty is made by the Bureau of Land Management as to the accuracy, reliability, or completeness of the data layers shown on the map. The official land records should be checked for the current status on any specific tract of land.

North Dakota Field Office

McKenzie County

**Parcel Number  
ND-2022-02-0075**

120 Acres



Lease Parcel

ND-2022-02-0075



Other Lease Parcel

Surface Well

• Oil or Gas

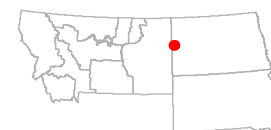
Surface Ownership

Private

Division of  
State Lands

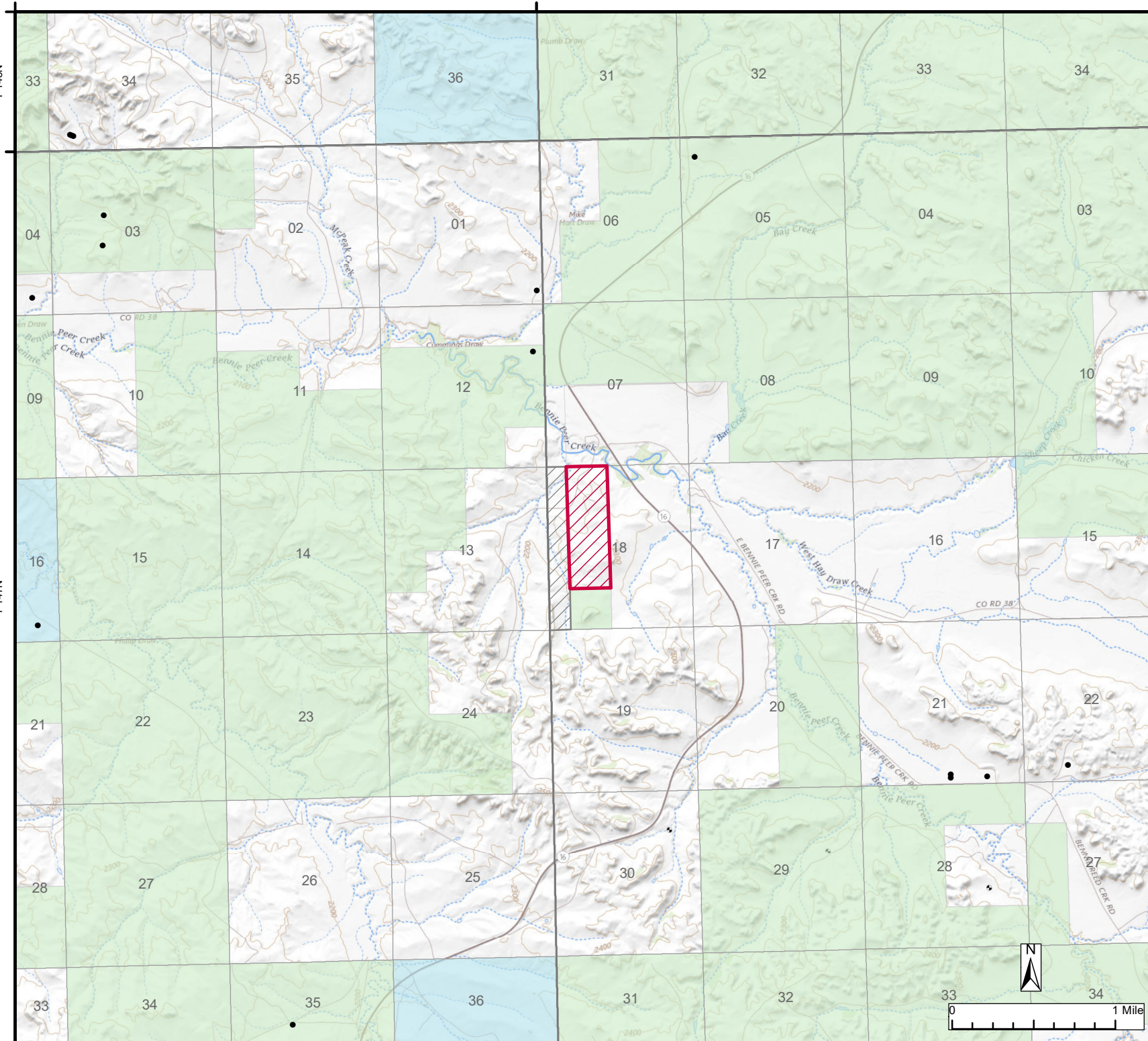
USDA Forest  
Service

**Map Page Location**



T 148N

T 147N





R 59E

R 104W

R 103W

# Bureau of Land Management Montana Dakotas Competitive Oil and Gas Lease Sale




**NOTE TO MAP USERS**  
No warranty is made by the Bureau of Land Management as to the accuracy, reliability, or completeness of the data layers shown on the map. The official land records should be checked for the current status on any specific tract of land.

North Dakota Field Office  
Williams County

**Parcel Number  
ND-2022-02-0230**

40 Acres


 Lease Parcel


ND-2022-02-0230

Surface Well

• Oil or Gas

Surface Ownership

 BLM - Public Domain

 Bureau of Reclamation

 National Park Service

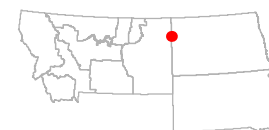
 Private

 Division of State Lands

 State Fish and Wildlife

 Water

**Map Page Location**

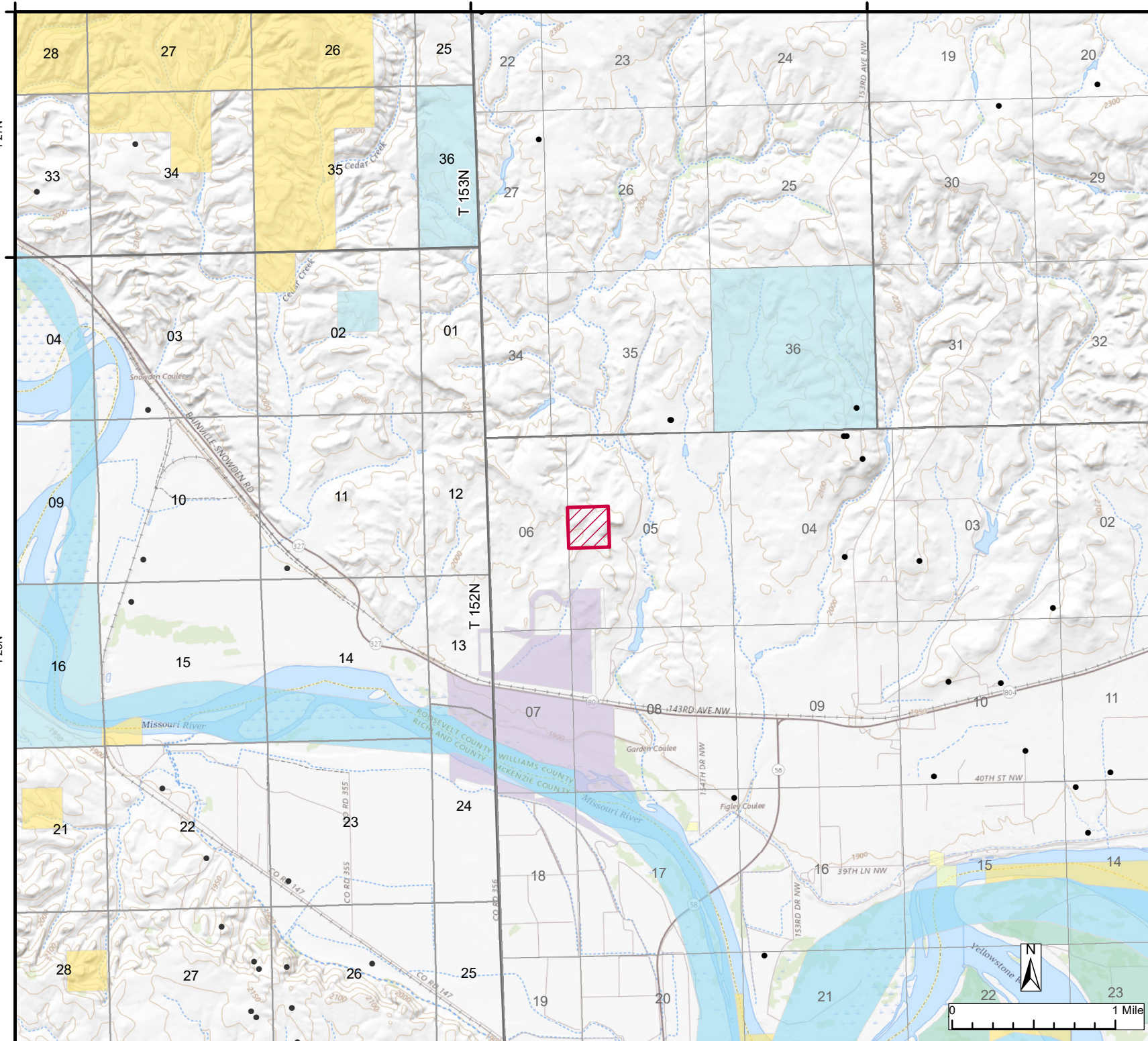


T 27N

T 26N

T 153N

T 152N





R 94W

R 93W

# Bureau of Land Management Montana Dakotas Competitive Oil and Gas Lease Sale



**NOTE TO MAP USERS**  
No warranty is made by the Bureau of Land Management as to the accuracy, reliability, or completeness of the data layers shown on the map. The official land records should be checked for the current status on any specific tract of land.

North Dakota Field Office  
Mountrail County

**Parcel Number  
ND-2022-02-0238**

2.24 Acres



Lease Parcel

ND-2022-02-0238

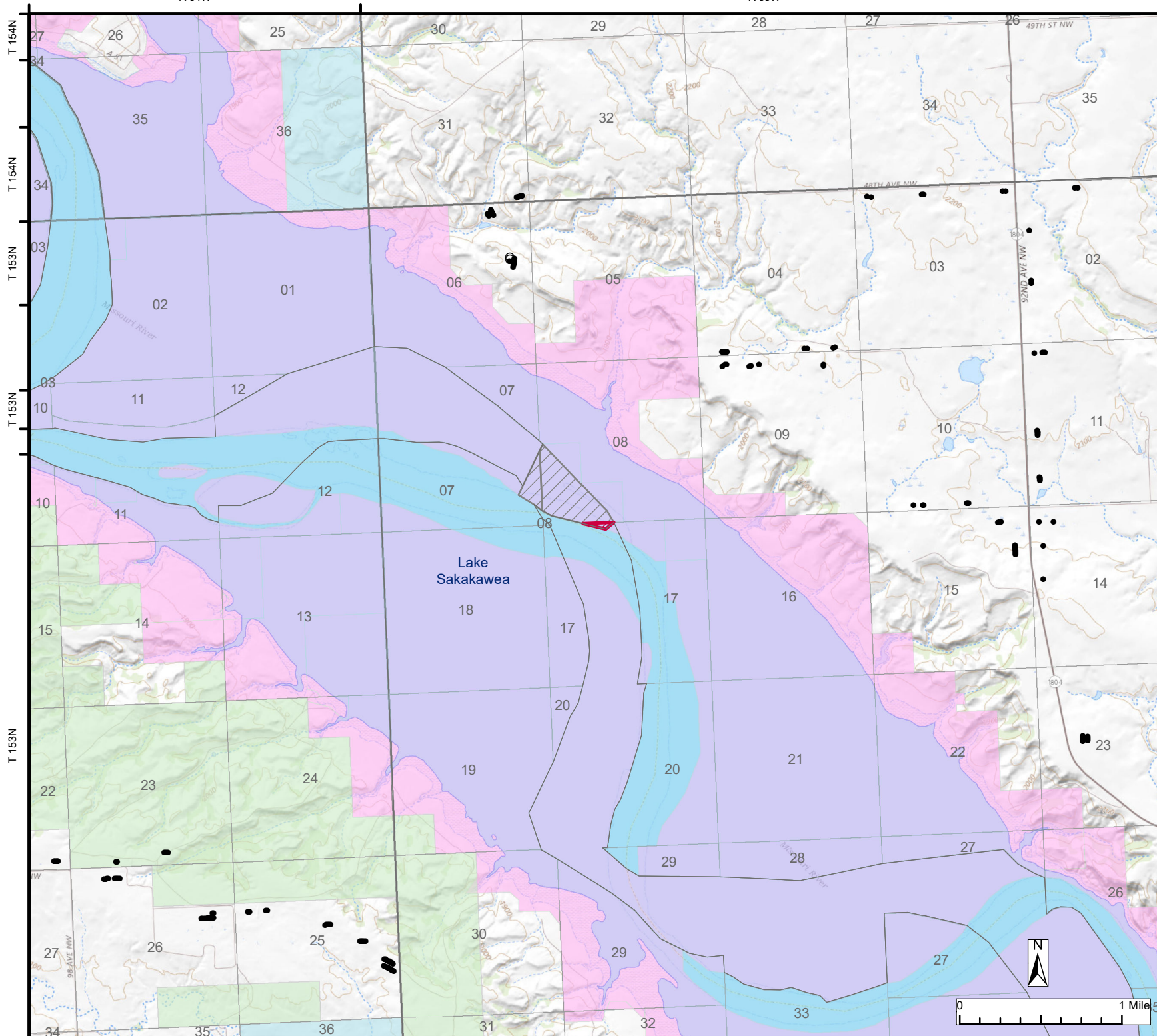
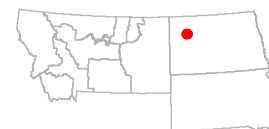
Surface Well

- Oil or Gas
- Oil or Gas, Location

Surface Ownership

- BLM - Public Domain
- Corps of Engineers
- Private
- Division of State Lands
- Water
- USDA Forest Service

**Map Page Location**





R 99W

R 98W

**Bureau of Land Management  
Montana Dakotas Competitive  
Oil and Gas Lease Sale**



**NOTE TO MAP USERS**  
No warranty is made by the Bureau of Land Management as to the accuracy, reliability, or completeness of the data layers shown on the map. The official land records should be checked for the current status on any specific tract of land.

**North Dakota Field Office  
McKenzie County**

**Parcel Number  
ND-2022-02-0240**

**5.6 Acres**



**Lease Parcel**

**ND-2022-02-0240**



**Other Lease  
Parcel**

**Surface Well**

• Oil or Gas

⊗ Temporarily  
Abandoned

**Surface Ownership**

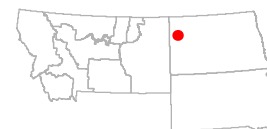
Corps of  
Engineers

Private

Division of  
State Lands

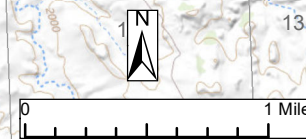
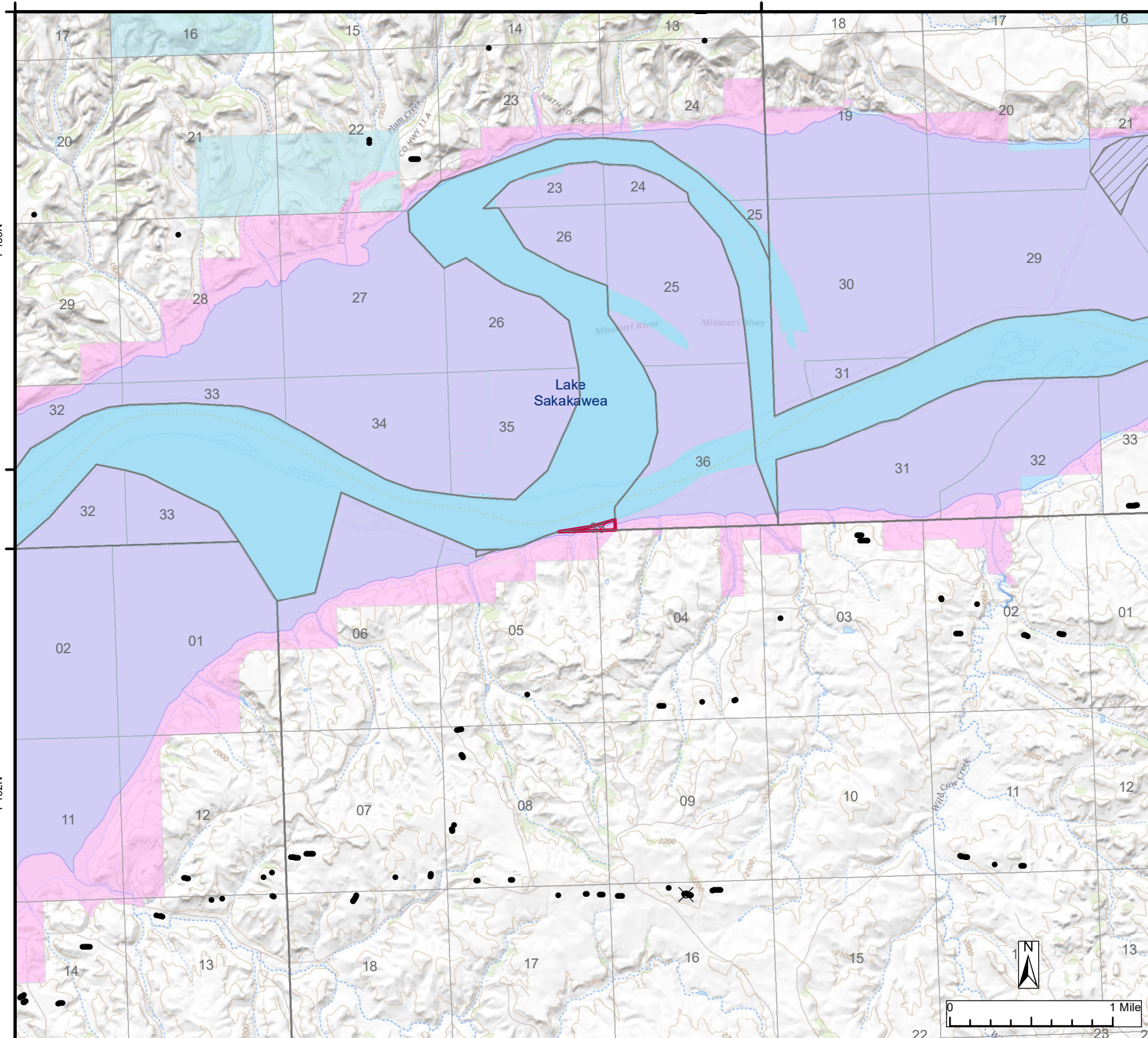
Water

**Map Page Location**



T 153N

T 152N





R 101W

R 100W

# Bureau of Land Management Montana Dakotas Competitive Oil and Gas Lease Sale




**NOTE TO MAP USERS**  
No warranty is made by the Bureau of Land Management as to the accuracy, reliability, or completeness of the data layers shown on the map. The official land records should be checked for the current status on any specific tract of land.

North Dakota Field Office  
McKenzie County

**Parcel Number  
ND-2022-02-0241**

1.9 Acres

 Lease Parcel





ND-2022-02-0241

 Other Lease Parcel

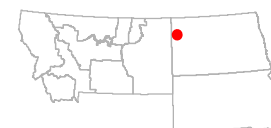
Surface Well

- Oil or Gas
- Oil or Gas, Location
- ⊗ Temporarily Abandoned

Surface Ownership

-  BLM - Public Domain
-  Corps of Engineers
-  Private
-  Water

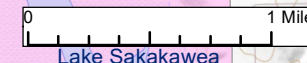
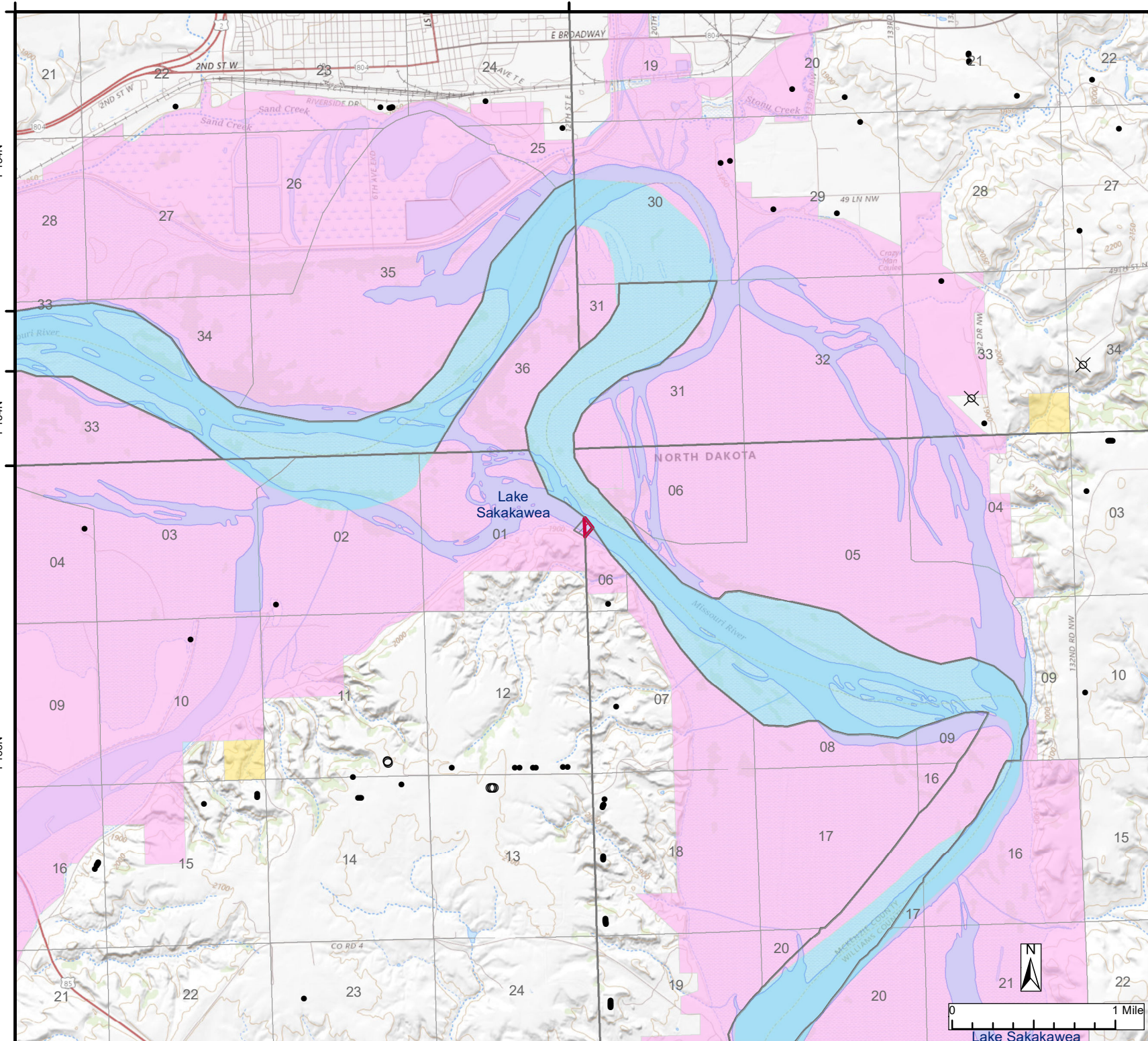
**Map Page Location**



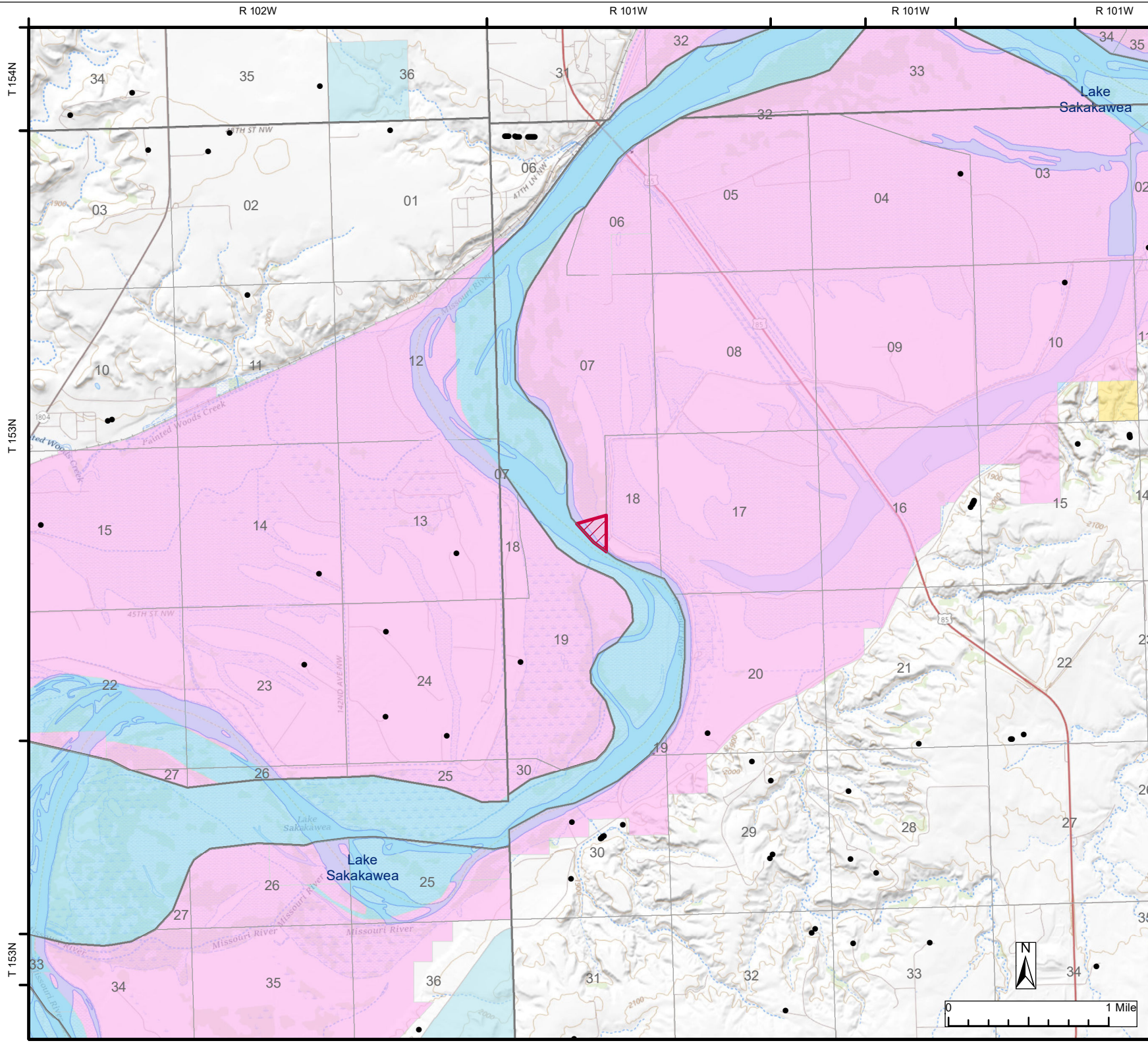
T 154N

T 154N

T 153N








**Bureau of Land Management  
Montana Dakotas Competitive  
Oil and Gas Lease Sale**








**NOTE TO MAP USERS**  
No warranty is made by the Bureau of Land Management as to the accuracy, reliability, or completeness of the data layers shown on the map. The official land records should be checked for the current status on any specific tract of land.

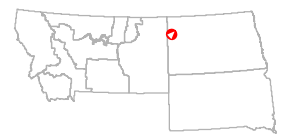
North Dakota Field Office  
McKenzie County  
**Parcel Number  
ND-2022-02-0242**  
14.19 Acres

 Lease Parcel  
ND-2022-02-0242

Surface Well  
• Oil or Gas

Surface Ownership  
 BLM - Public Domain  
 Corps of Engineers  
 Private  
 Division of State Lands  
 Water

**Map Page Location**





R 99W

R 98W

# Bureau of Land Management Montana Dakotas Competitive Oil and Gas Lease Sale





**NOTE TO MAP USERS**  
No warranty is made by the Bureau of Land Management as to the accuracy, reliability, or completeness of the data layers shown on the map. The official land records should be checked for the current status on any specific tract of land.

North Dakota Field Office  
McKenzie County



**Parcel Number  
ND-2022-02-0243**

2 Acres





 Lease Parcel  
ND-2022-02-0243

 Other Lease Parcel

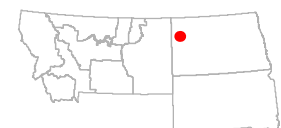
**Surface Well**

-  Oil or Gas
-  Temporarily Abandoned

**Surface Ownership**

-  Corps of Engineers
-  Private
-  Division of State Lands
-  Water

**Map Page Location**



T 153N

T 152N

T 152N

Lake  
Sakakawea

Missouri River

Missouri River



0 1 Mile



R 97W

R 96W

# Bureau of Land Management Montana Dakotas Competitive Oil and Gas Lease Sale



**NOTE TO MAP USERS**  
No warranty is made by the Bureau of Land Management as to the accuracy, reliability, or completeness of the data layers shown on the map. The official land records should be checked for the current status on any specific tract of land.

North Dakota Field Office  
McKenzie County  
**Parcel Number  
ND-2022-02-0248**

4.94 Acres



Lease Parcel

ND-2022-02-0248

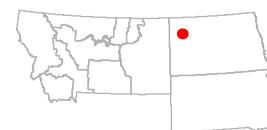
Surface Well

- Oil or Gas
- Oil or Gas, Location

Surface Ownership

- Corps of Engineers
- Private
- Division of State Lands
- Water
- USDA Forest Service


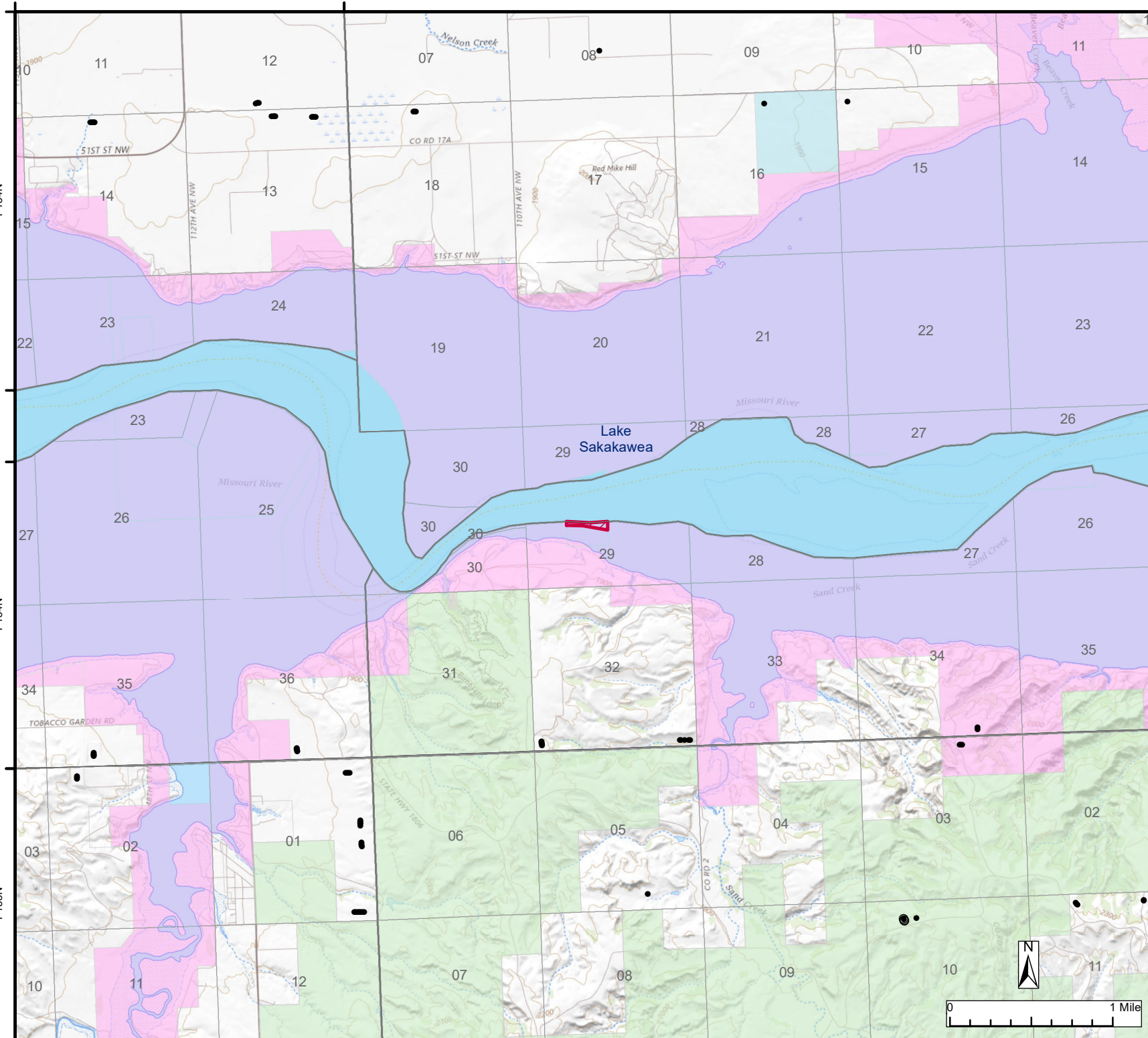
Map Page Location



T 154N

T 154N

T 153N





R 94W

R 93W

# Bureau of Land Management Montana Dakotas Competitive Oil and Gas Lease Sale




**NOTE TO MAP USERS**  
No warranty is made by the Bureau of Land Management as to the accuracy, reliability, or completeness of the data layers shown on the map. The official land records should be checked for the current status on any specific tract of land.

North Dakota Field Office  
Mountrail County

**Parcel Number  
ND-2022-02-0543**

68.53 Acres






 Lease Parcel  
ND-2022-02-0543

 Other Lease Parcel

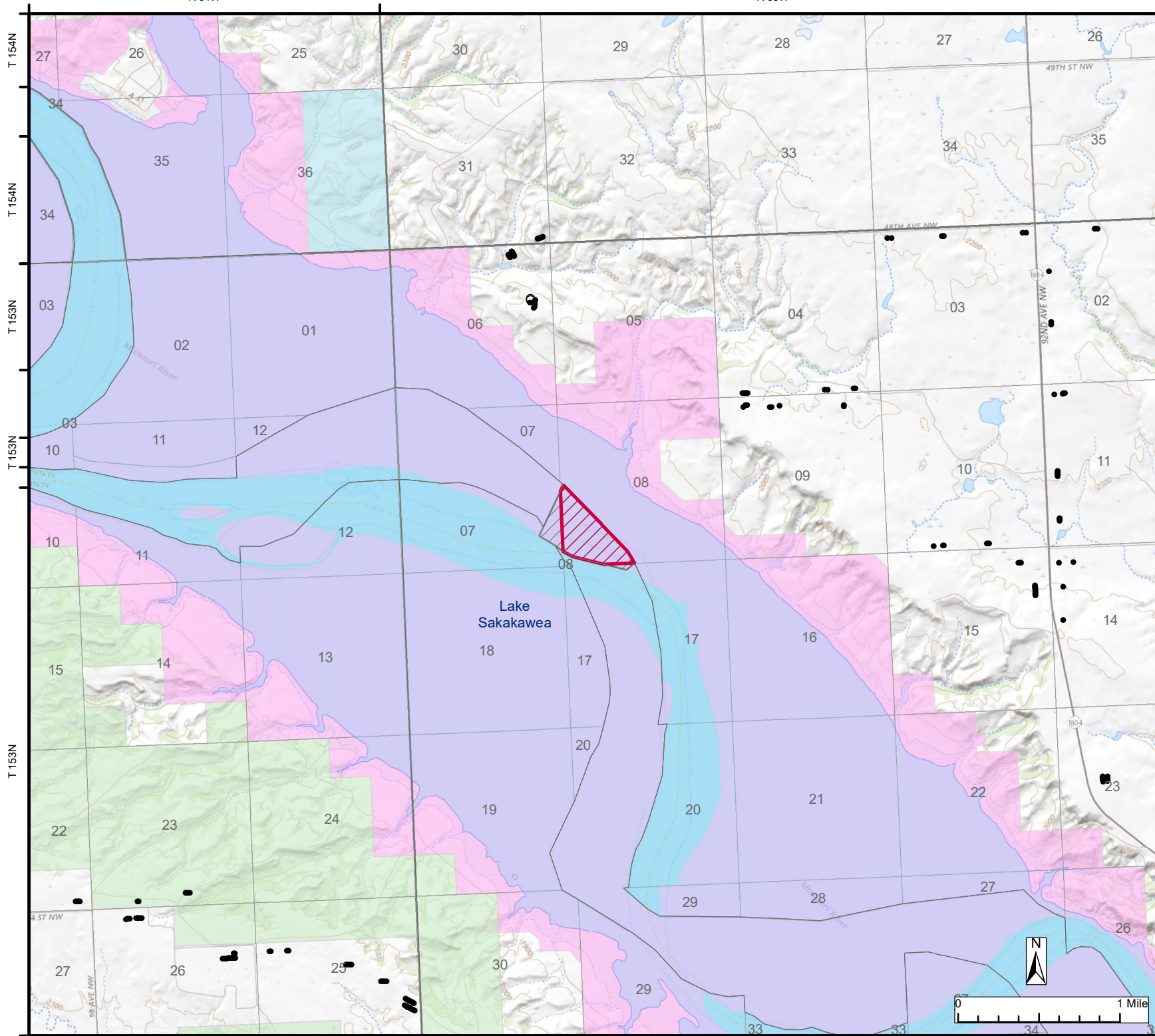
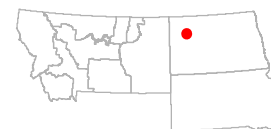
Surface Well

- Oil or Gas
- Oil or Gas, Location

Surface Ownership

-  Corps of Engineers
-  Private
-  Division of State Lands
-  Water
-  USDA Forest Service

**Map Page Location**





R 94W

R 93W

# Bureau of Land Management Montana Dakotas Competitive Oil and Gas Lease Sale




**NOTE TO MAP USERS**  
No warranty is made by the Bureau of Land Management as to the accuracy, reliability, or completeness of the data layers shown on the map. The official land records should be checked for the current status on any specific tract of land.

North Dakota Field Office  
Mountrail County

**Parcel Number  
ND-2022-02-0544**

16.32 Acres






 Lease Parcel  
ND-2022-02-0544

 Other Lease Parcel

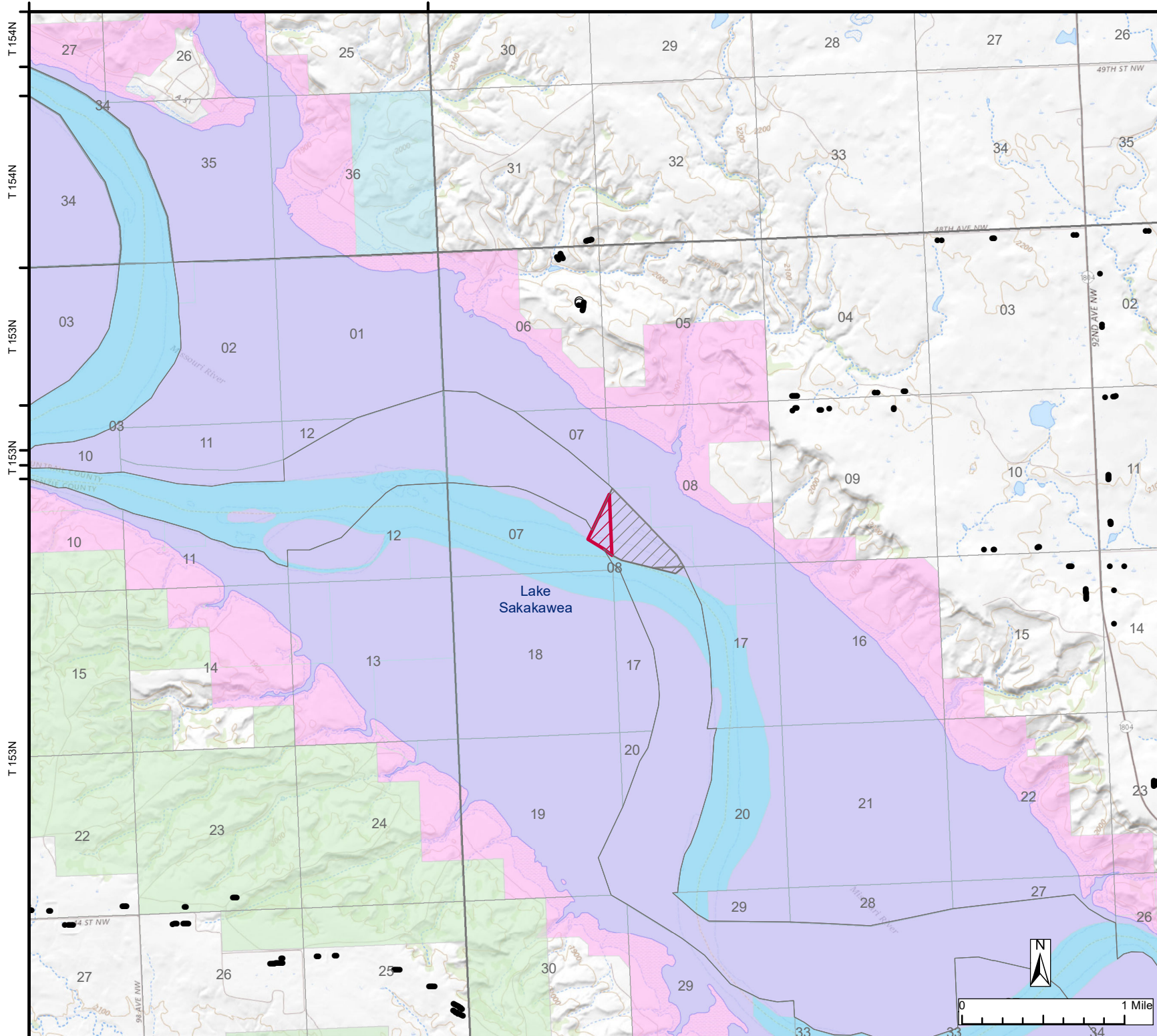
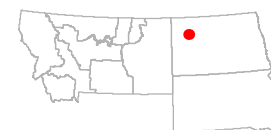
Surface Well

- Oil or Gas
- Oil or Gas, Location

Surface Ownership

-  Corps of Engineers
-  Private
-  Division of State Lands
-  Water
-  USDA Forest Service

**Map Page Location**





R 101W

R 100W

# Bureau of Land Management Montana Dakotas Competitive Oil and Gas Lease Sale




**NOTE TO MAP USERS**  
No warranty is made by the Bureau of Land Management as to the accuracy, reliability, or completeness of the data layers shown on the map. The official land records should be checked for the current status on any specific tract of land.

North Dakota Field Office  
McKenzie County

**Parcel Number  
ND-2022-02-0545**

2.31 Acres

 Lease Parcel





ND-2022-02-0545

 Other Lease Parcel

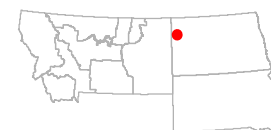
**Surface Well**

- Oil or Gas
- Oil or Gas, Location
- ⊗ Temporarily Abandoned

**Surface Ownership**

-  BLM - Public Domain
-  Corps of Engineers
-  Private
-  Water


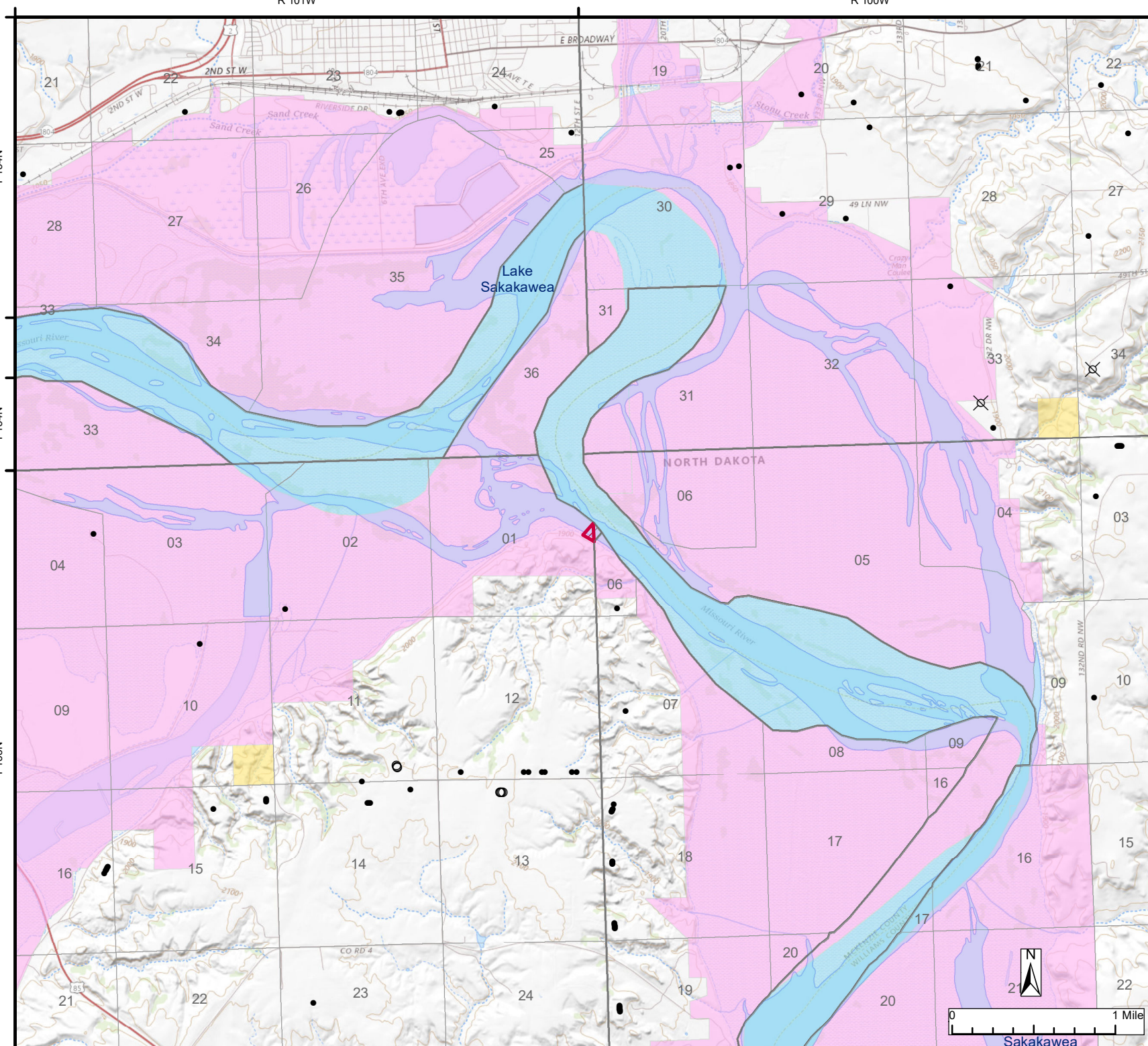
**Map Page Location**



T 154N

T 154N

T 153N





R 99W

R 98W

R 98W

R 97W

**Bureau of Land Management  
Montana Dakotas Competitive  
Oil and Gas Lease Sale**




**NOTE TO MAP USERS**  
No warranty is made by the Bureau of Land Management as to the accuracy, reliability, or completeness of the data layers shown on the map. The official land records should be checked for the current status on any specific tract of land.

North Dakota Field Office  
Williams County

**Parcel Number  
ND-2022-02-0700**

55.65 Acres

 Lease Parcel


ND-2022-02-0700

 Other Lease Parcel

Surface Well

• Oil or Gas

Surface Ownership

 BLM - Public Domain

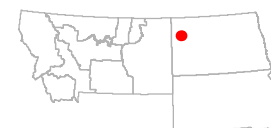
 Corps of Engineers

 Private

 Division of State Lands

 Water

**Map Page Location**

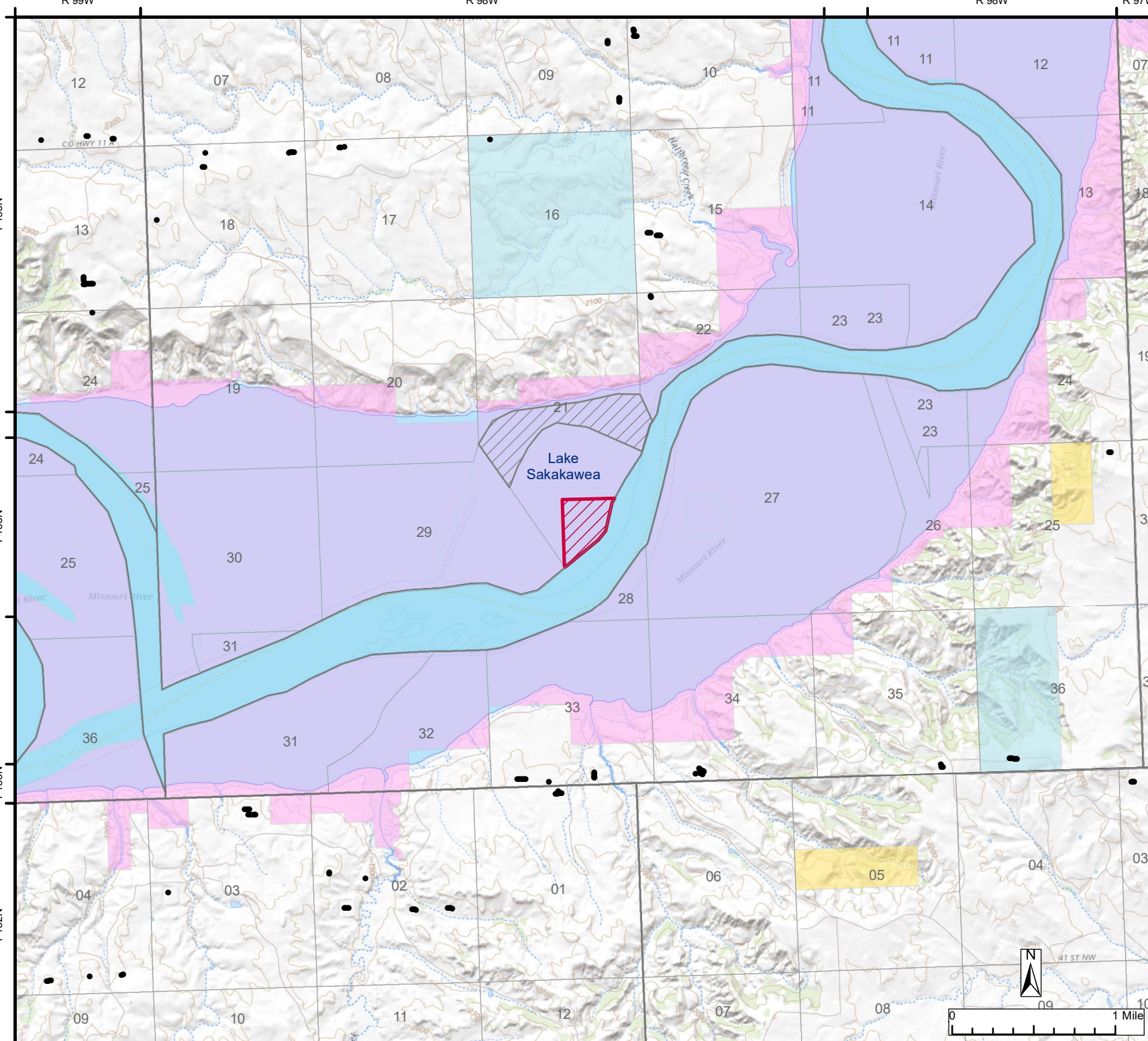


T 153N

T 153N

T 153N

T 152N





R 95W

R 94W

R 93W

# Bureau of Land Management Montana Dakotas Competitive Oil and Gas Lease Sale



**NOTE TO MAP USERS**  
No warranty is made by the Bureau of Land Management as to the accuracy, reliability, or completeness of the data layers shown on the map. The official land records should be checked for the current status on any specific tract of land.

North Dakota Field Office  
McKenzie County

**Parcel Number  
ND-2022-02-1848**

2.23 Acres



Lease Parcel

ND-2022-02-1848

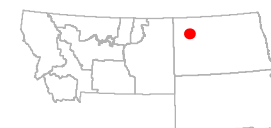
Surface Well

- Oil or Gas
- Oil or Gas, Location

Surface Ownership

- BLM - Public Domain
- Corps of Engineers
- Private
- Division of State Lands
- Water
- USDA Forest Service

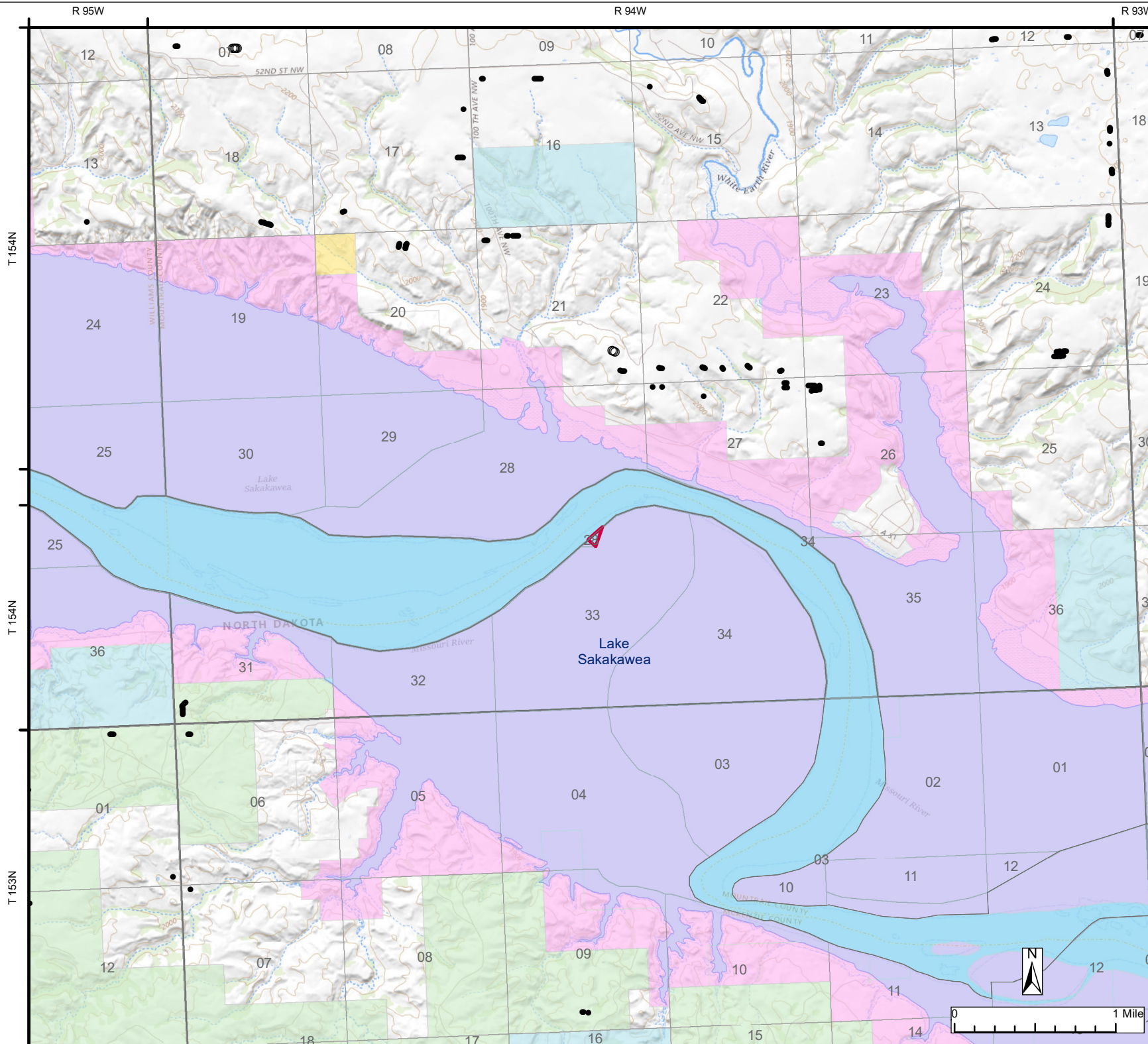
**Map Page Location**



T 154N

T 154N

T 153N





R 99W

R 98W

R 98W

R 97W

# Bureau of Land Management Montana Dakotas Competitive Oil and Gas Lease Sale




**NOTE TO MAP USERS**  
No warranty is made by the Bureau of Land Management as to the accuracy, reliability, or completeness of the data layers shown on the map. The official land records should be checked for the current status on any specific tract of land.

North Dakota Field Office  
Williams County

**Parcel Number  
ND-2022-02-2312**

155.42 Acres


 Lease Parcel  
ND-2022-02-2312

 Other Lease Parcel

Surface Well

• Oil or Gas

Surface Ownership

 BLM - Public Domain

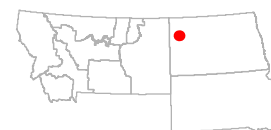
 Corps of Engineers

 Private

 Division of State Lands

 Water

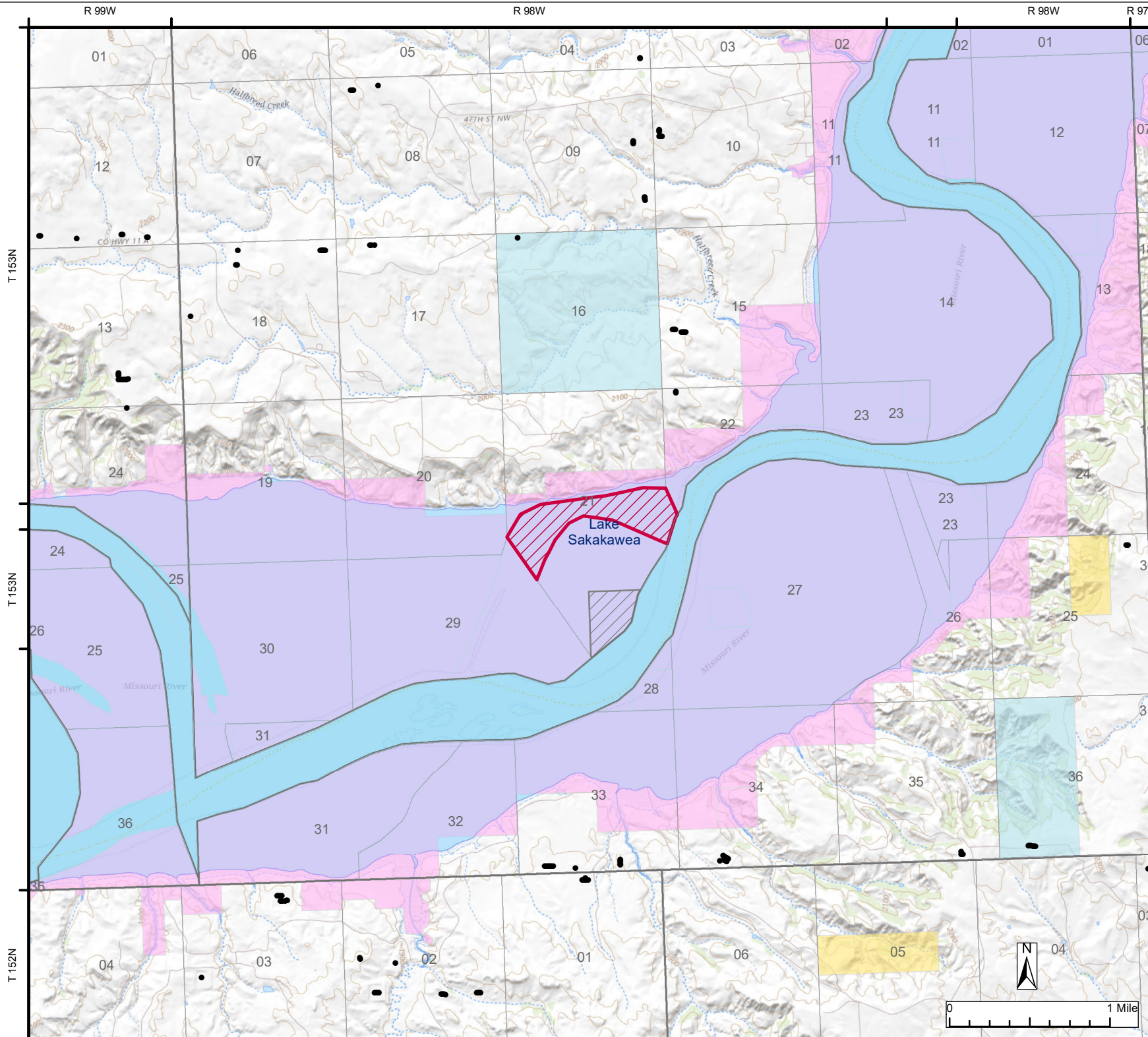
**Map Page Location**



T 153N

T 153N

T 152N





**Bureau of Land Management  
Montana Dakotas Competitive  
Oil and Gas Lease Sale**



**NOTE TO MAP USERS**  
No warranty is made by the Bureau of Land Management as to the accuracy, reliability, or completeness of the data layers shown on the map. The official land records should be checked for the current status on any specific tract of land.

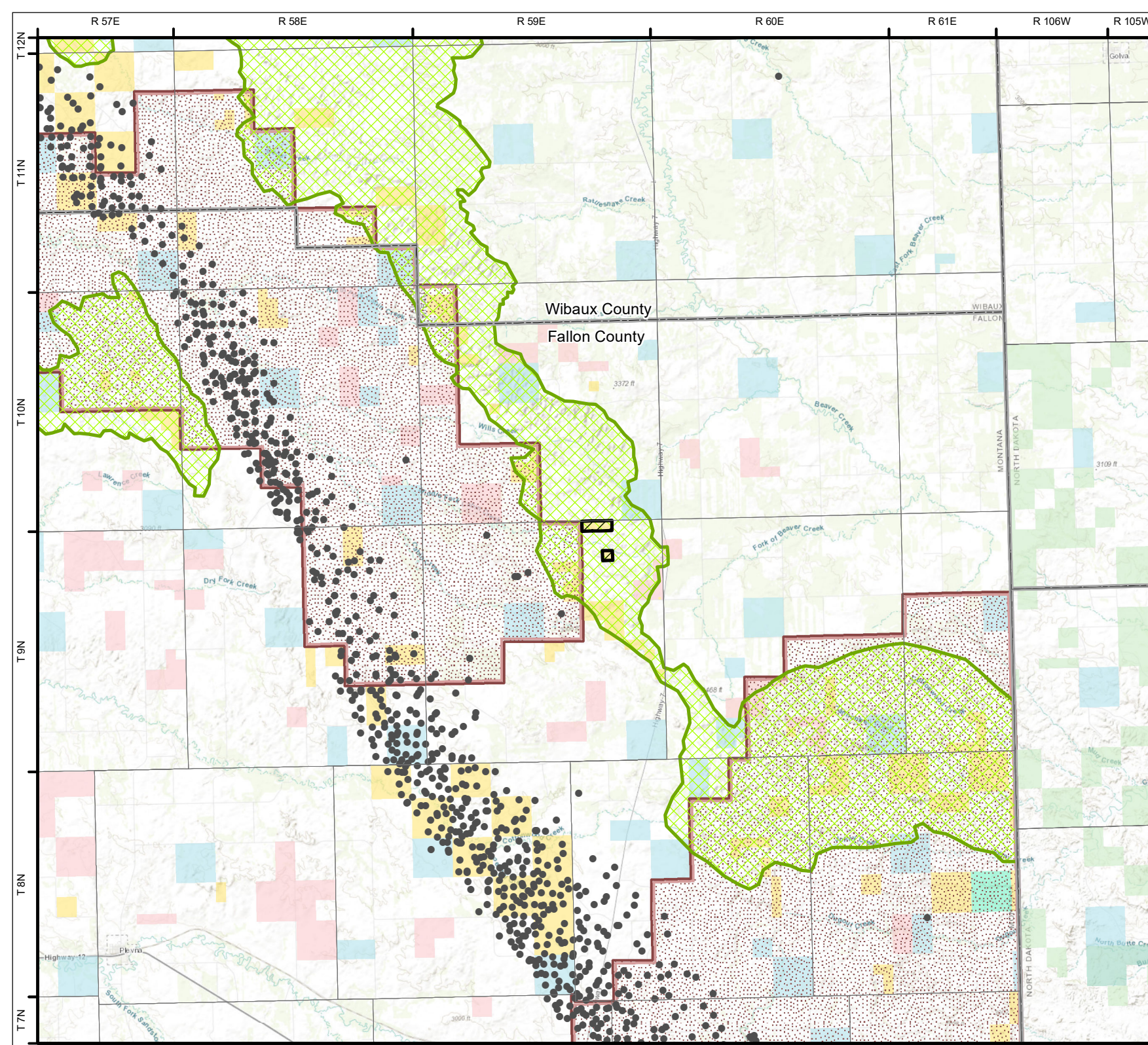
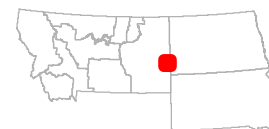
**MILES CITY FIELD OFFICE  
Fallon County**

**Parcel MT-2022-02-0241**

- Lease Parcel
- Crucial Winter Range
- FWP Pronghorn
- Antelope Winter Range
- Active Well
- County
- BLM - Land Utilization
- BLM - Public Domain
- Local Government
- Division of State Lands
- USDA Forest Service



**Map Page Location**













**Bureau of Land Management  
Montana Dakotas Competitive  
Oil and Gas Lease Sale**



**NOTE TO MAP USERS**  
No warranty is made by the Bureau of Land Management as to the accuracy, reliability, or completeness of the data layers shown on the map. The official land records should be checked for the current status on any specific tract of land.

**MILES CITY FIELD OFFICE**  
Powder River County

Parcel MT-2022-02-0242, 0243, 0244, 0245, 0246, 0247, 0249, 0250, 0251, 0252, 0253

-  Lease Parcel
-  Crucial Winter Range
-  FWP Pronghorn
-  Antelope Winter Range
-  Active Well
-  County
-  BLM - Public Domain
-  Division of State Lands



**Map Page Location**

