# BLM Competitive Oil and Gas Lease Sale March, 2017

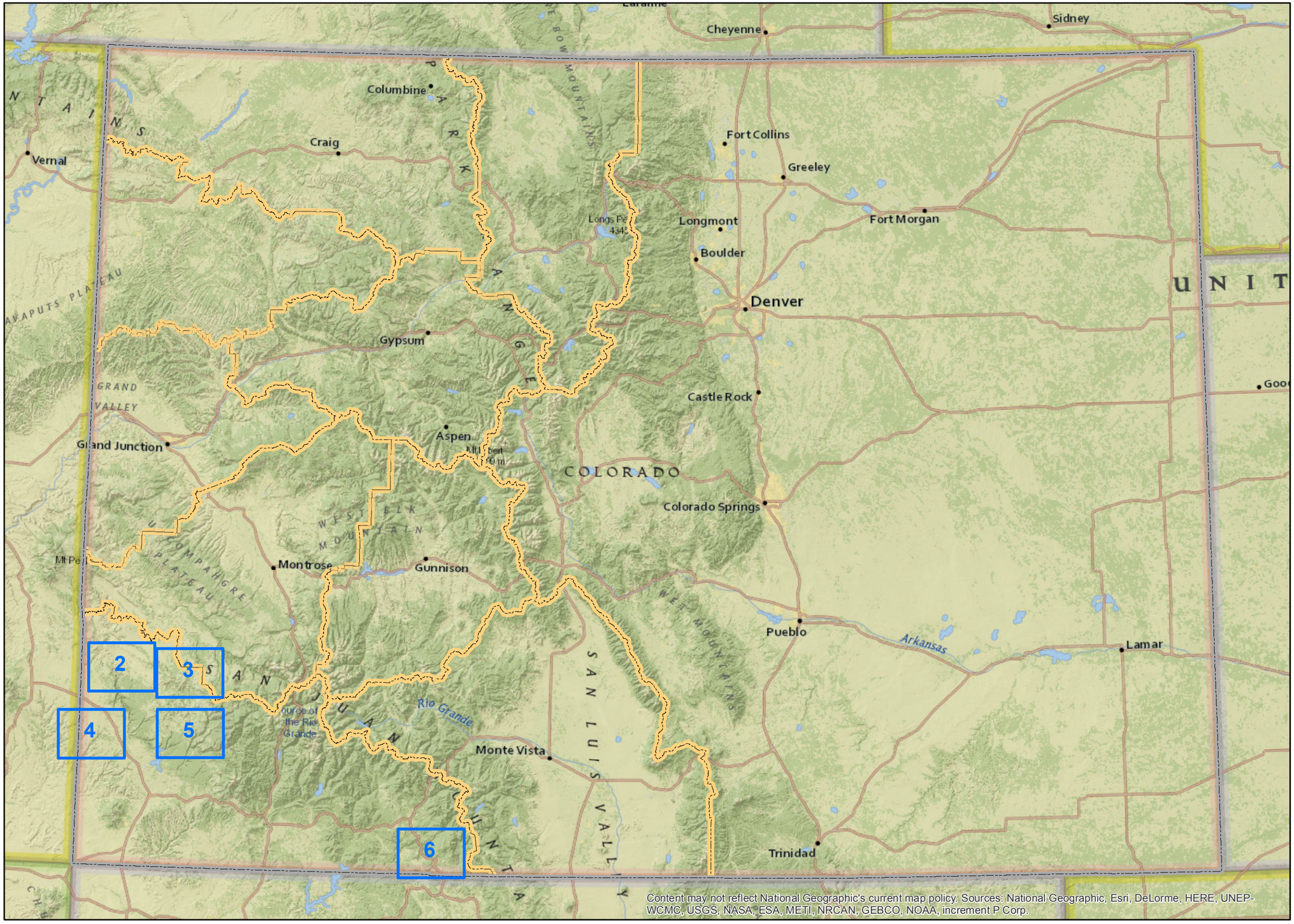


**Legend**

- Selectable Map Pages
- State Boundary
- BLM Field Office Boundaries

**Please click on the Close Up Map Pages to see more detail.**

3

3 / 11

**Click on the Page NavigationTools to return to this Index map on Page 1.**

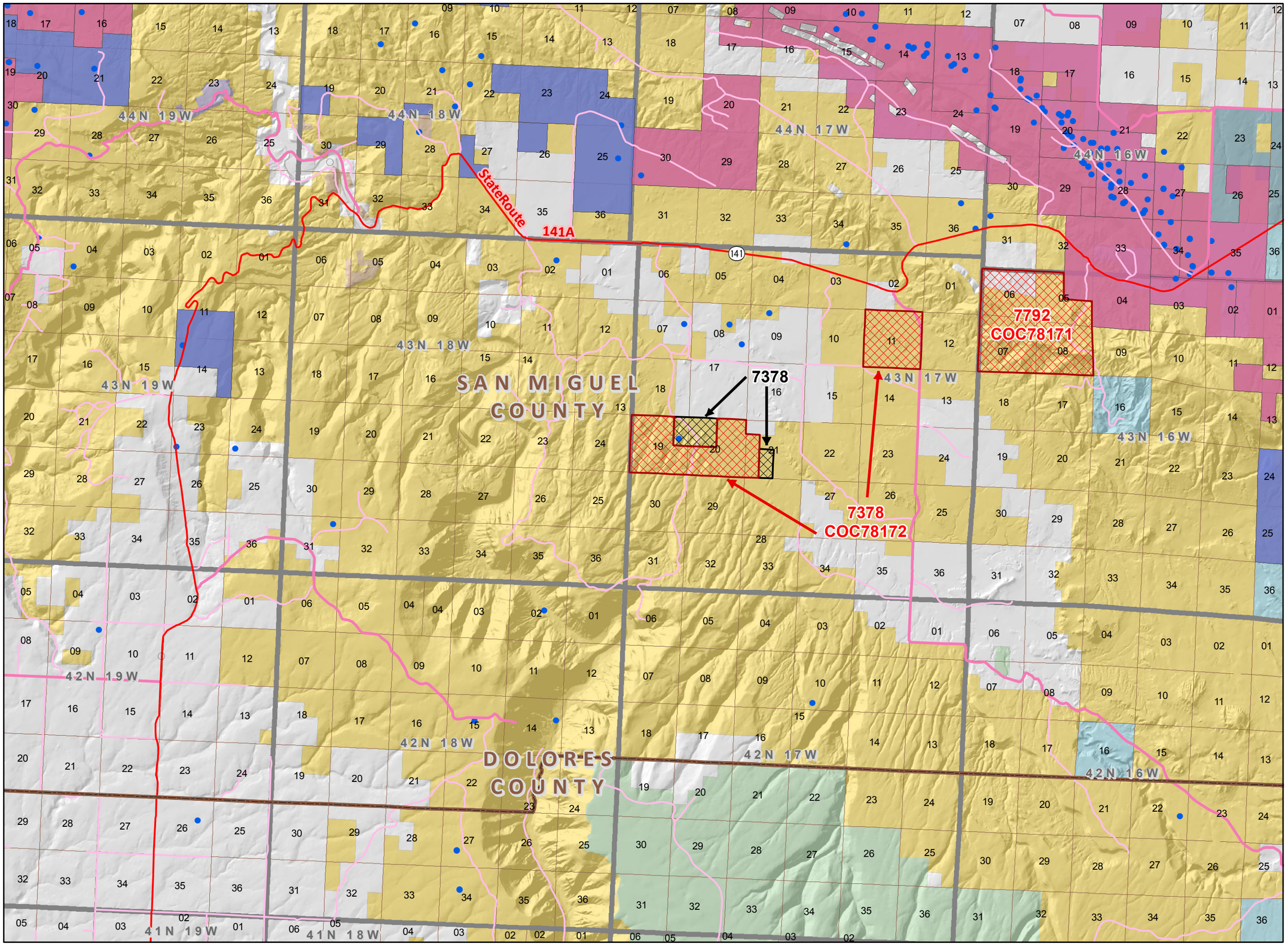


# Bureau of Land Management Competitive Oil & Gas Lease Sale March, 2017

NOTE TO MAP USERS
No warrantee is made by the Bureau of Land Management as to the accuracy, reliability, or completeness of the data layers shown on this map. The official land records should be checked for the current status on any specific tract of land.

## Legend

BLM Field Office Areas Boundaries

**Lease Sale Parcels**

**Oil & Gas Sale Status**

- Deferral
- Sale
- COGCC Oil and Gas Well Locations

**Oil and Gas Leases**

- Non-Producing Leases
- Producing Leases
- County Boundaries
- Township & Range
- Sections
- Bureau of Land Management
- National Park Service
- Other Federal
- Private
- State
- State, County, City; Areas
- US Forest Service
- Lakes and Reservoirs
- Minor Highways
- CDOT Local Roads
- Other Cities and Towns

0 0.5 1 2 Miles

## Map Page Location

**Page Number 2**

**TRES RIOS FIELD OFFICE**

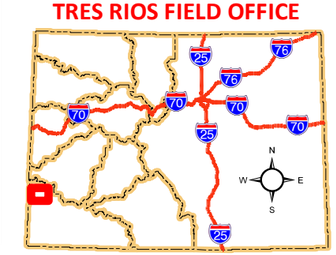

# Bureau of Land Management
# Competitive Oil & Gas Lease Sale
# March, 2017

NOTE TO MAP USERS
No warrantee is made by the Bureau of Land Management as to the accuracy, reliability, or completeness of the data layers shown on this map. The official land records should be checked for the current status on any specific tract of land.

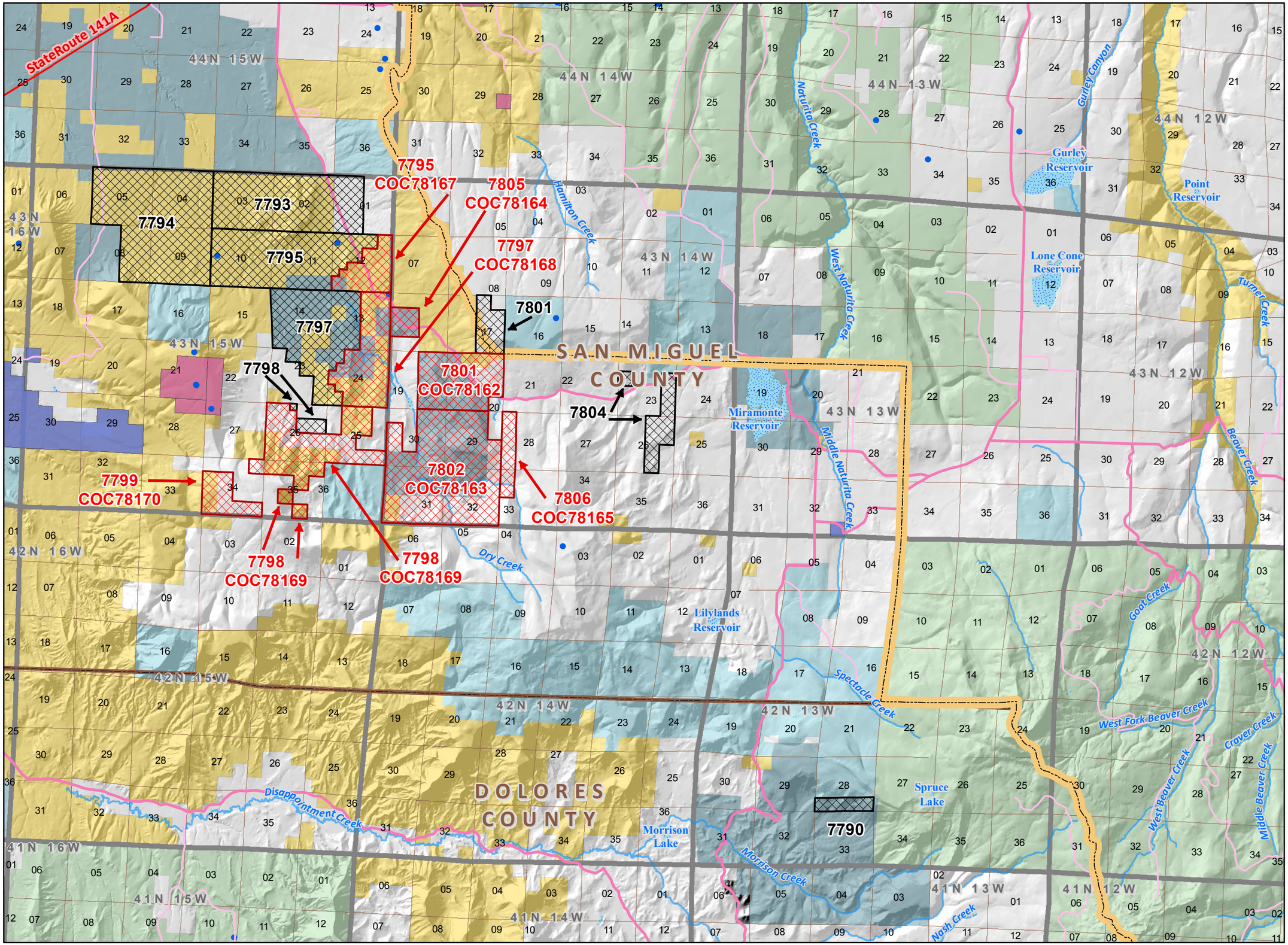


## Legend

- BLM Field Office Areas Boundaries

**Lease Sale Parcels**

**Oil & Gas Sale Status**

- Deferral
- Sale
- COGCC Oil and Gas Well Locations

**Oil and Gas Leases**

- Non-Producing Leases
- Producing Leases
- County Boundaries
- Township & Range
- Sections
- Bureau of Land Management
- Private
- State
- State, County, City; Areas
- US Forest Service
- Lakes and Reservoirs
- Minor Highways
- CDOT Local Roads
- Streams

0 0.5 1 2 Miles

## Map Page Location
## Page Number 3

**TRES RIOS FIELD OFFICE**

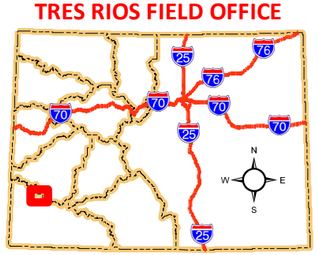

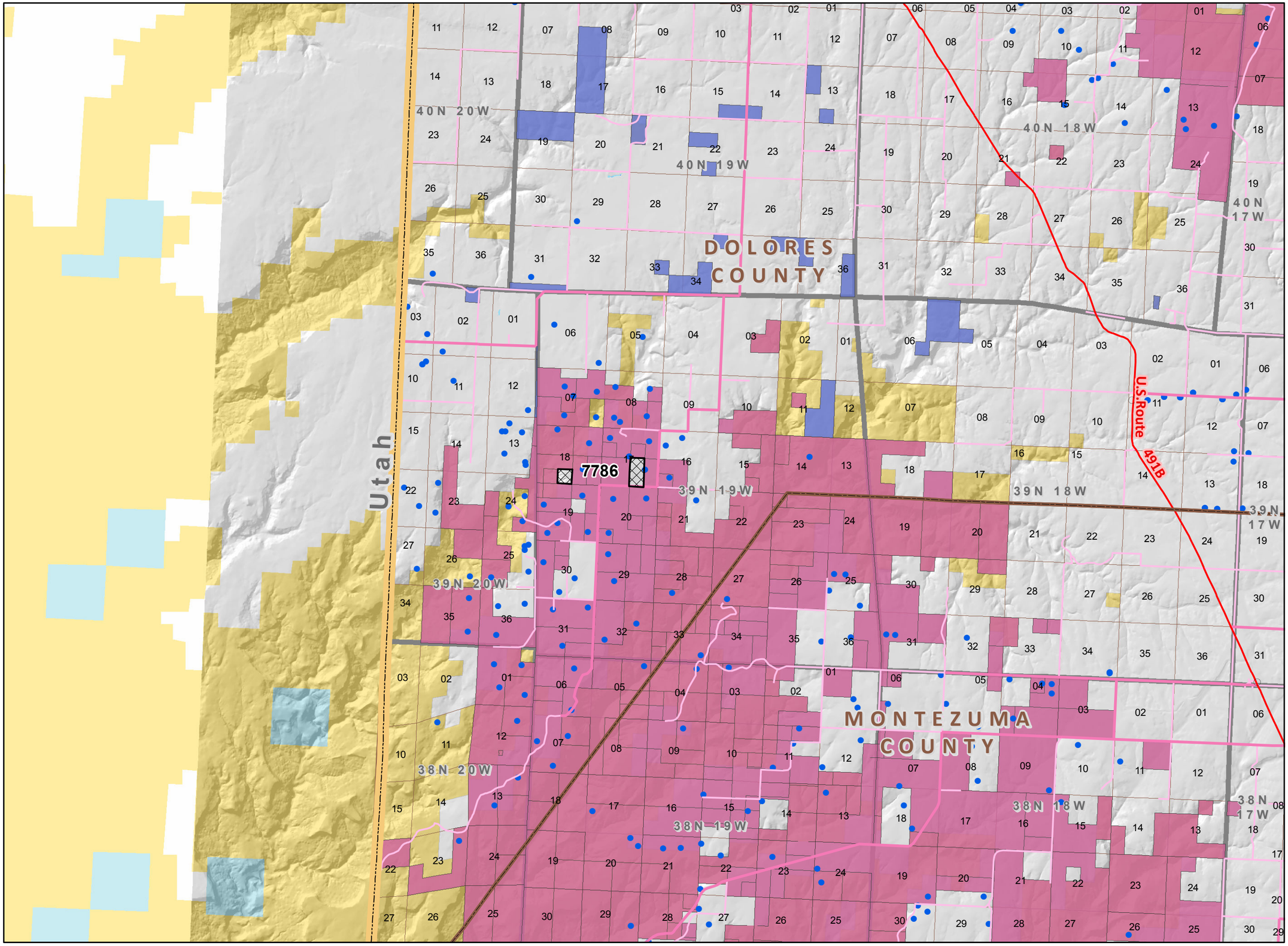


# Bureau of Land Management Competitive Oil & Gas Lease Sale March, 2017

NOTE TO MAP USERS
No warrantee is made by the Bureau of Land Management as to the accuracy, reliability, or completeness of the data layers shown on this map. The official land records should be checked for the current status on any specific tract of land.

## Legend

- BLM Field Office Areas Boundaries

**Lease Sale Parcels**

**Oil & Gas Sale Status**

- Deferral
- COGCC Oil and Gas Well Locations

**Oil and Gas Leases**

- Non-Producing Leases
- Producing Leases
- County Boundaries
- Township & Range
- Sections
- Bureau of Land Management
- Private
- Lakes and Reservoirs
- Minor Highways
- CDOT Local Roads
- USA State Boundaries
- Other Cities and Towns

0 0.5 1 2 Miles

## Map Page Location

**Page Number 4**

**TRES RIOS FIELD OFFICE**

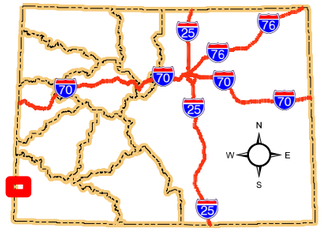

# Bureau of Land Management Competitive Oil & Gas Lease Sale March, 2017

NOTE TO MAP USERS
No warrantee is made by the Bureau of Land Management as to the accuracy, reliability, or completeness of the data layers shown on this map. The official land records should be checked for the current status on any specific tract of land.

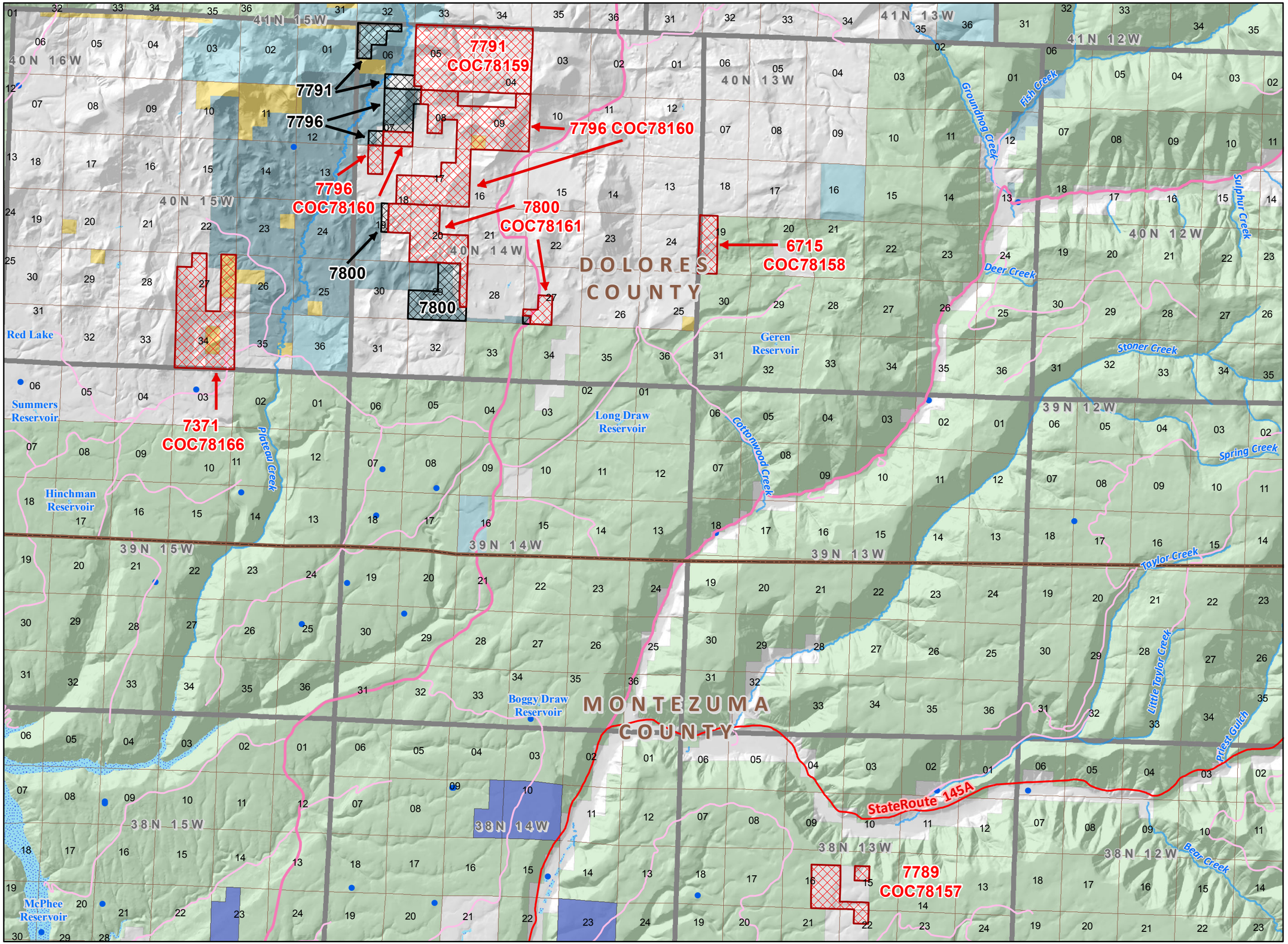


## Legend

- BLM Field Office Areas Boundaries

**Lease Sale Parcels**

**Oil & Gas Sale Status**

- Deferral
- Sale
- COGCC Oil and Gas Well Locations

**Oil and Gas Leases**

- Non-Producing Leases
- County Boundaries
- Township & Range
- Sections
- Bureau of Land Management
- Other Federal
- Private
- State
- State, County, City; Areas
- US Forest Service
- Lakes and Reservoirs
- Minor Highways
- CDOT Local Roads
- Streams
- Other Cities and Towns

0 0.5 1 2 Miles

## Map Page Location

**Page Number 5**

**TRES RIOS FIELD OFFICE**

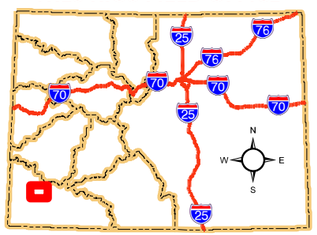

# Bureau of Land Management
# Competitive Oil & Gas Lease Sale
# March, 2017

NOTE TO MAP USERS
No warrantee is made by the Bureau of Land Management as to the accuracy, reliability, or completeness of the data layers shown on this map. The official land records should be checked for the current status on any specific tract of land.

## Legend

- BLM Field Office Areas Boundaries

**Lease Sale Parcels**

**Oil & Gas Sale Status**

- Sale
- COGCC Oil and Gas Well Locations

**Oil and Gas Leases**

- Non-Producing Leases
- County Boundaries
- Township & Range
- Sections
- Bureau of Land Management
- Indian Reservation
- Private
- State
- State, County, City; Areas
- US Forest Service
- Lakes and Reservoirs
- Minor Highways
- CDOT Local Roads
- Streams
- USA State Boundaries
- Other Cities and Towns

0 0.5 1 2 Miles

**Map Page Location**
**Page Number 6**
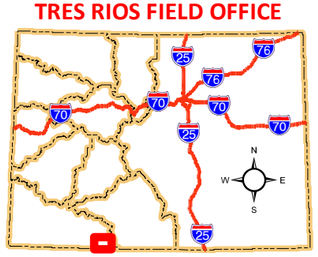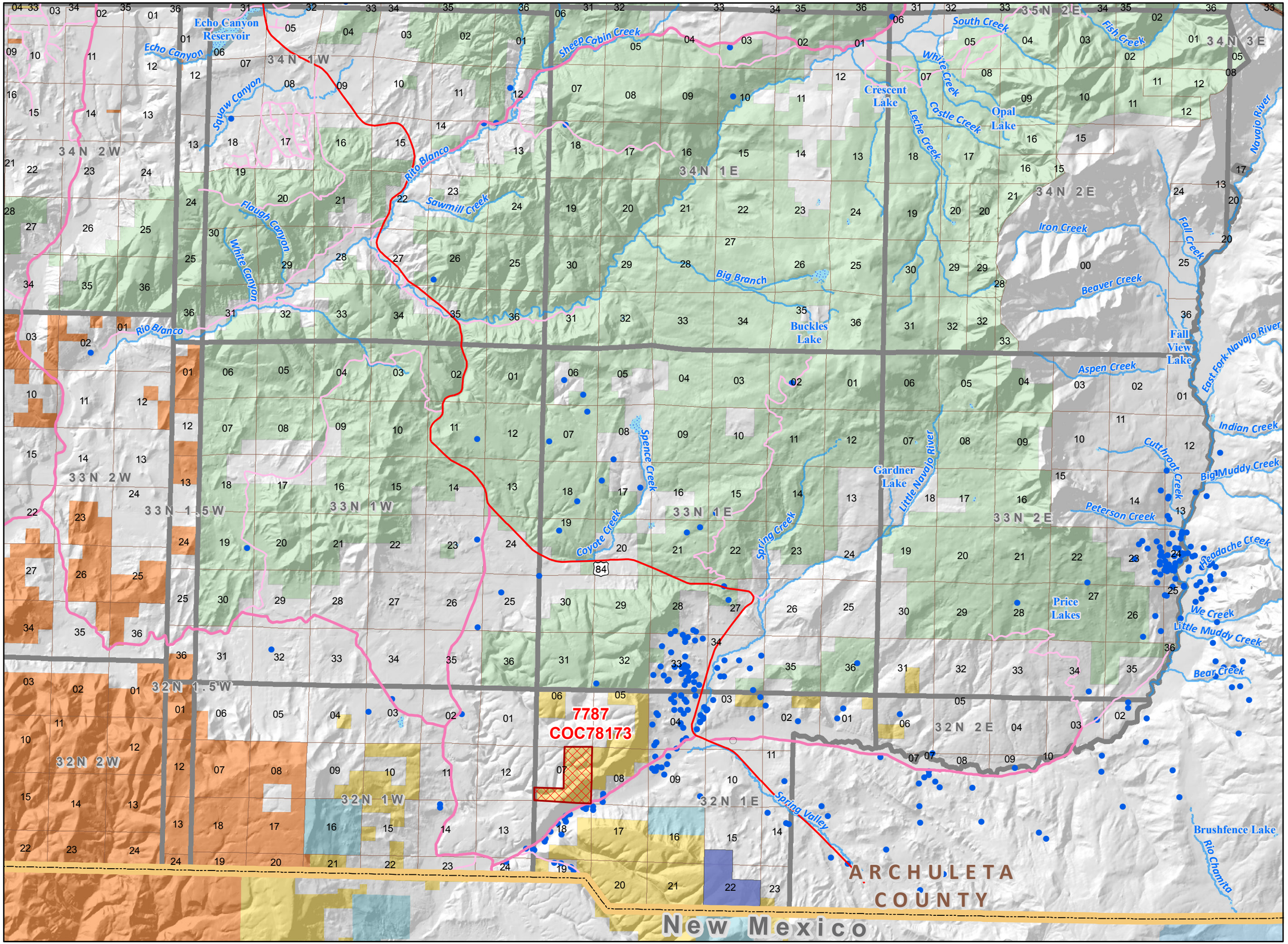
**TRES RIOS FIELD OFFICE**