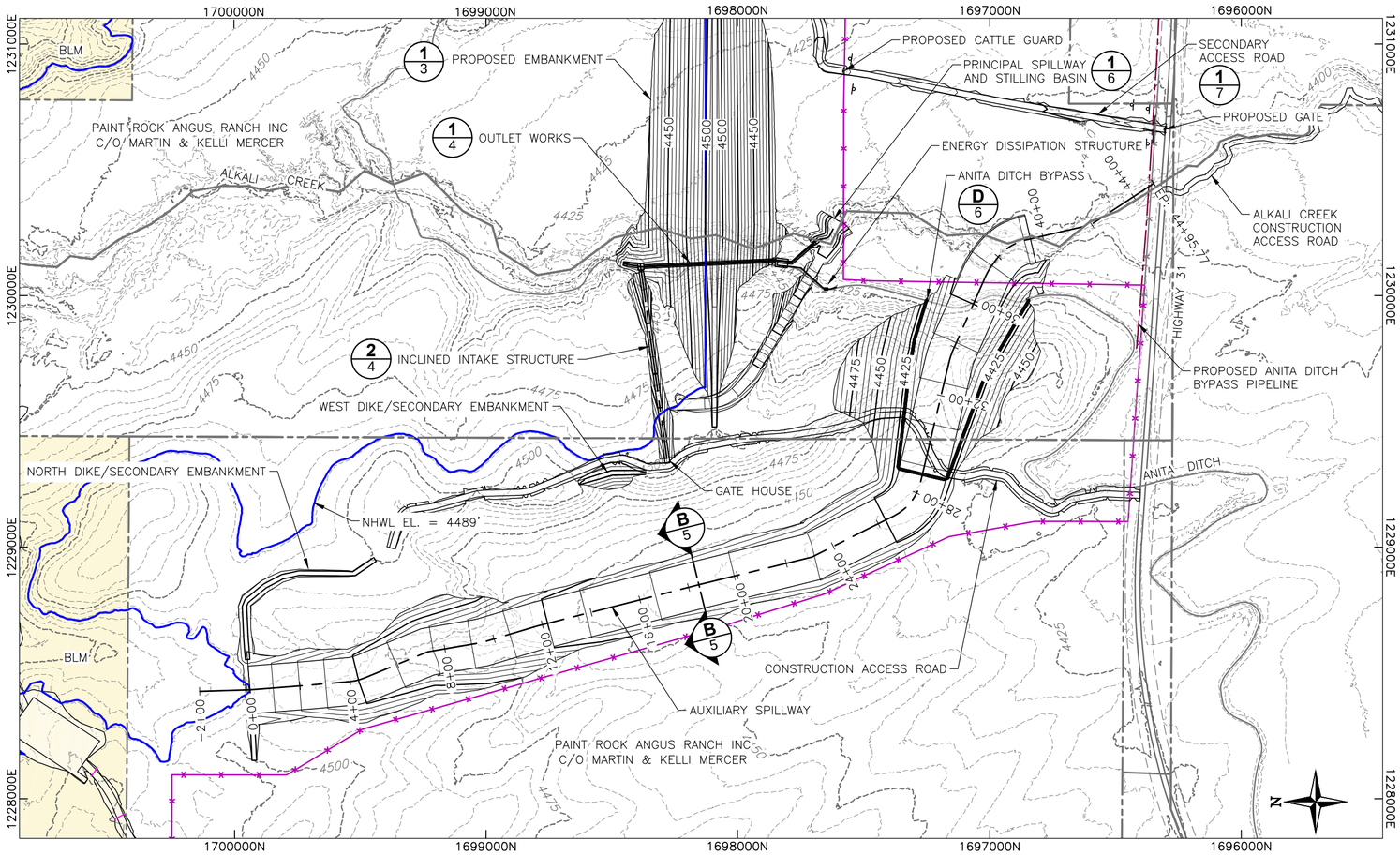

Source Note: Existing Surface Topography provided by Fugro EarthData, Inc., 2013

1 AUXILIARY SPILLWAY
SCALE: 1" = 400'

0 400' 800'

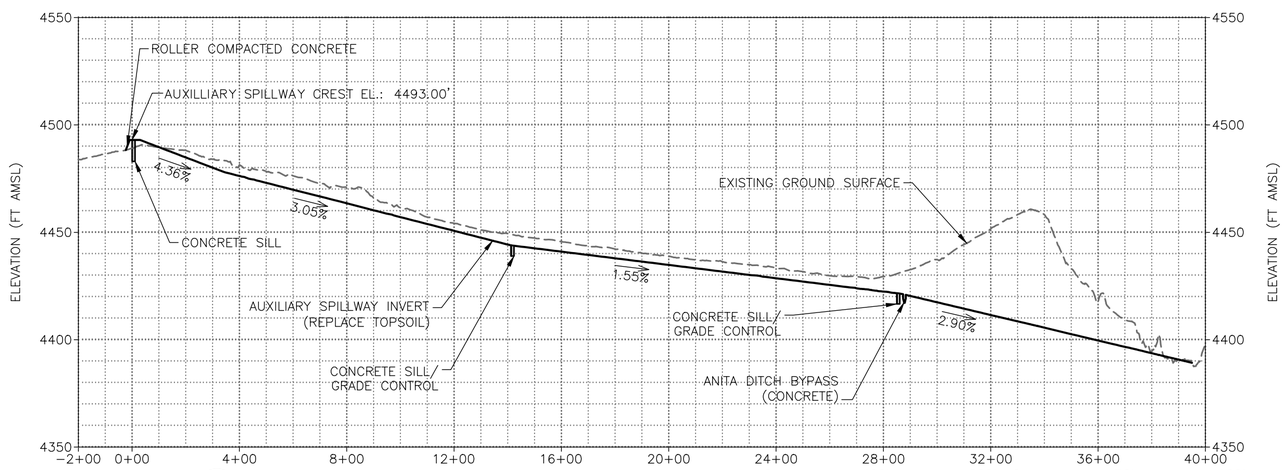

A AUXILIARY SPILLWAY PROFILE
SCALE H: 1" = 400' V: 1" = 50'

0 400' 800' HORIZONTAL
0 50' 100' VERTICAL

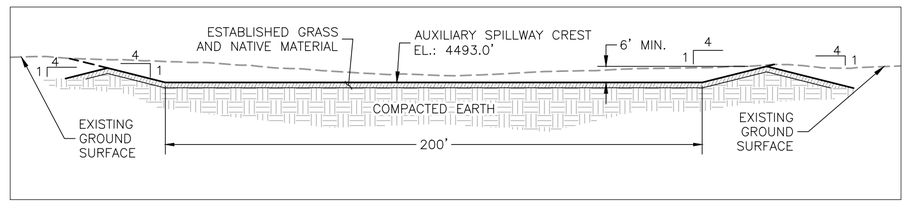

B AUXILIARY SPILLWAY TYPICAL CROSS SECTION
SCALE: 1" = 40'

0 40' 80'

DRAFT - NOT FOR CONSTRUCTION

REV.	DATE	DESCRIPTION	BY	CHK'D
C	2/2/17	BLM POD SUBMITTAL	PC	DRT
B	12/31/15	FINAL LEVEL II PHASE II REPORT	PC	DRT
A	7/14/15	DRAFT LEVEL II PHASE II REPORT	PC	DRT

REVISIONS

WARNING
IF THIS BAR DOES NOT MEASURE 1" IN LENGTH THEN DRAWING IS NOT AT INTENDED SCALE

DRAWN BY: PC
CHECKED BY: DRT
DATE: 2/2/2017
SCALE: AS SHOWN
FILE: 06N-AC-SPWAY-PG201505

Trihydro CORPORATION
1252 Commerce Drive
Laramie, Wyoming 82070
www.trihydro.com
(P) 307/745.7474 (F) 307/745.7729

AUXILIARY SPILLWAY PLAN, PROFILE, AND DETAILS
ALKALI CREEK RESERVOIR

NOWOOD RIVER STORAGE LEVEL II, PHASE II STUDY
WYOMING WATER DEVELOPMENT COMMISSION
BIG HORN COUNTY, WYOMING

SHEET 5
5 OF 21
REV: C