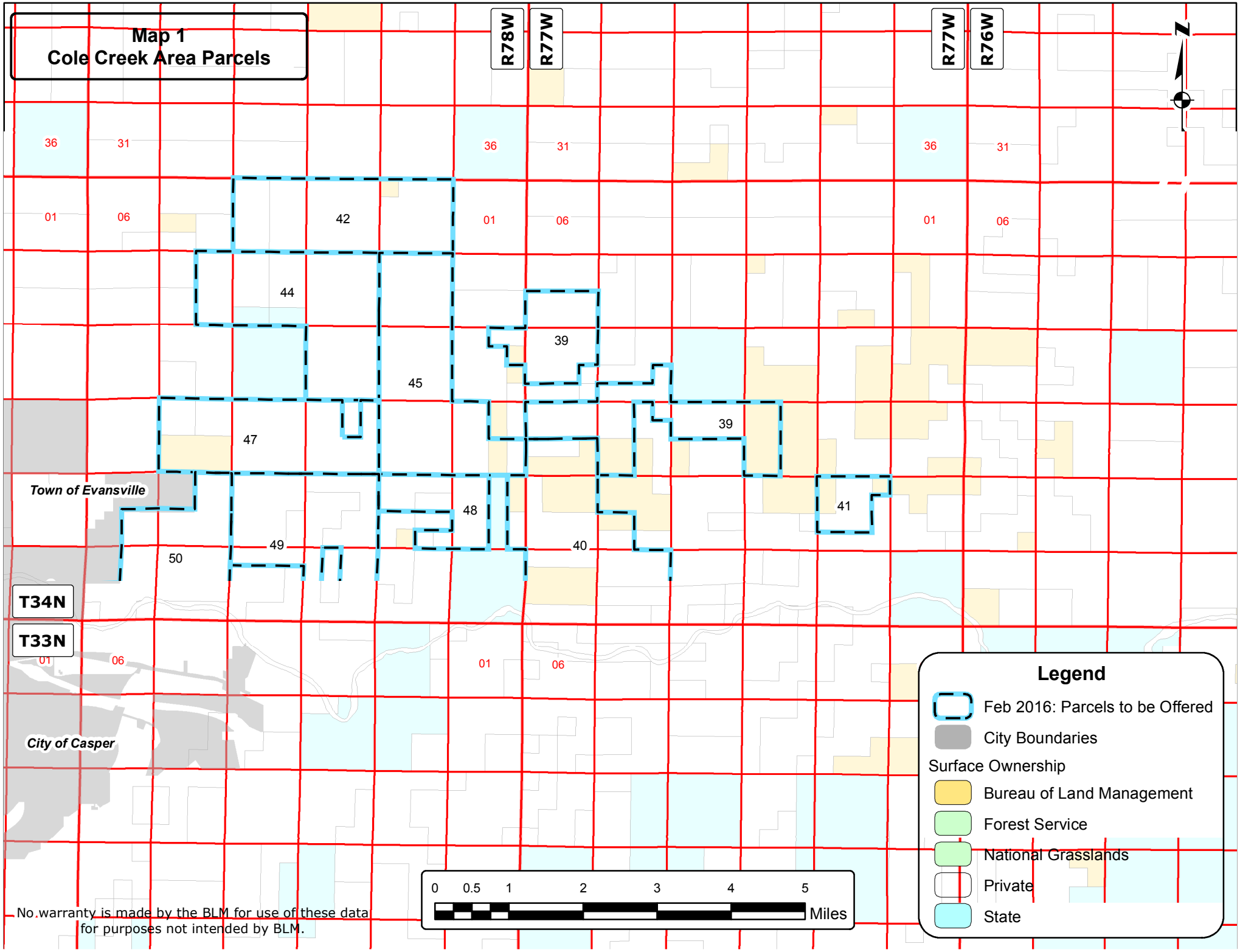
Map 1
Cole Creek Area Parcels
R78W
R77W
R77W
R76W
N
36
31
36
31
36
31
01
06
01
06
01
06
42
44
39
45
39
47
41
Town of Evansville
48
49
40
50
T34N
T33N
01
06
01
06
City of Casper
Legend
Feb 2016: Parcels to be Offered
City Boundaries
Surface Ownership
Bureau of Land Management
Forest Service
National Grasslands
Private
State
0
0.5
1
2
3
4
5
Miles
No warranty is made by the BLM for use of these data
for purposes not intended by BLM.

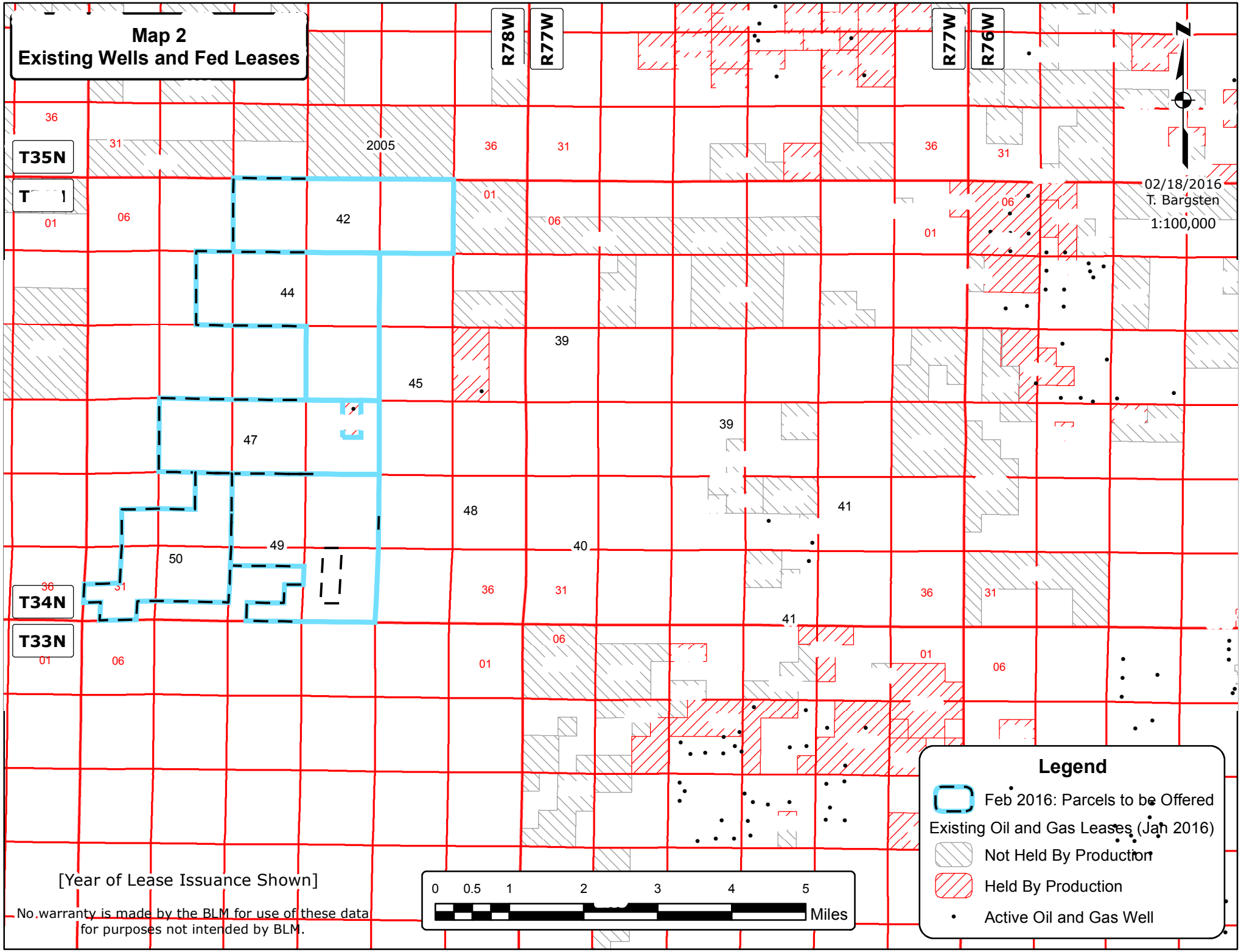
Map 2
Existing Wells and Fed Leases
R78W
R77W
R77W
R76W
T35N
T34N
T33N
36
31
2005
36
31
36
31
01
06
42
01
06
01
06
44
39
45
39
47
48
41
49
40
50
36
31
36
31
36
31
41
01
06
01
06
02/18/2016
T. Bargsten
1:100,000
Legend
Feb 2016: Parcels to be Offered
Existing Oil and Gas Leases (Jan 2016)
Not Held By Production
Held By Production
Active Oil and Gas Well
[Year of Lease Issuance Shown]
No warranty is made by the BLM for use of these data
for purposes not intended by BLM.
0 0.5 1 2 3 4 5
Miles


Map 3
Portions Previously Leased
R78W
R77W
R77W
R76W
N
T34N
T33N
36
31
01
06
42
44
39
45
47
39
41
48
49
40
50
41
Legend
Feb 2016: Parcels to be Offered
Previous Fed Leases (2006-present)
0 0.5 1 2 3 4 5
Miles
No warranty is made by the BLM for use of these data
for purposes not intended by BLM.

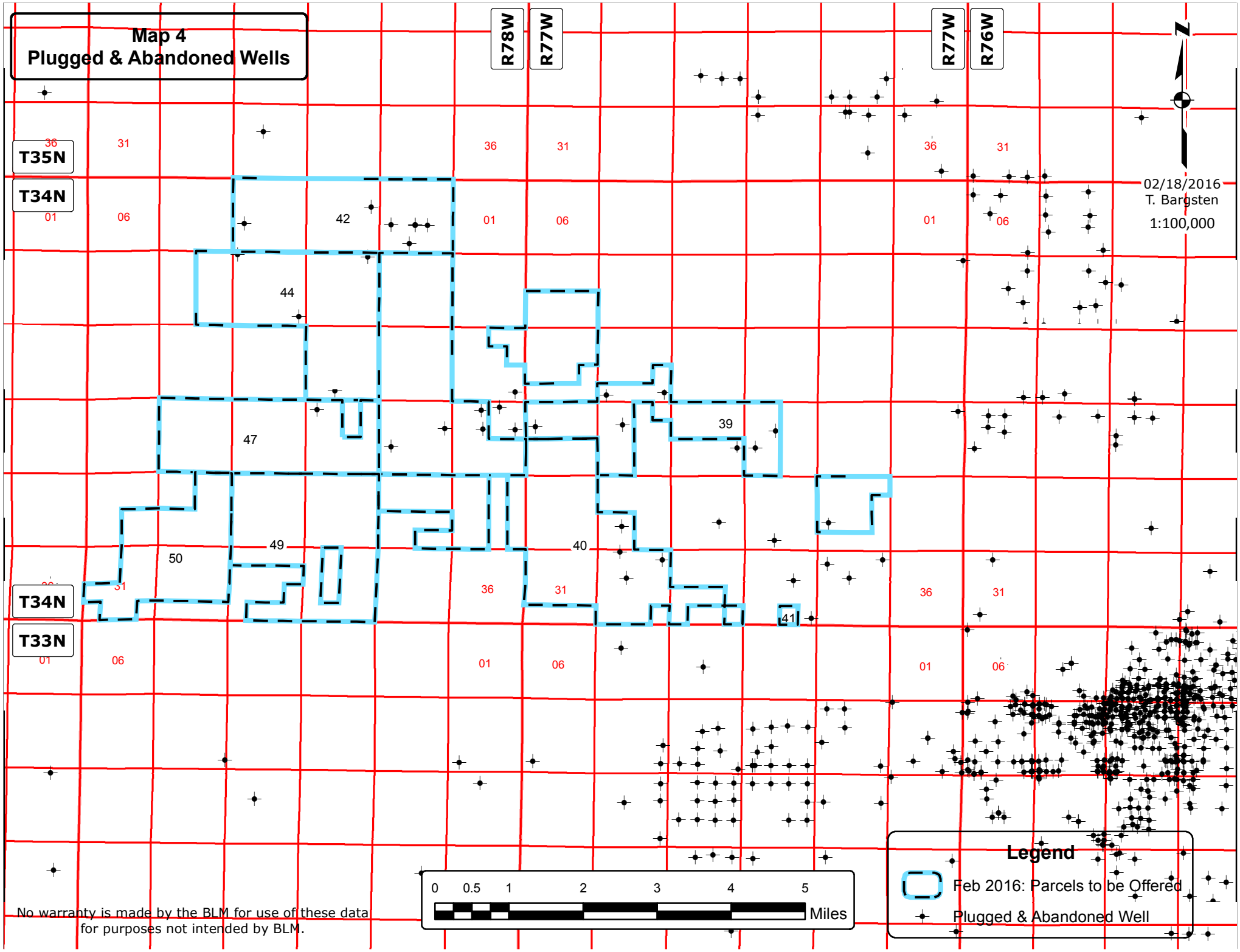
Map 4
Plugged & Abandoned Wells
R78W
R77W
R77W
R76W
T35N
T34N
T34N
T33N
36
31
36
31
36
31
01
06
01
06
01
06
42
44
47
39
49
50
40
41
02/18/2016
T. Bargsten
1:100,000
0 0.5 1 2 3 4 5
Miles
Legend
Feb 2016: Parcels to be Offered
Plugged & Abandoned Well
No warranty is made by the BLM for use of these data
for purposes not intended by BLM.

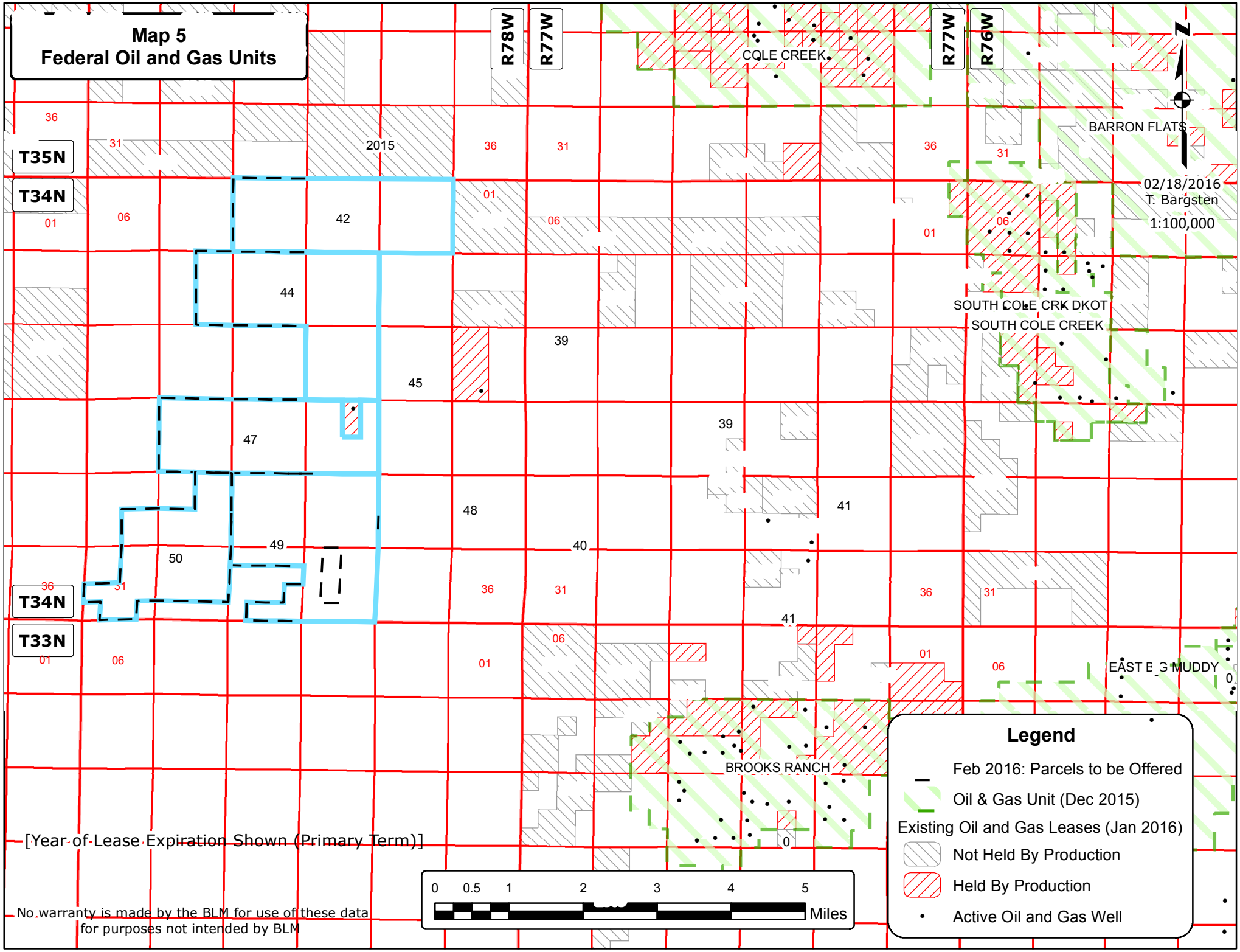
Map 5
Federal Oil and Gas Units
R78W
R77W
R77W
R76W
T35N
T34N
T34N
T33N
COLE CREEK
BARRON FLATS
SOUTH COLE CRK DKOT
SOUTH COLE CREEK
BROOKS RANCH
EAST B G MUDDY
02/18/2016
T. Bargsten
1:100,000
[Year of Lease Expiration Shown (Primary Term)]
No warranty is made by the BLM for use of these data
for purposes not intended by BLM
0 0.5 1 2 3 4 5
Miles
Legend
Feb 2016: Parcels to be Offered
Oil & Gas Unit (Dec 2015)
Existing Oil and Gas Leases (Jan 2016)
Not Held By Production
Held By Production
Active Oil and Gas Well

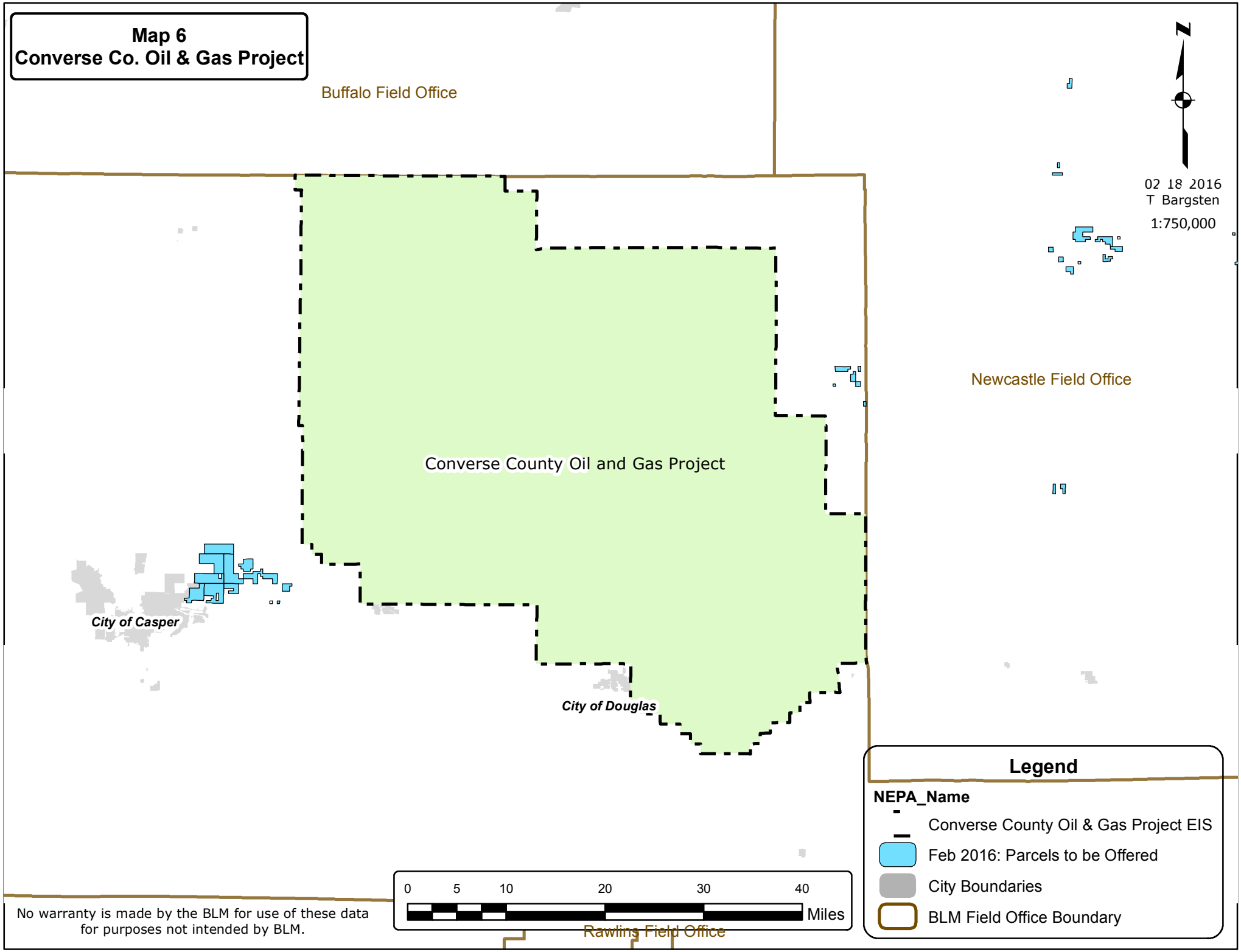
Map 6
Converse Co. Oil & Gas Project
Buffalo Field Office
Newcastle Field Office
Rawlins Field Office
Converse County Oil and Gas Project
City of Casper
City of Douglas
N
02 18 2016
T Bargsten
1:750,000
0 5 10 20 30 40
Miles
Legend
NEPA_Name
Converse County Oil & Gas Project EIS
Feb 2016: Parcels to be Offered
City Boundaries
BLM Field Office Boundary
No warranty is made by the BLM for use of these data for purposes not intended by BLM.

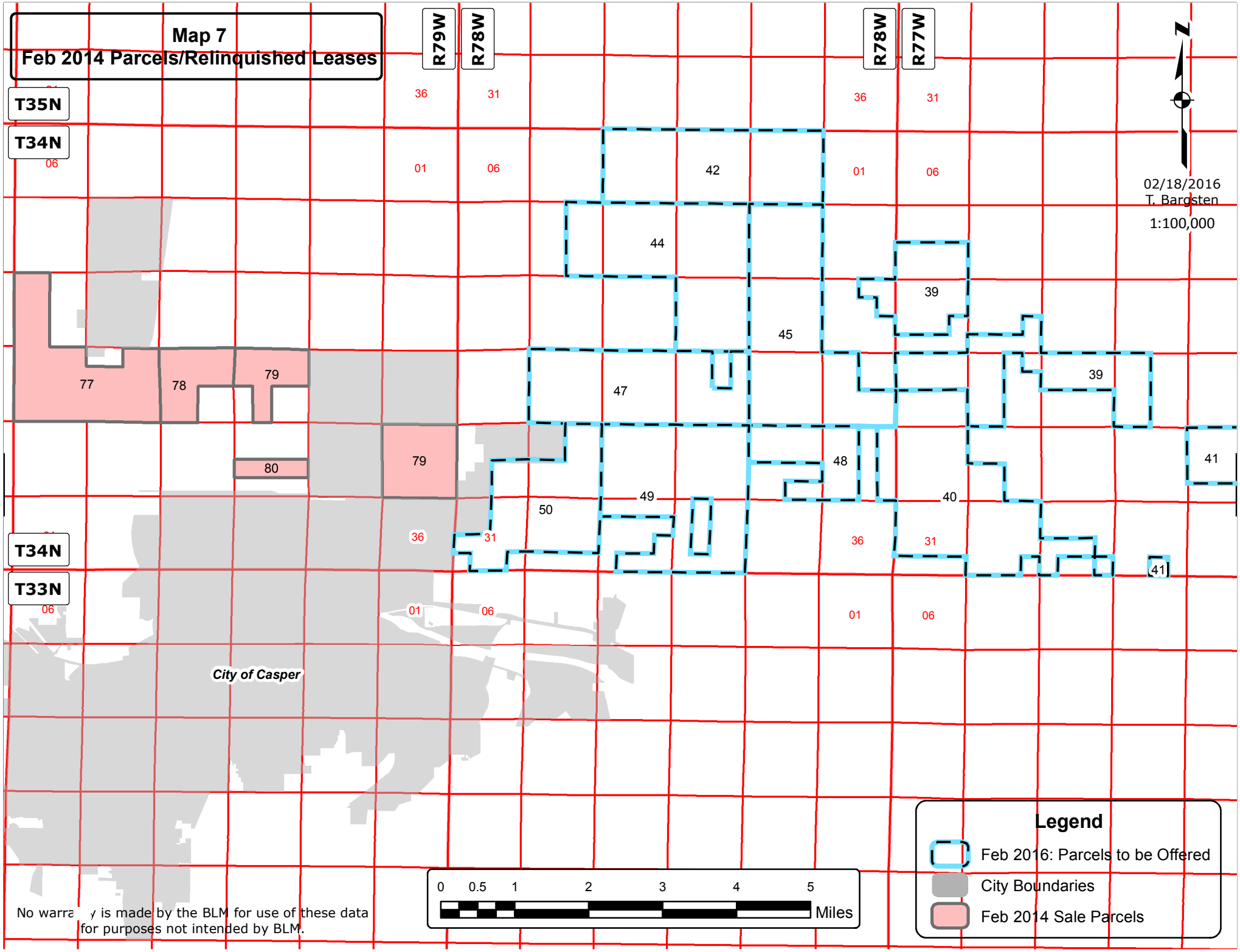
Map 7
Feb 2014 Parcels/Relinquished Leases
R79W
R78W
R78W
R77W
T35N
T34N
T34N
T33N
36
31
36
31
06
01
06
01
06
01
06
01
06
42
44
39
45
39
77
78
79
47
41
80
79
48
49
40
50
41
City of Casper
02/18/2016
T. Bargsten
1:100,000
N
0 0.5 1 2 3 4 5
Miles
Legend
Feb 2016: Parcels to be Offered
City Boundaries
Feb 2014 Sale Parcels
No warra y is made by the BLM for use of these data
for purposes not intended by BLM.

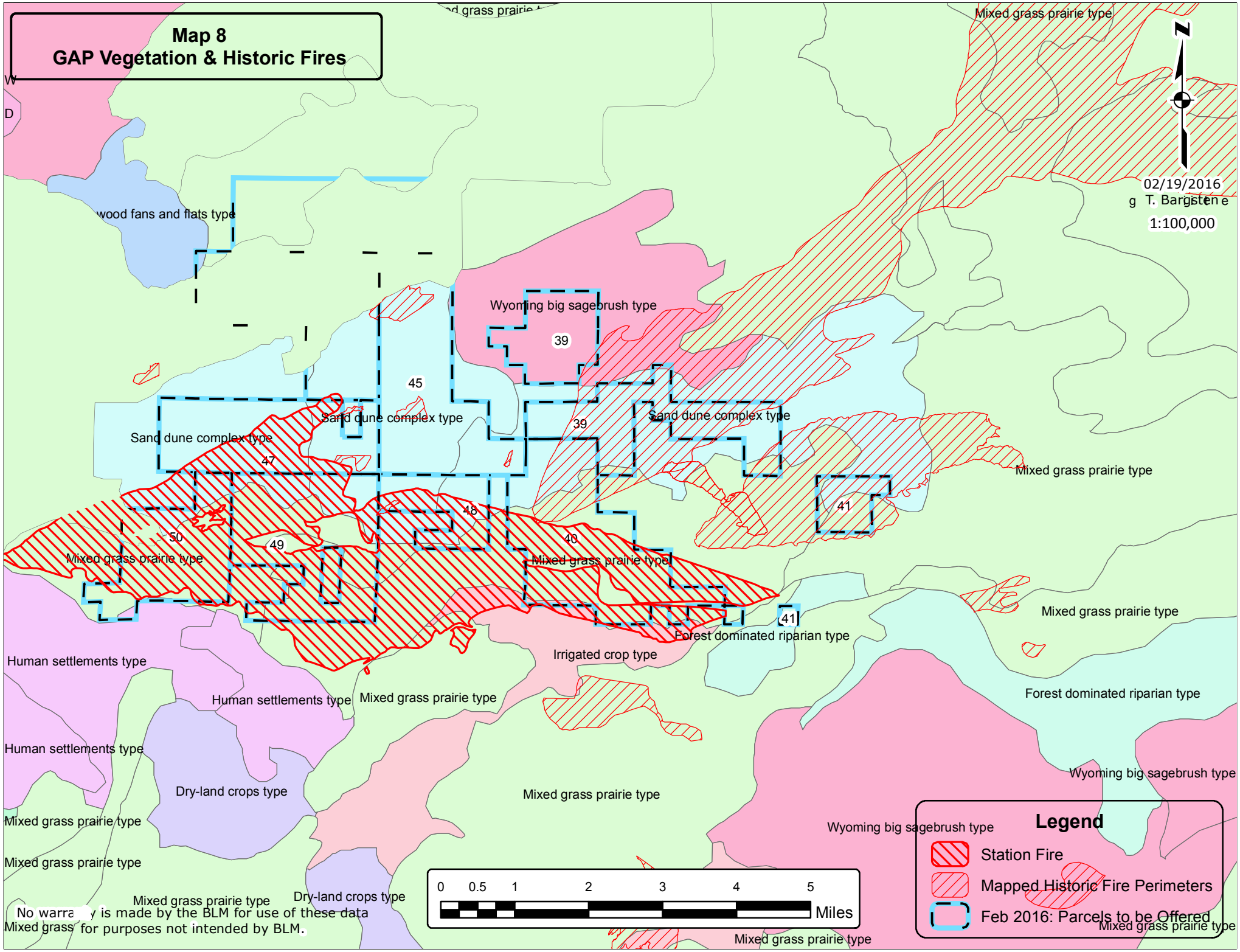
Map 8
GAP Vegetation & Historic Fires
Mixed grass prairie type
wood fans and flats type
Wyoming big sagebrush type
39
45
Sand dune complex type
Sand dune complex type
39
Sand dune complex type
47
48
41
50
49
40
Mixed grass prairie type
Mixed grass prairie type
Mixed grass prairie type
41
Forest dominated riparian type
Irrigated crop type
Human settlements type
Human settlements type
Mixed grass prairie type
Mixed grass prairie type
Forest dominated riparian type
Human settlements type
Wyoming big sagebrush type
Dry-land crops type
Mixed grass prairie type
Mixed grass prairie type
Wyoming big sagebrush type
Mixed grass prairie type
Mixed grass prairie type
Dry-land crops type
Mixed grass prairie type
Mixed grass prairie type
Mixed grass prairie type
N
02/19/2016
T. Bargsten
1:100,000
0 0.5 1 2 3 4 5
Miles
Legend
Station Fire
Mapped Historic Fire Perimeters
Feb 2016: Parcels to be Offered
No warranty is made by the BLM for use of these data
for purposes not intended by BLM.