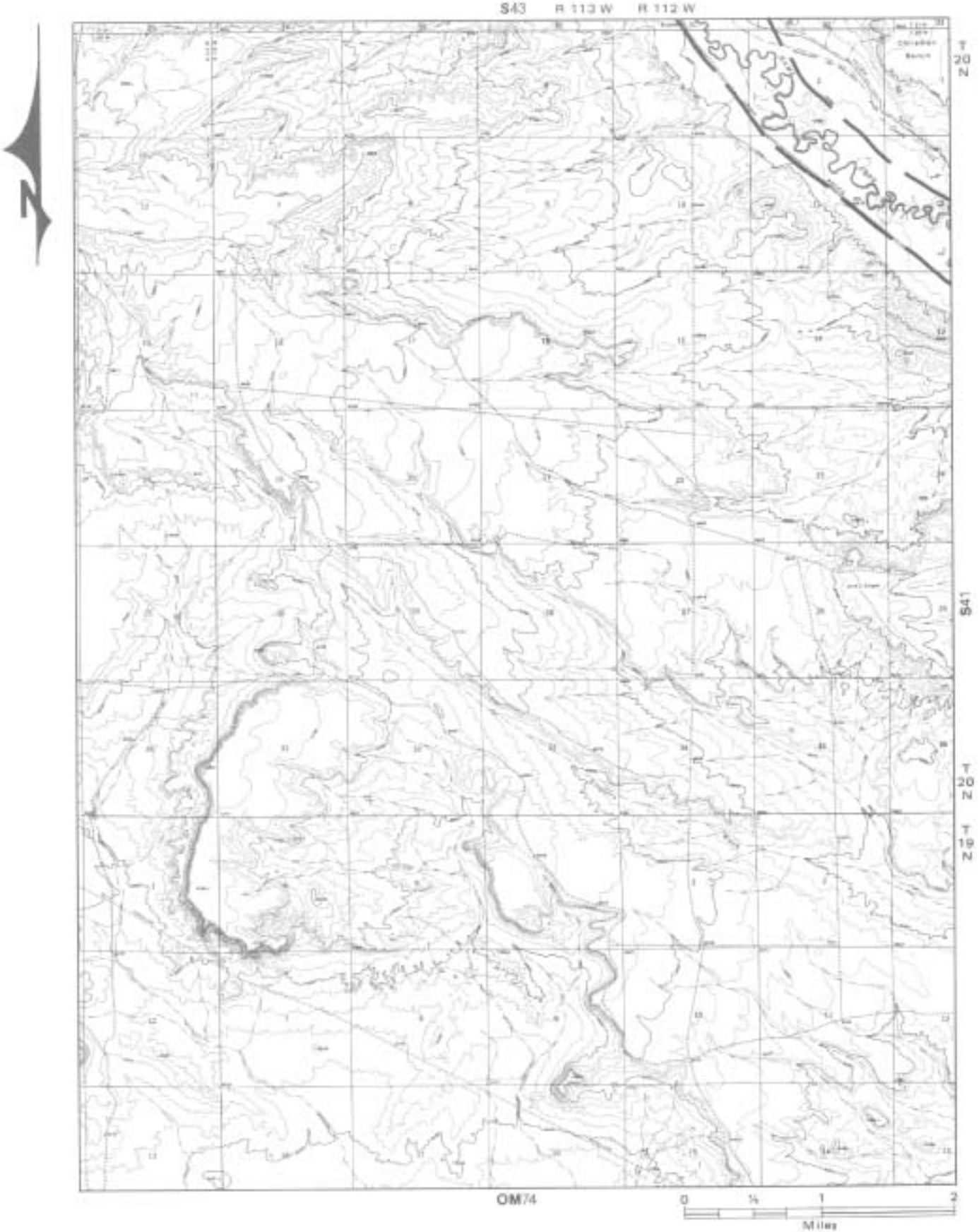

Harn's Fork Cutoff

S42
Church Butte NW
(41110–F2)

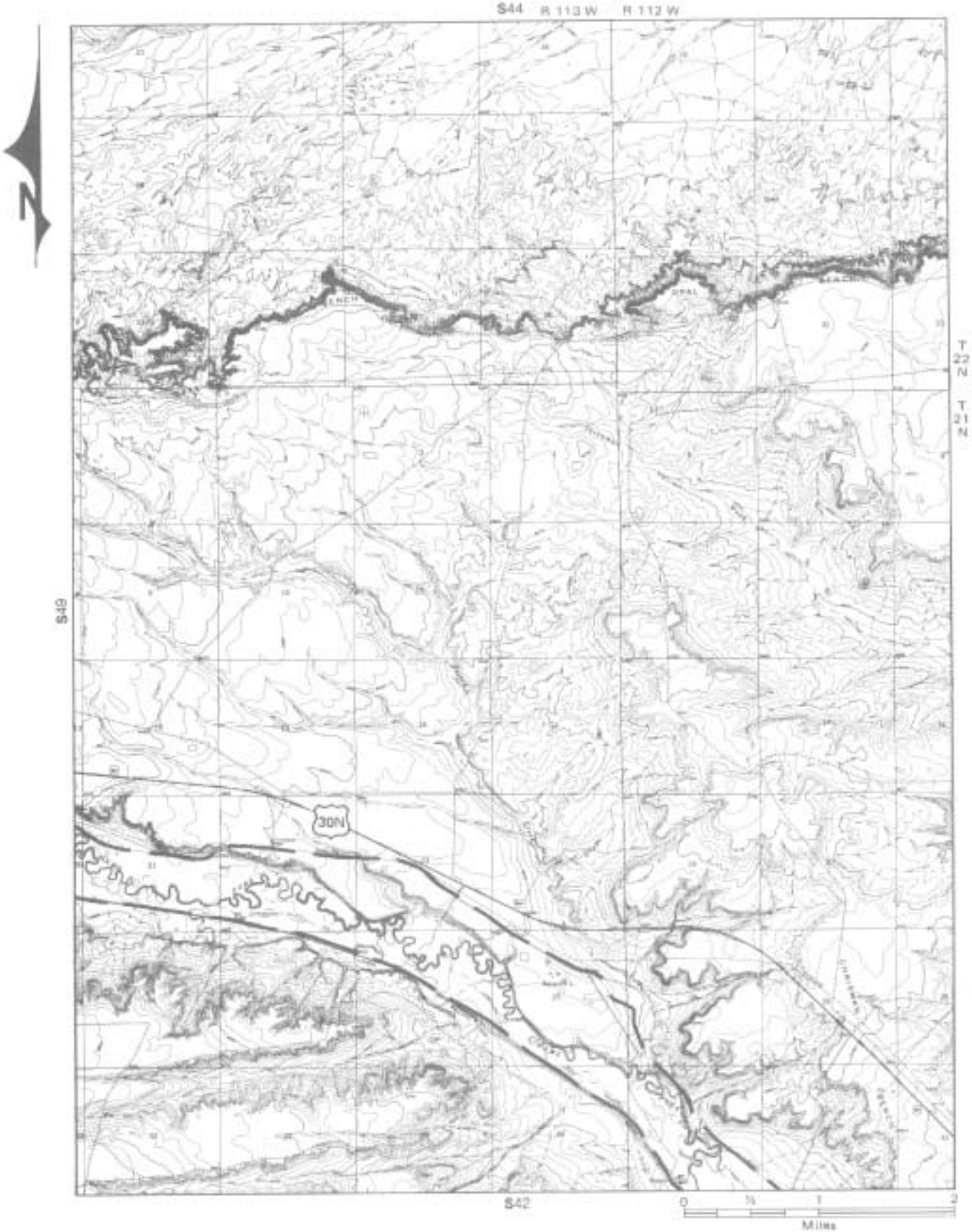

Ham's Fork Cutoff

S43
Cow Hollow Creek
(41110–G2)

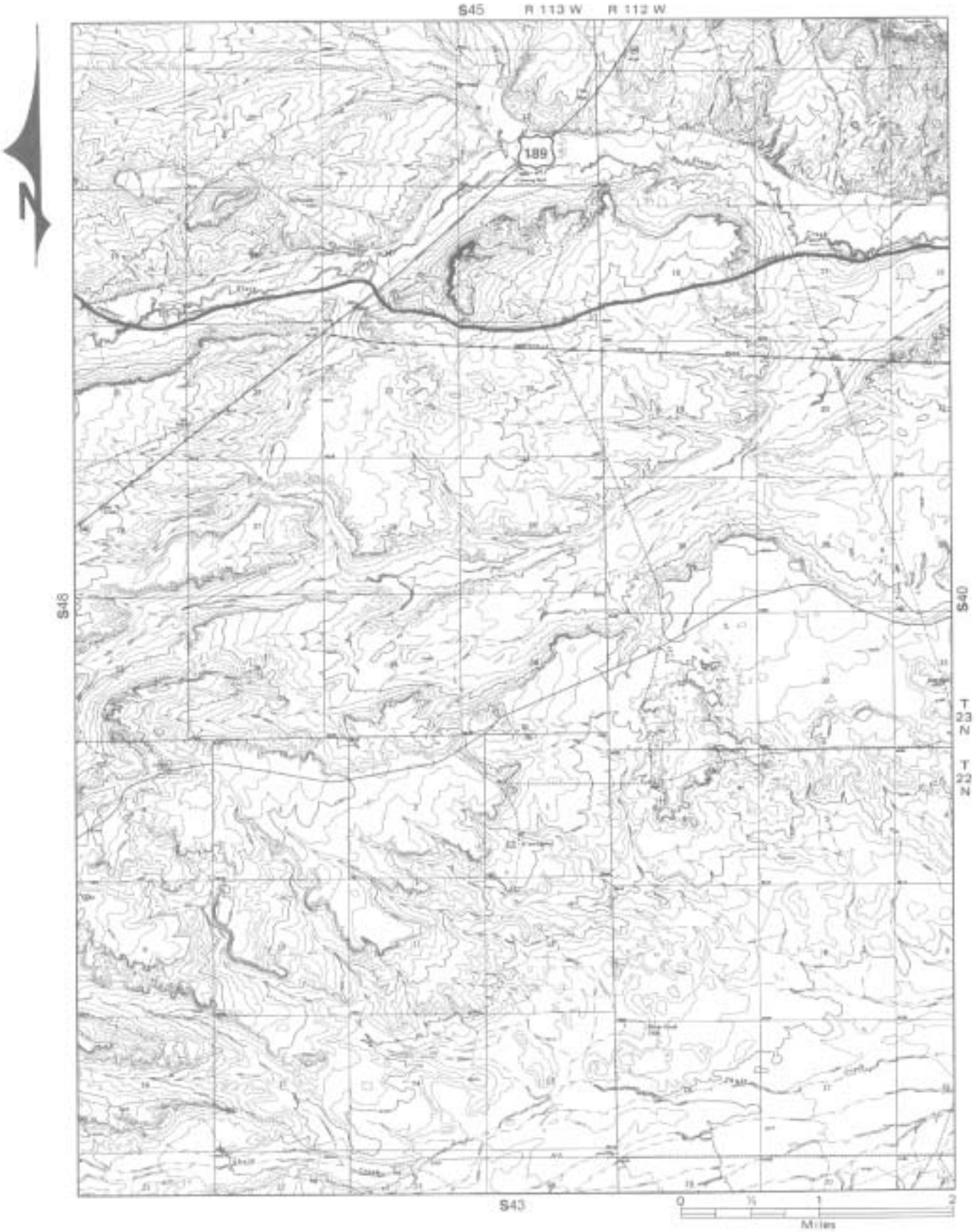

Slate Creek Cutoff

S44
Shute Creek Lake
(41110–H2)

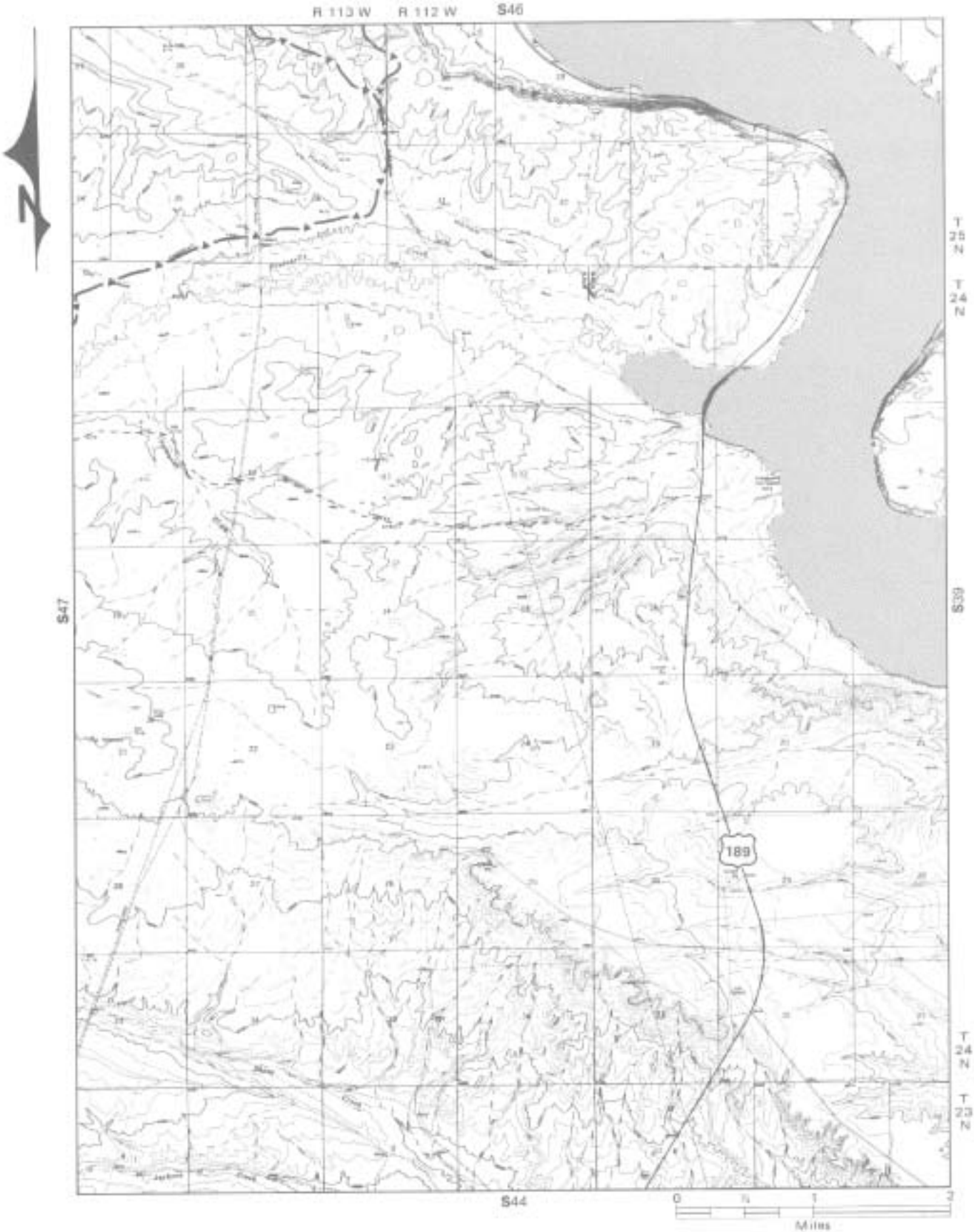

—▲— Sublette Cutoff

S45
Fontenelle Reservoir SW
(42110–A2)

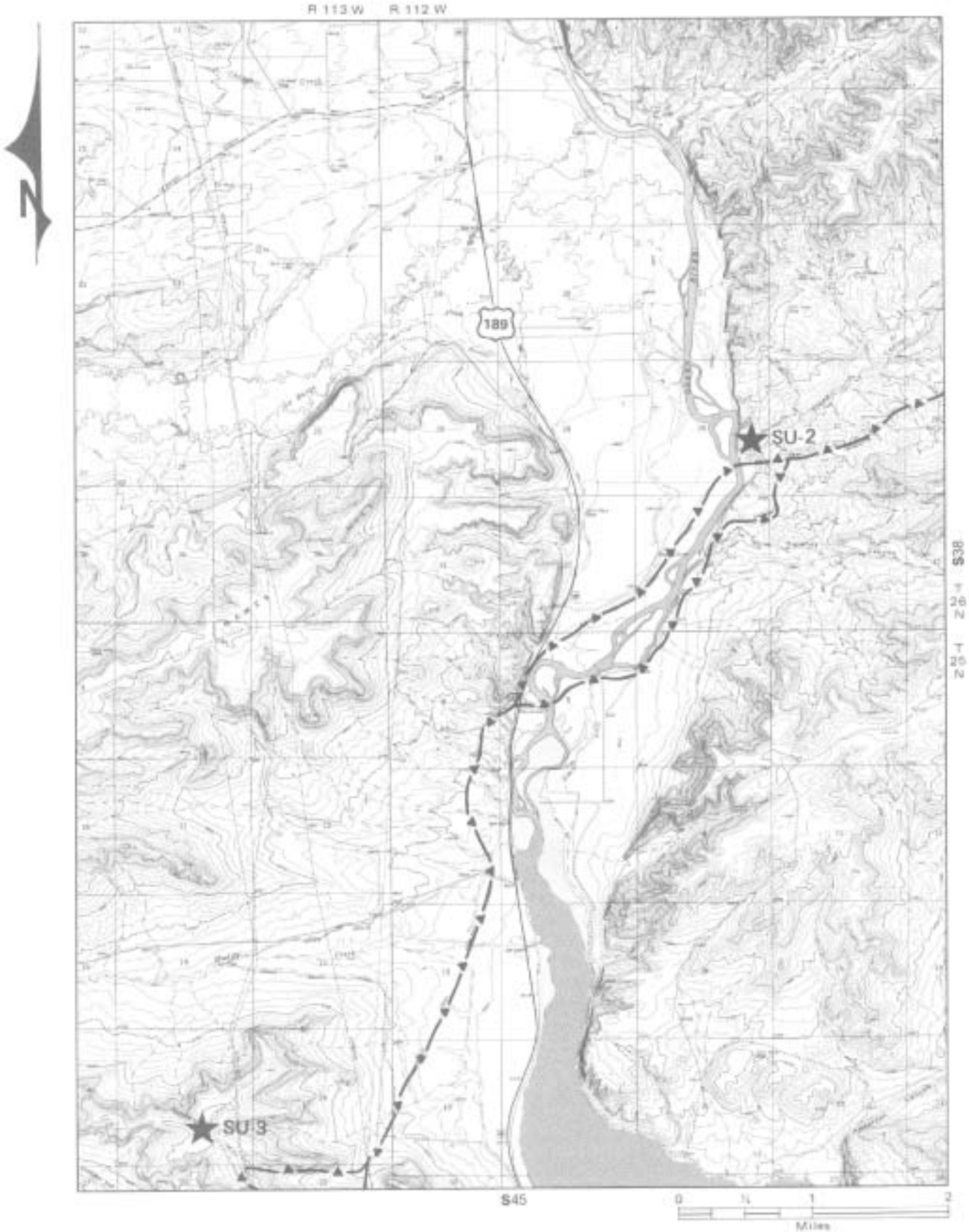

Sublette Cutoff

Site Location (trail Segment Number)

S46
Names Hill
(42110–B2)

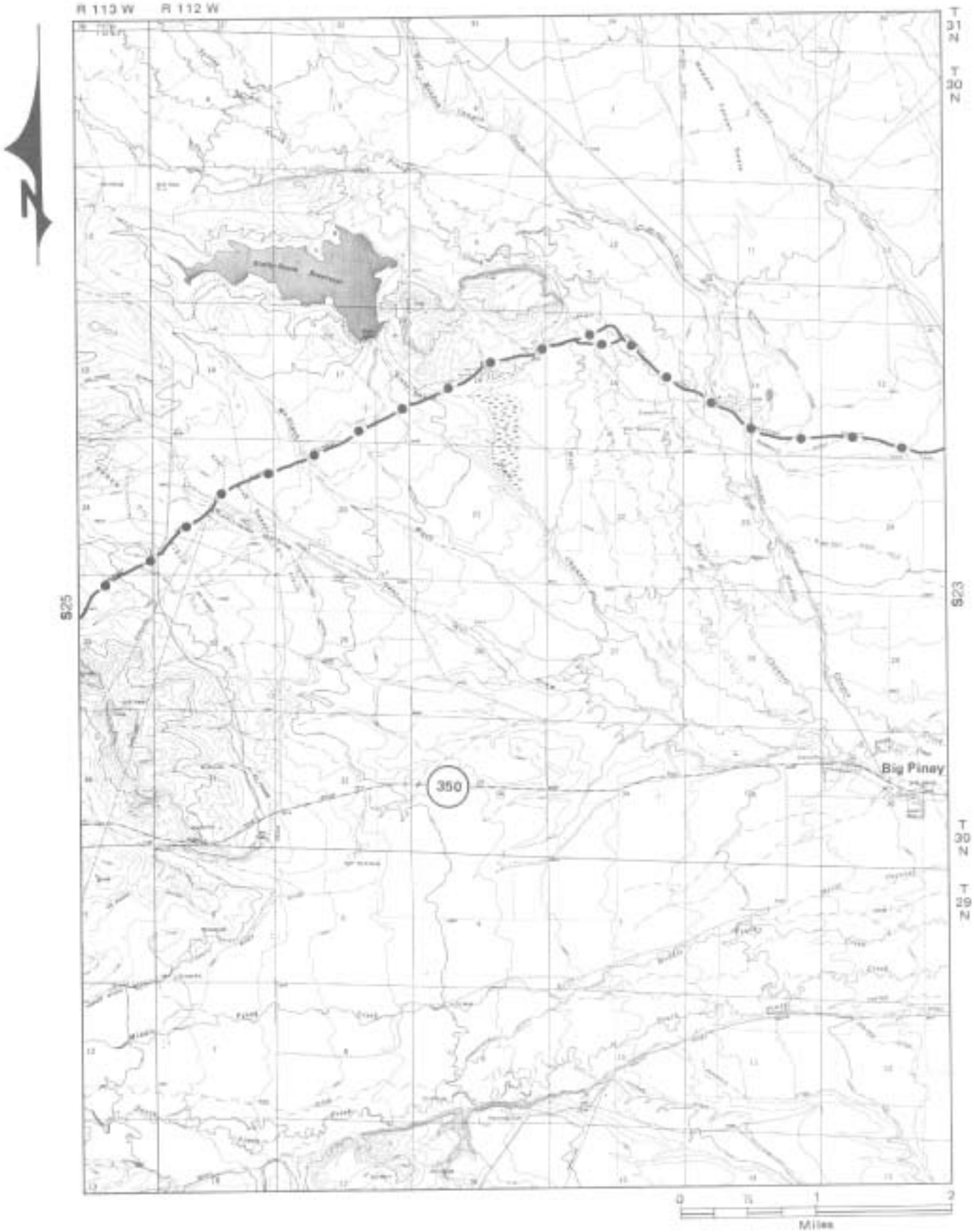

Lander Cutoff

S24
Big Piney West
(42110–E2)

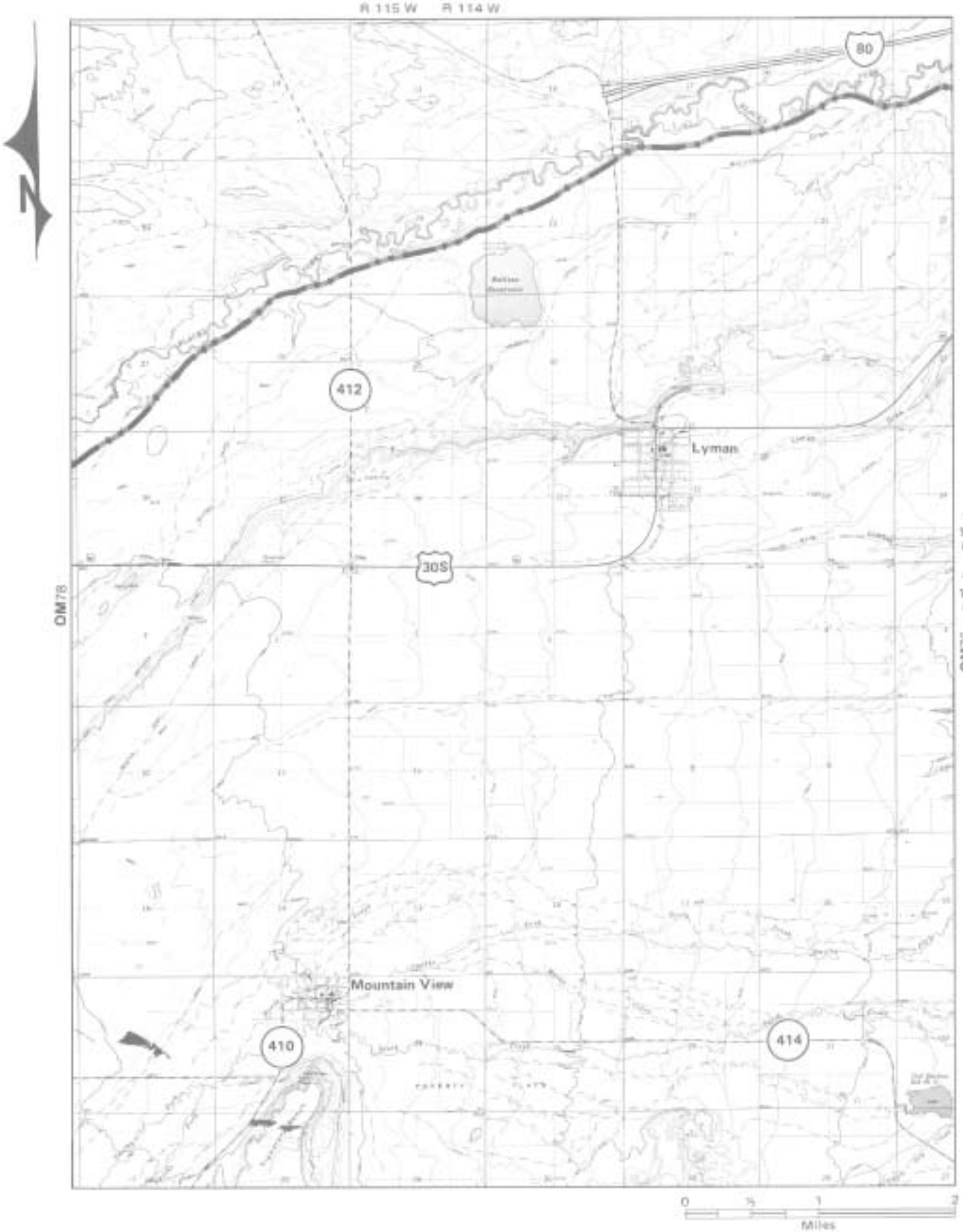

Oregon / Mormon / Pony Express / California

OM77
Mountain View
(41110–C3)

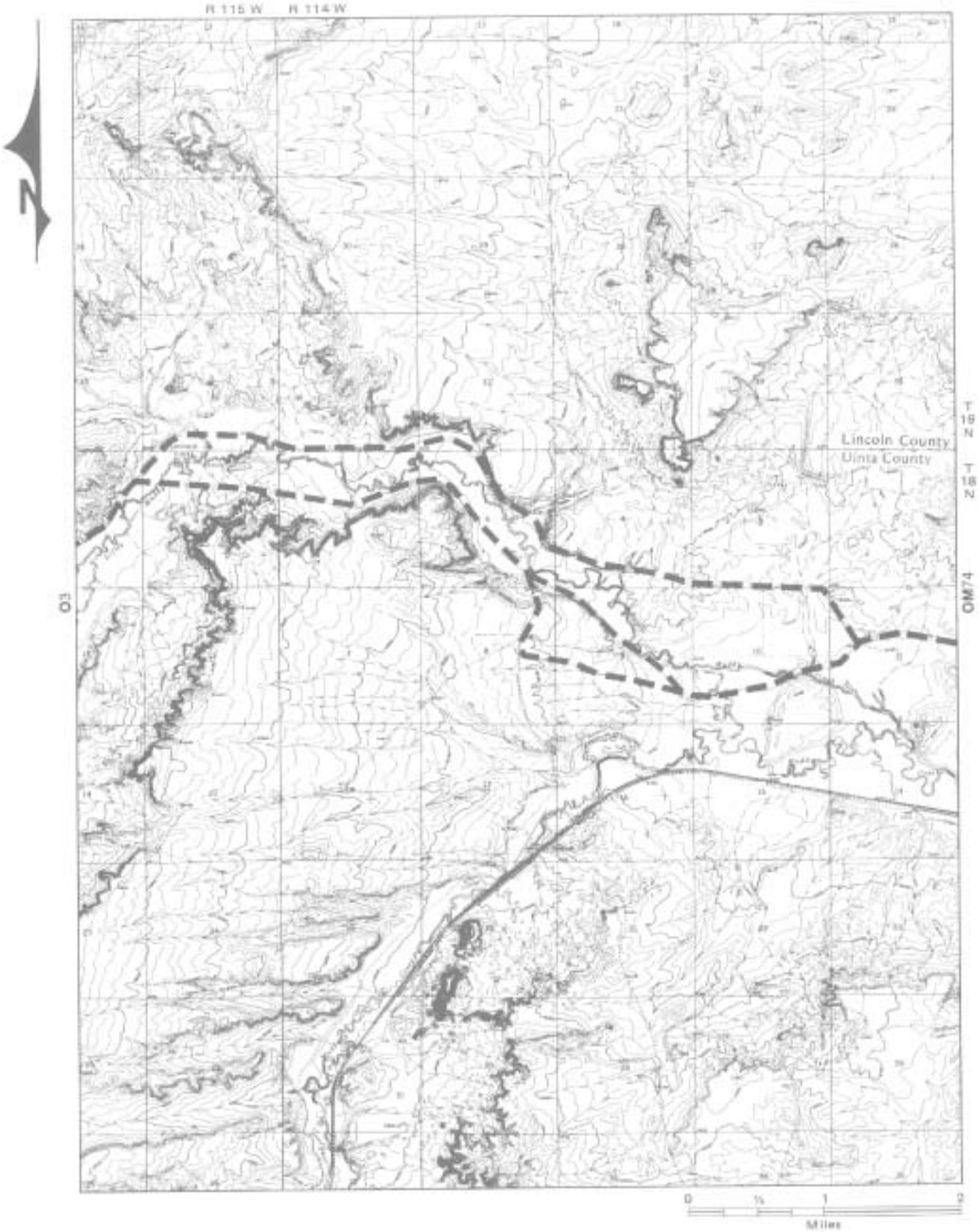

Black's Fork Cutoff

S50
Hampton
(41110–E3)

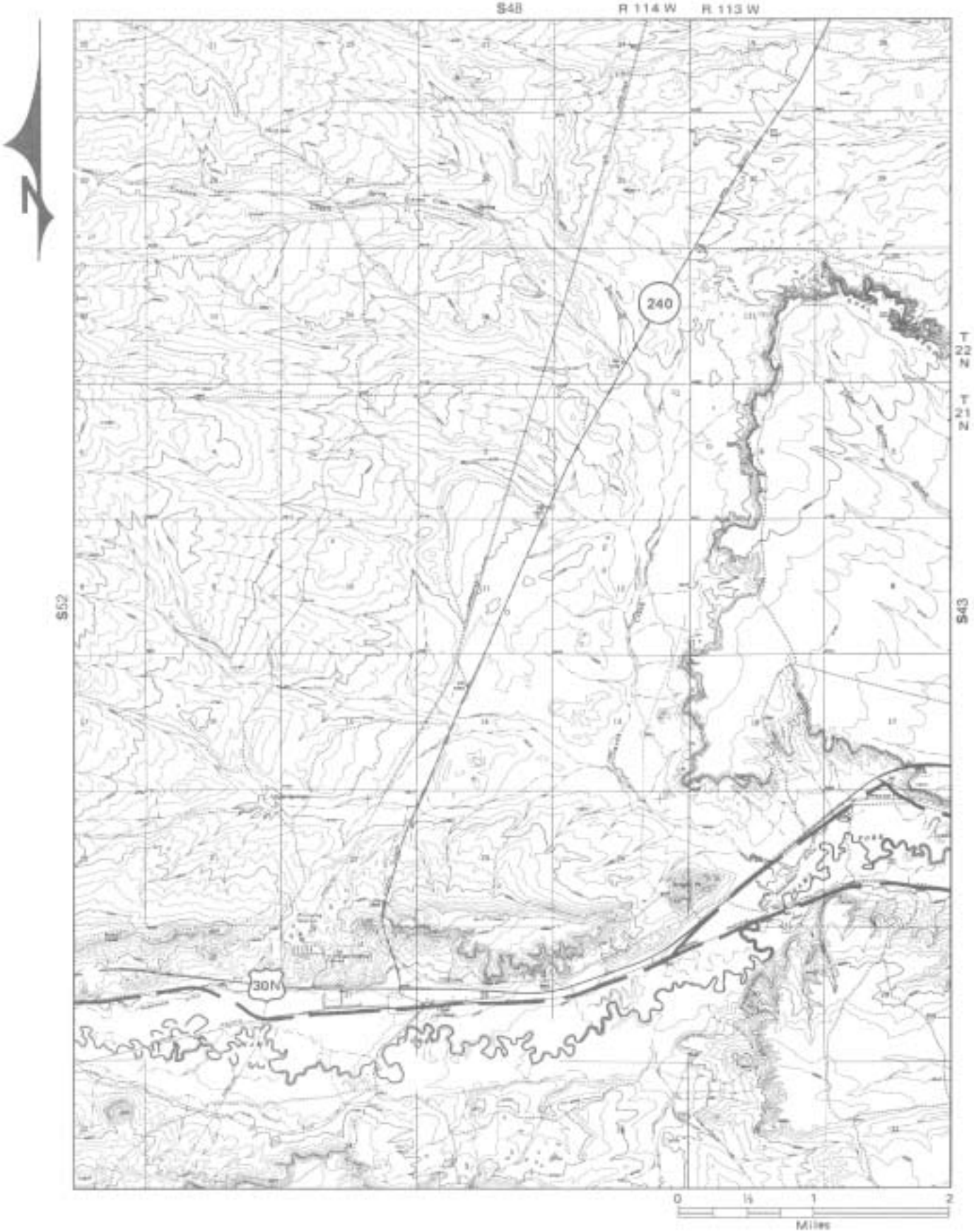

Ham's Fork Cutoff

S49
Opal
(41110–G3)

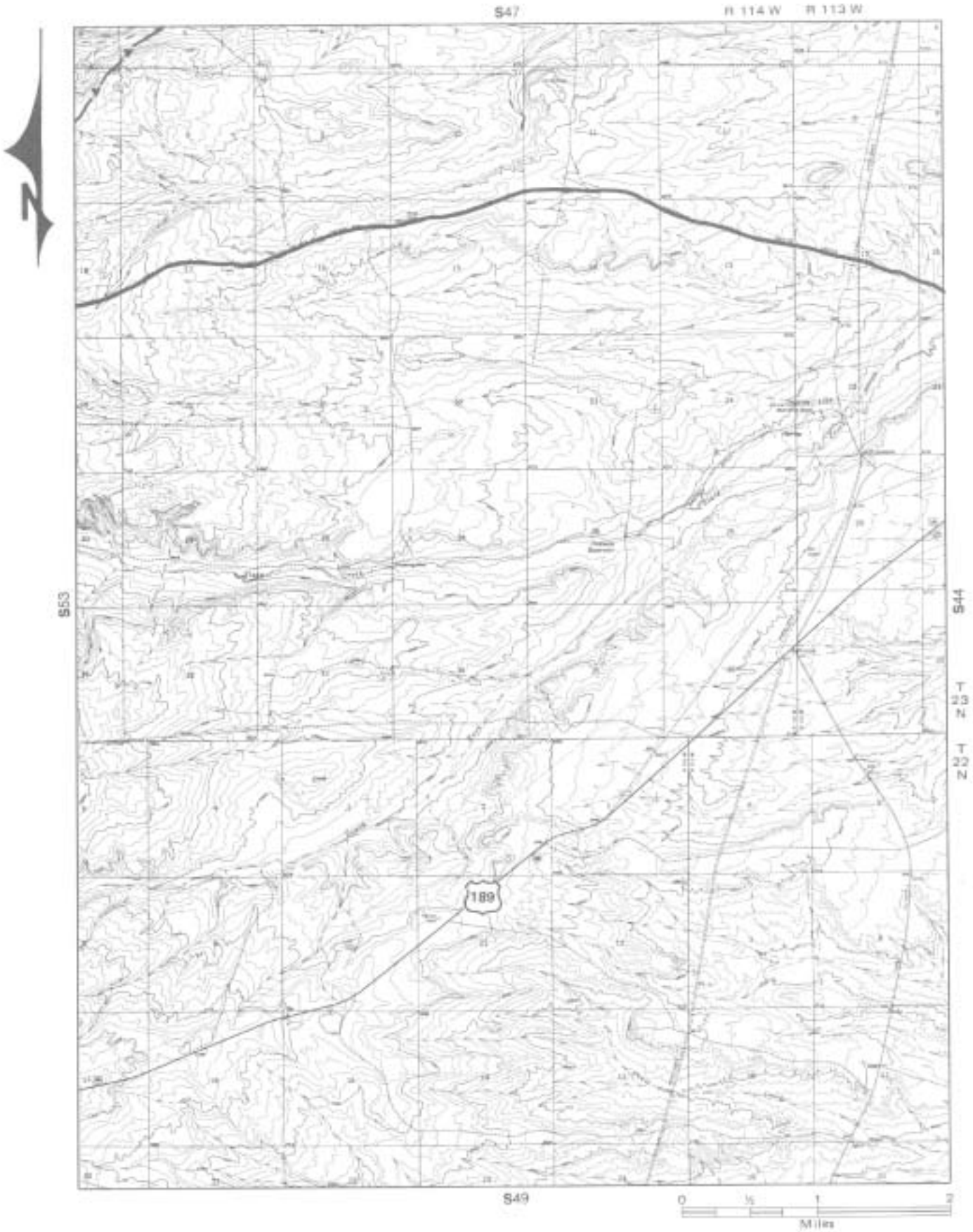

Slate Creek Cutoff

Sublette Cutoff

S48
Graham Reservoir
(41110–H3)

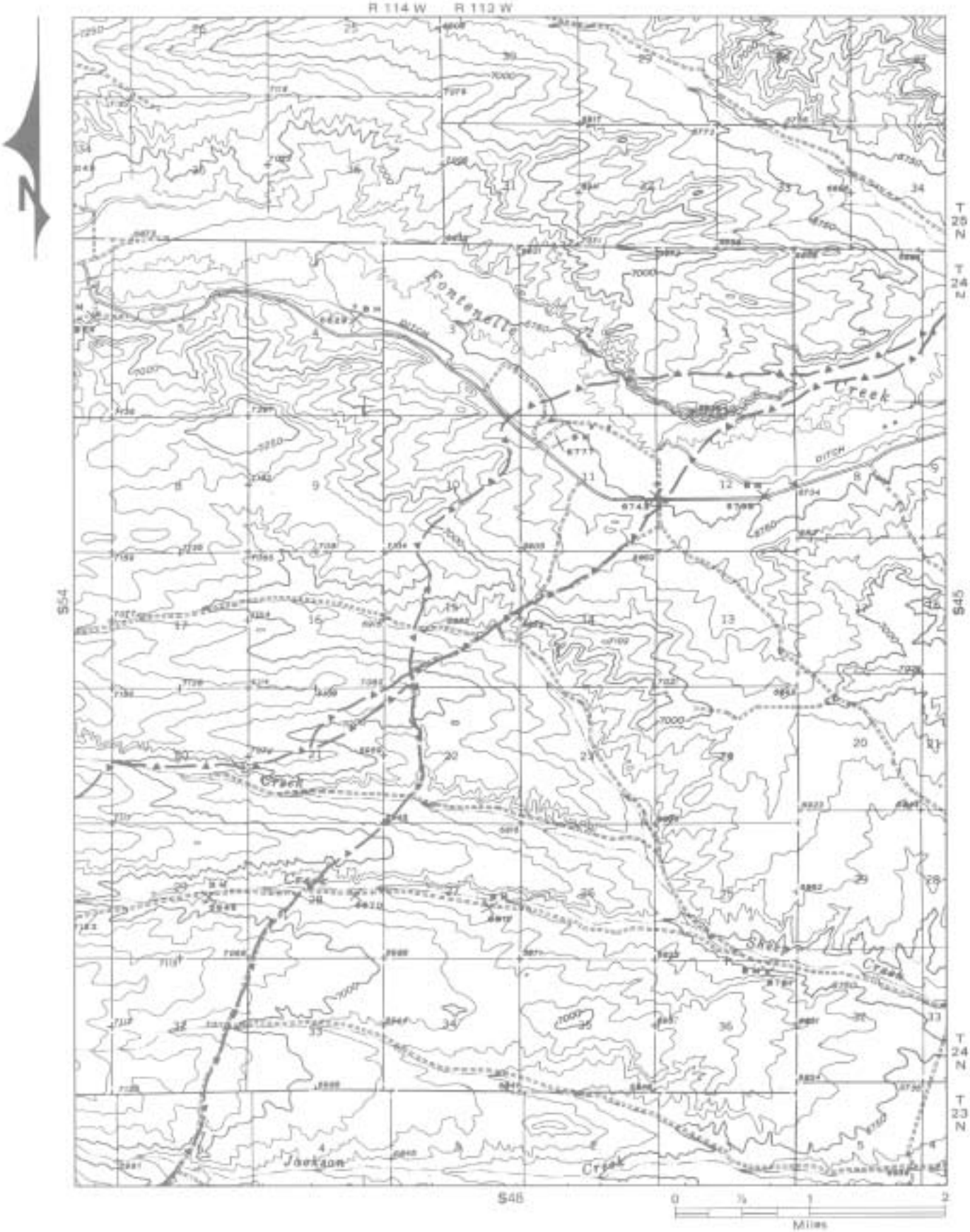

Sublette Cutoff

S47
The Palisades
(Fort Hill SE)
(42110–A3)

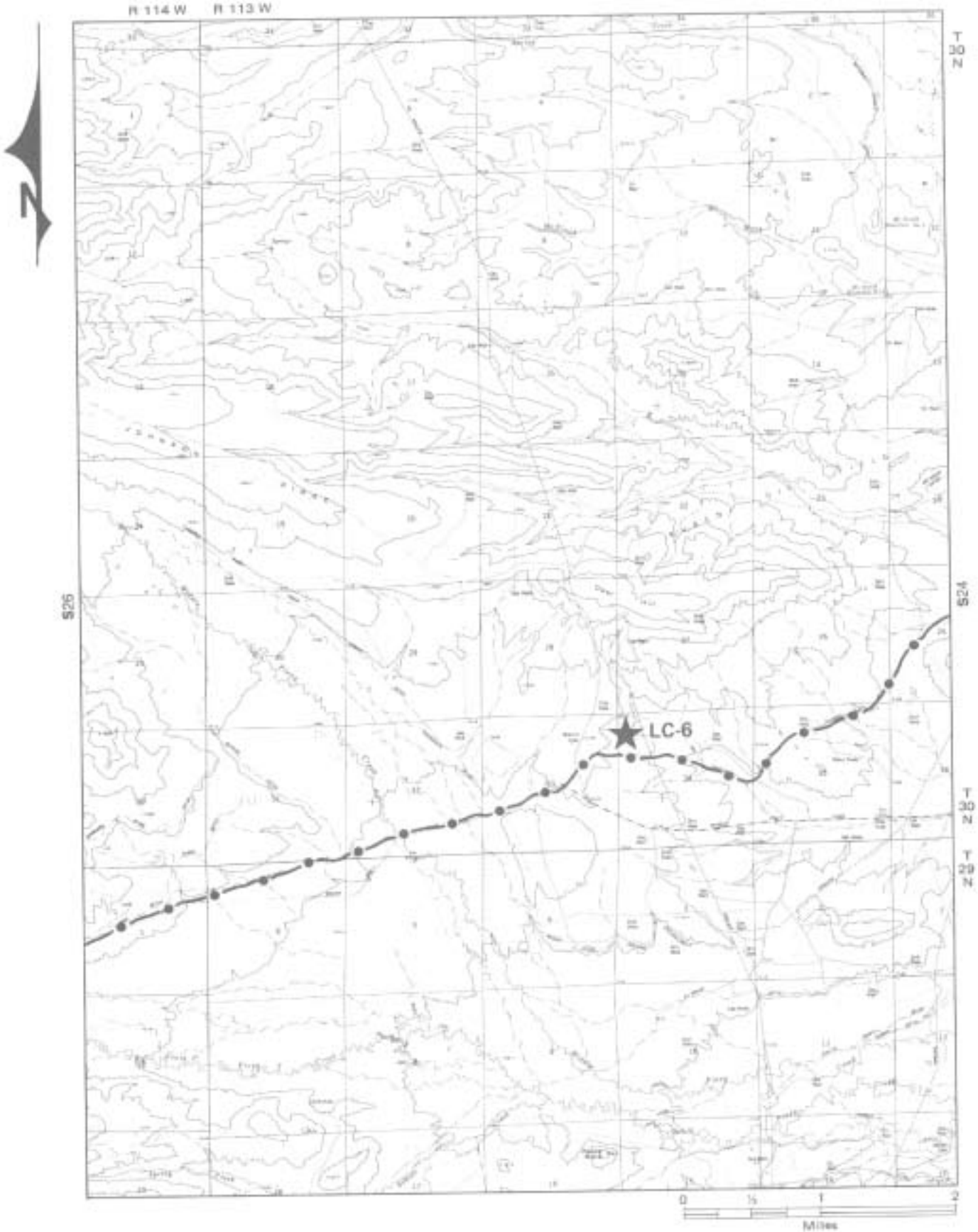

Lander Cutoff

Site Location (trail Segment Number)

S25
Deer Hill
(42110–E3)

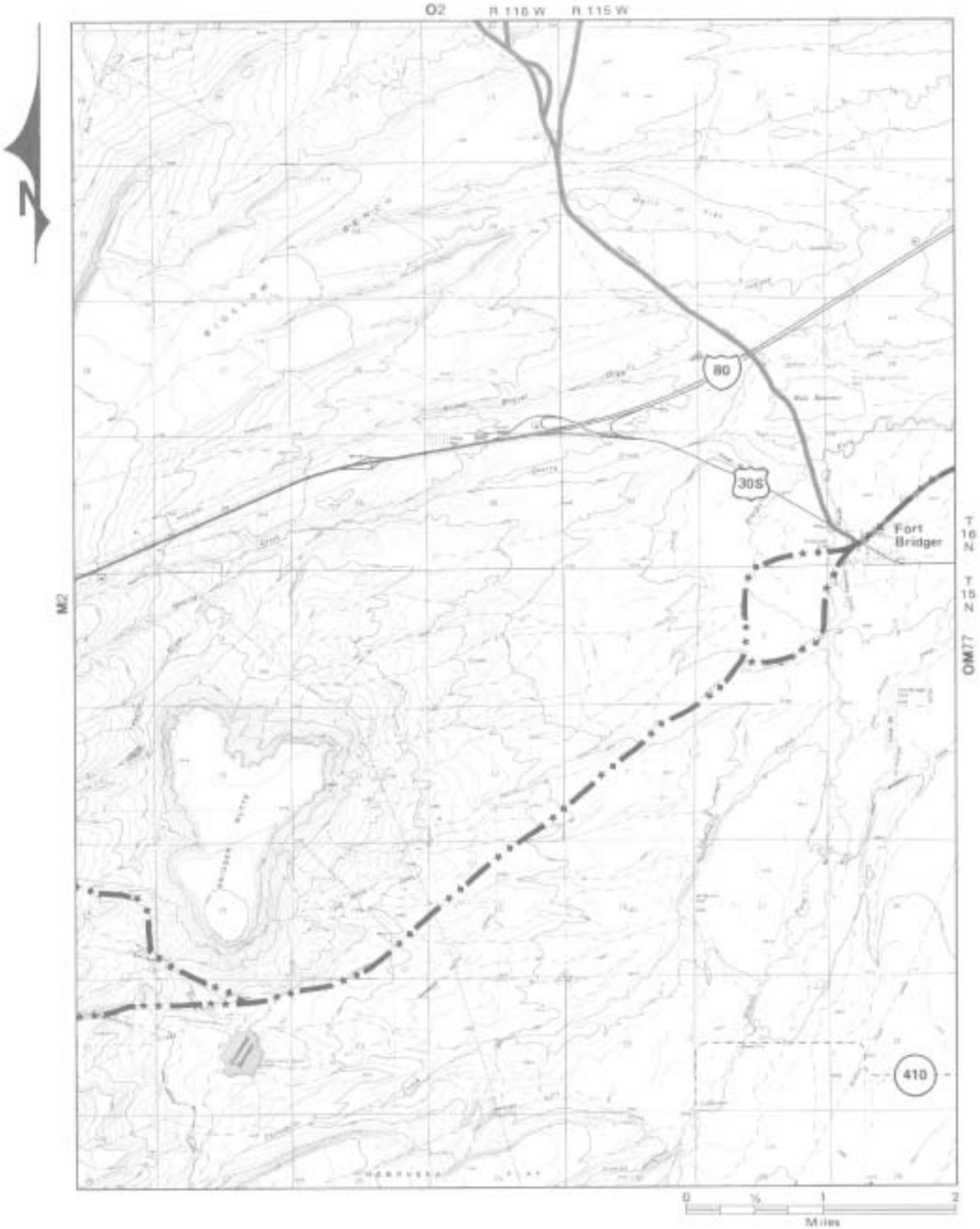

Oregon

Oregon / Mormon / Pony Express / California

Mormon / Pony Express / California

Mormon / California

OM78
Fort Bridger
(41110–C4)

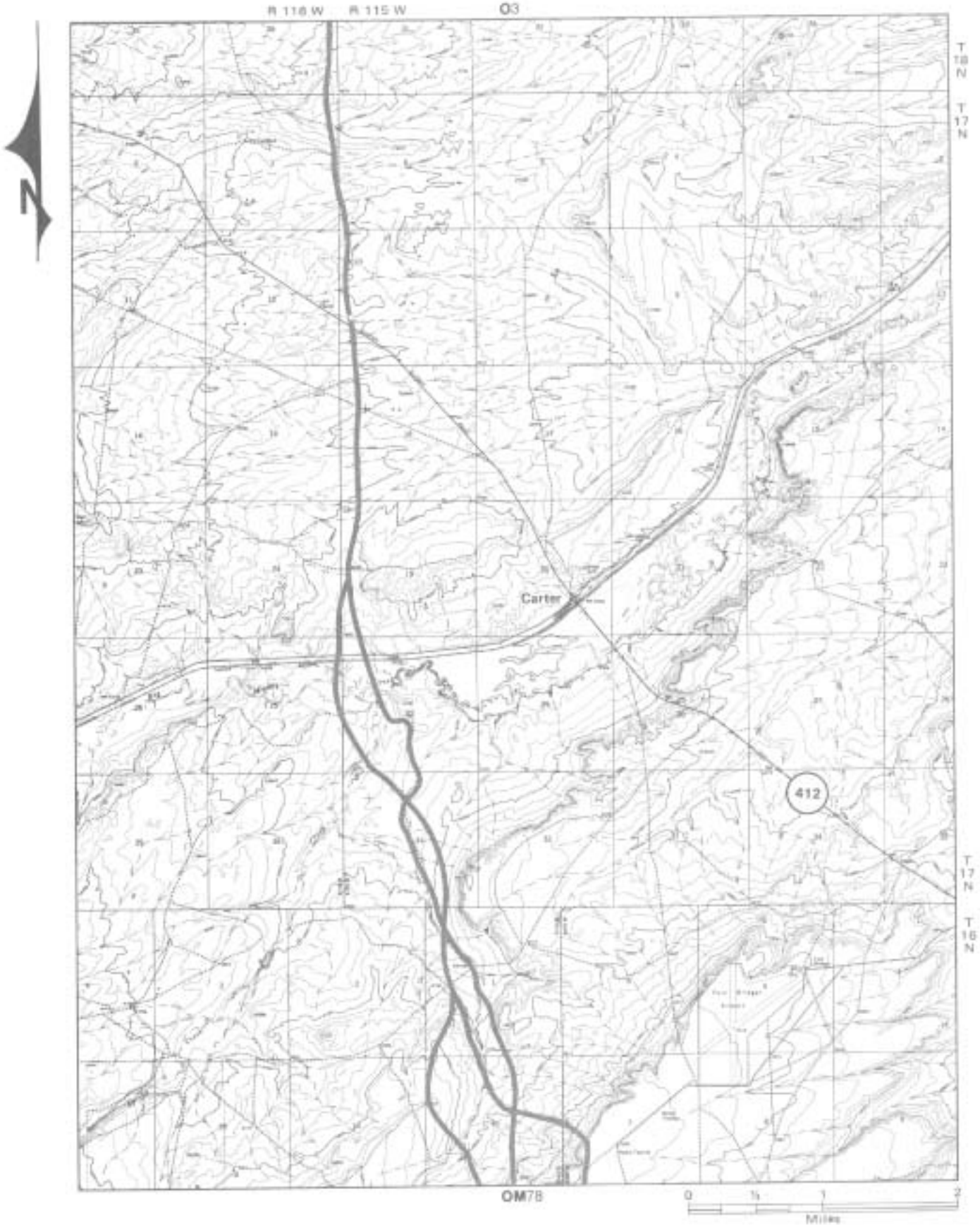

Oregon

O2
Carter
(41110–D4)

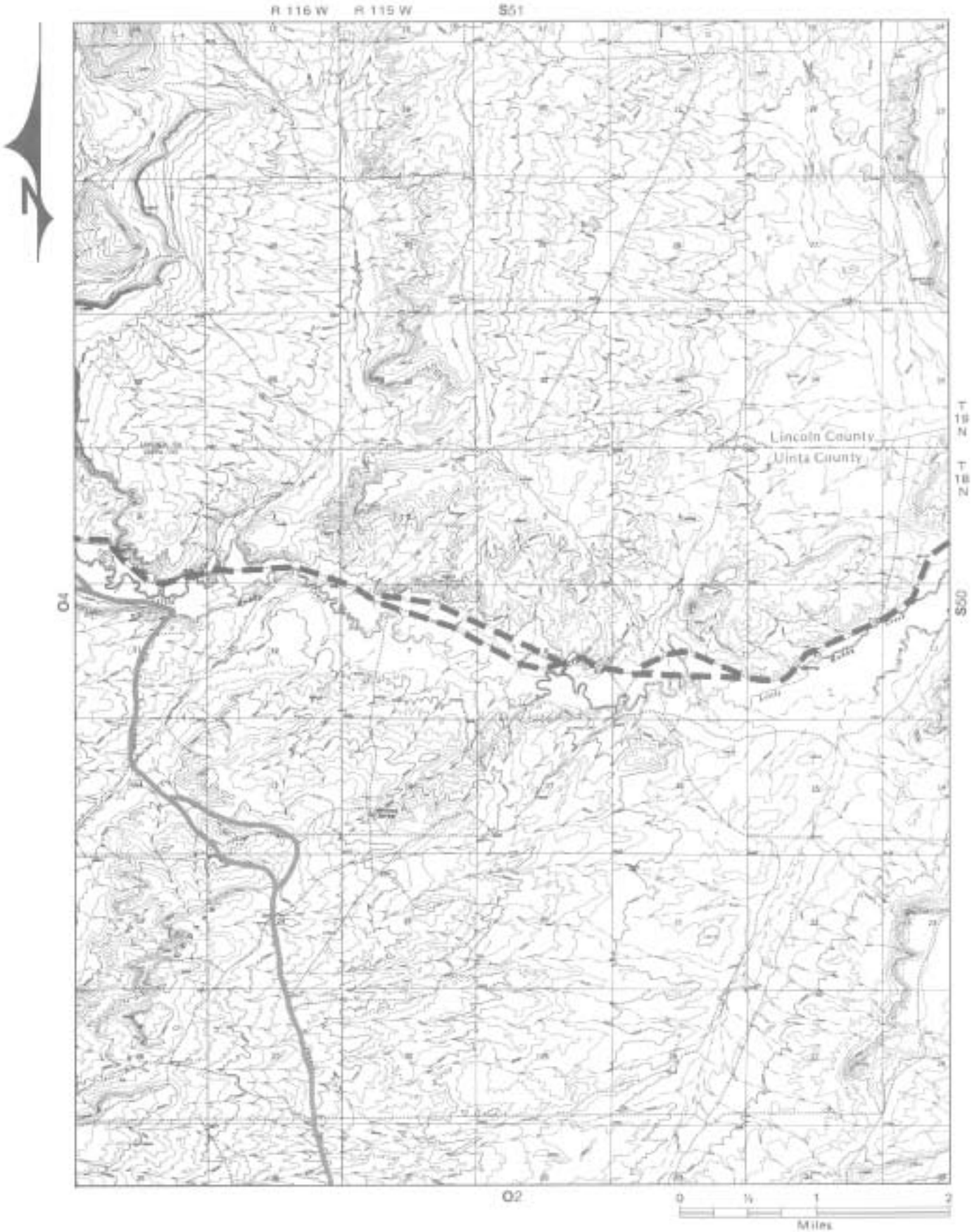

Oregon

Black's Fork Cutoff

O3
Mulkay Spring
(41110–E4)

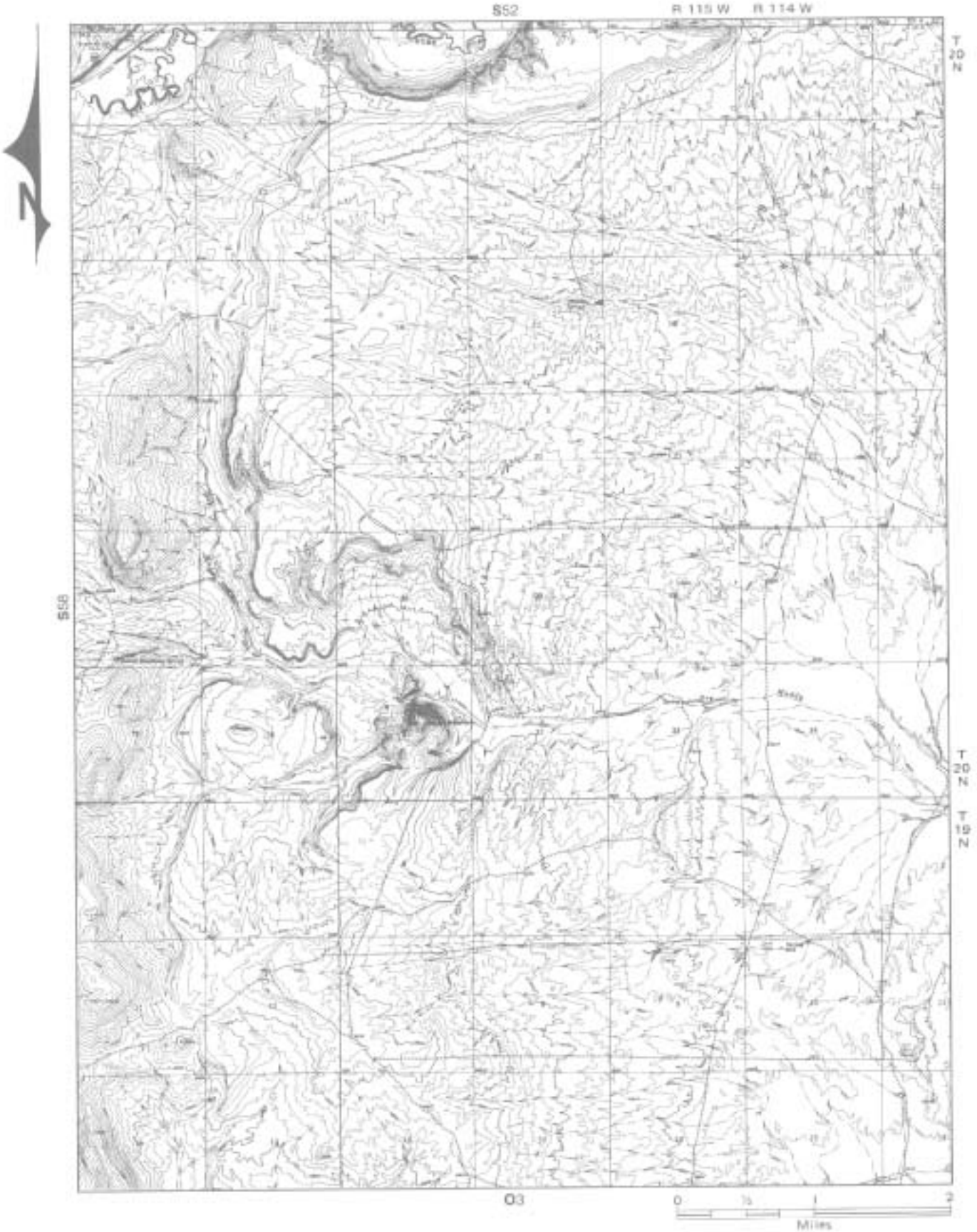

Ham's Fork Cutoff

S51
Little Round Mountain
(41110–F4)

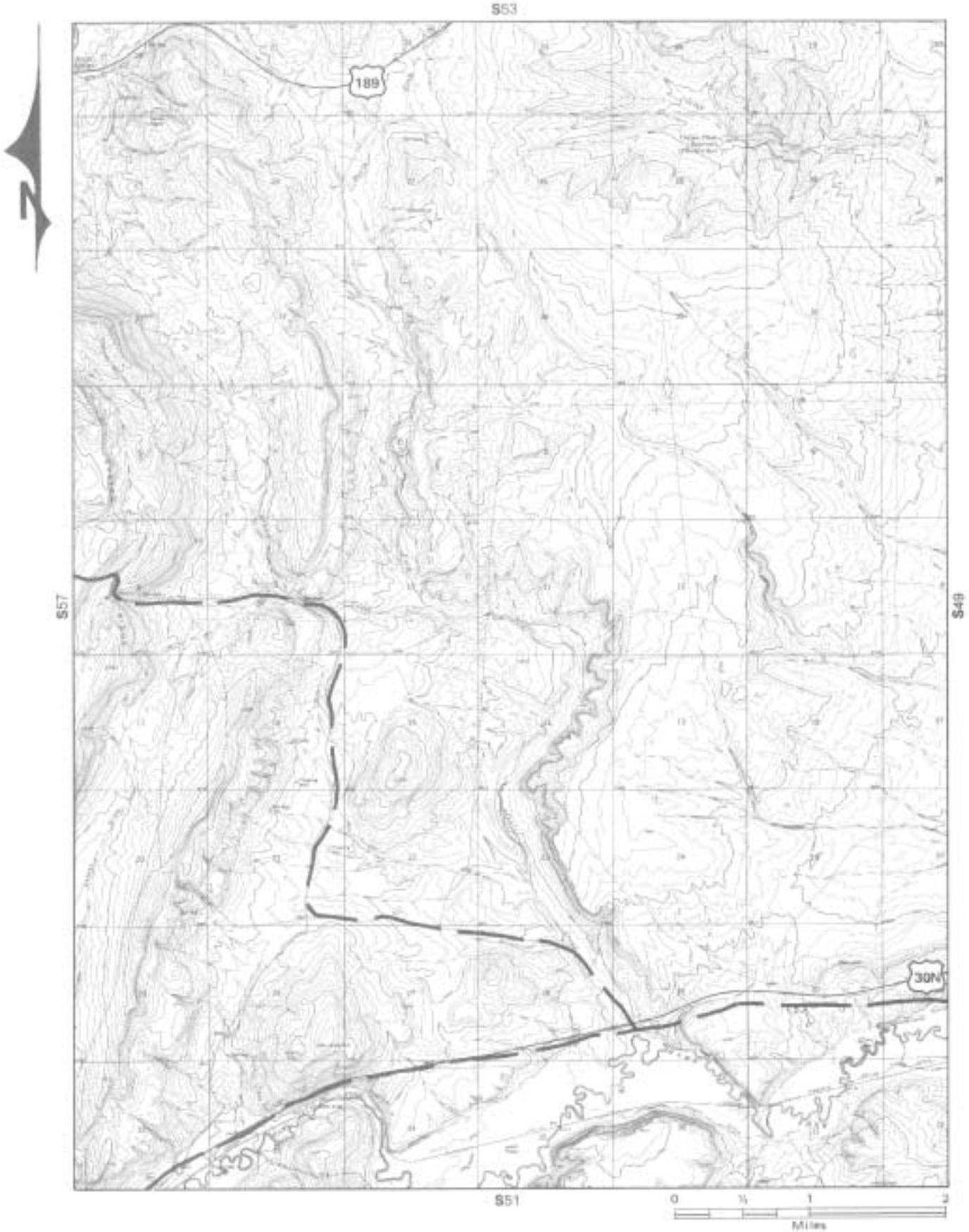

Ham's Fork Cutoff

S52
Willow Springs
(41110–G4)

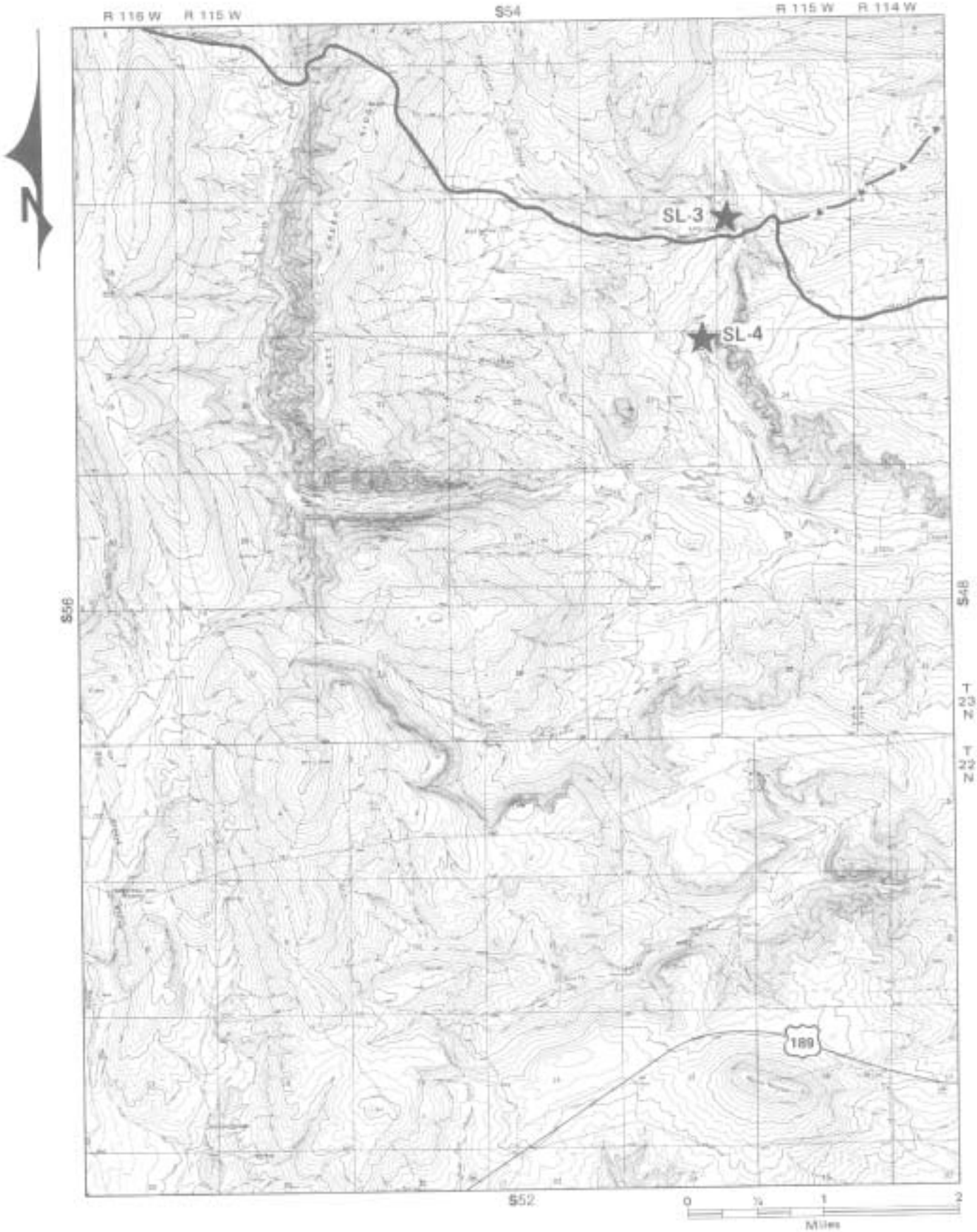

Slate Creek Cutoff

Sublette Cutoff

Site Location (trail Segment Number)

S53
Round Mountain
(41110–H4)

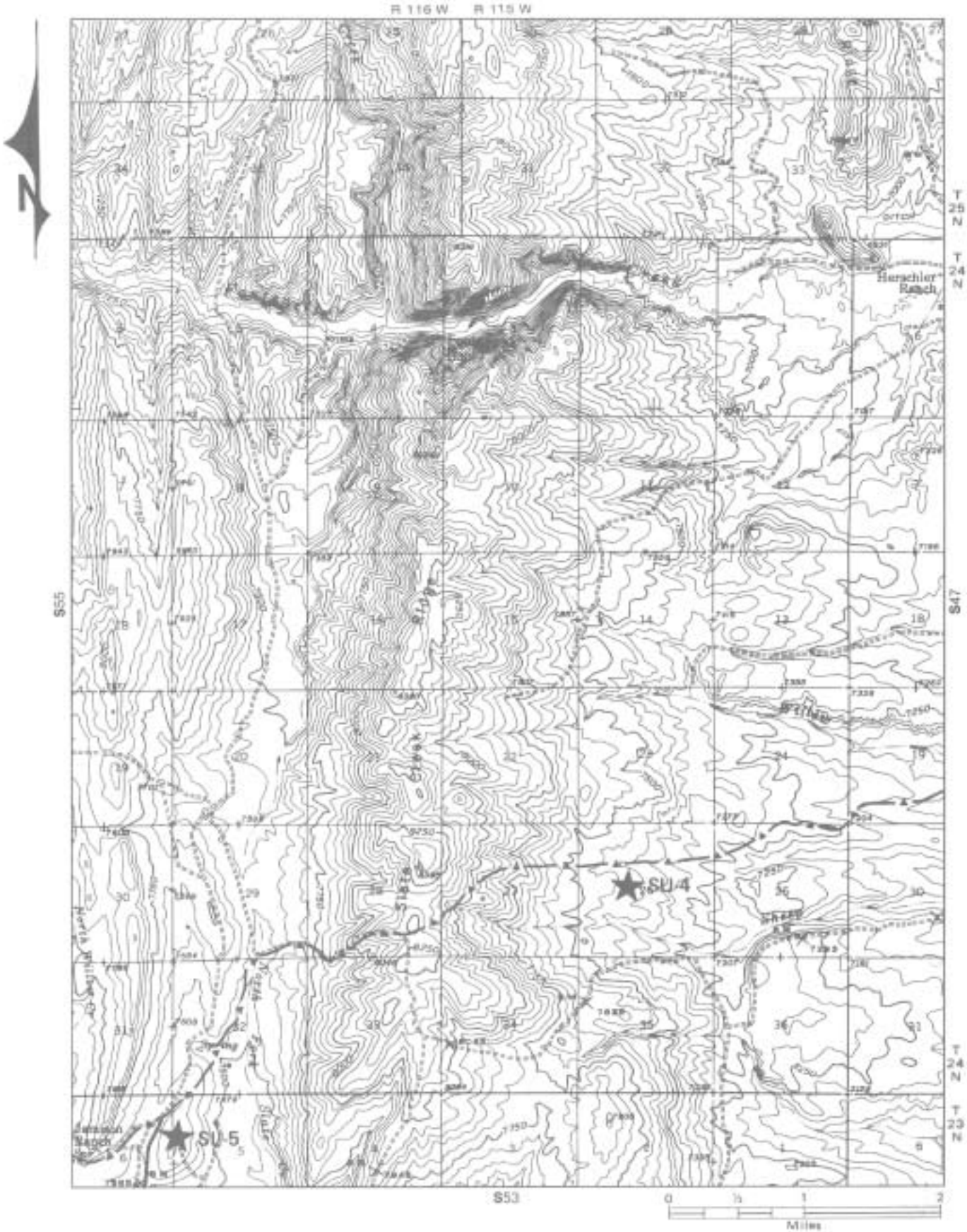

Slatte Creek Cutoff

Suhlette Cutoff

Site Location (trail Segment Number)

S54
(Fort Hill SW)
Fontenelle Gap
(42110–A4)

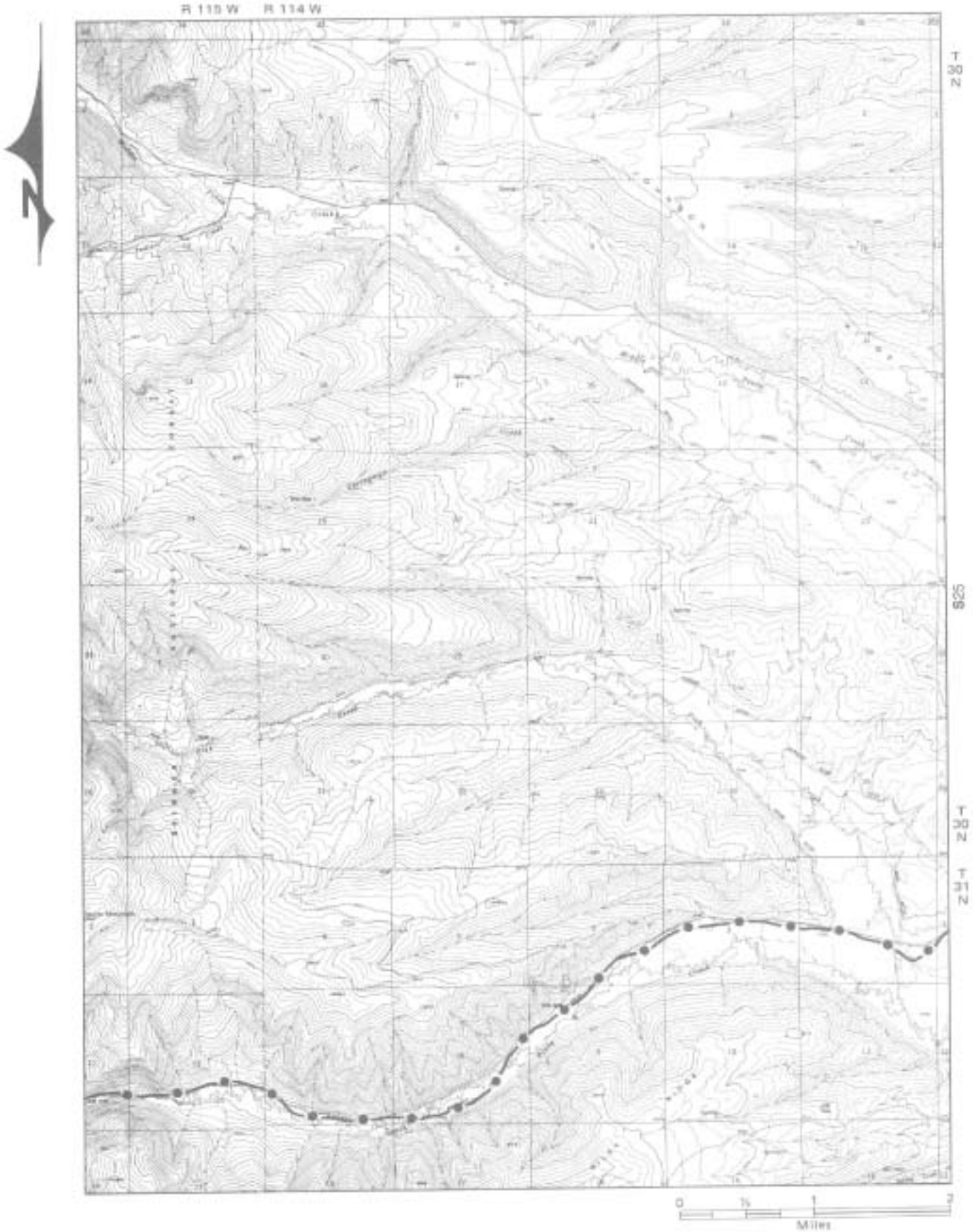

—●— Lander Cutoff

S26
Springman Creek
(42110–E4)

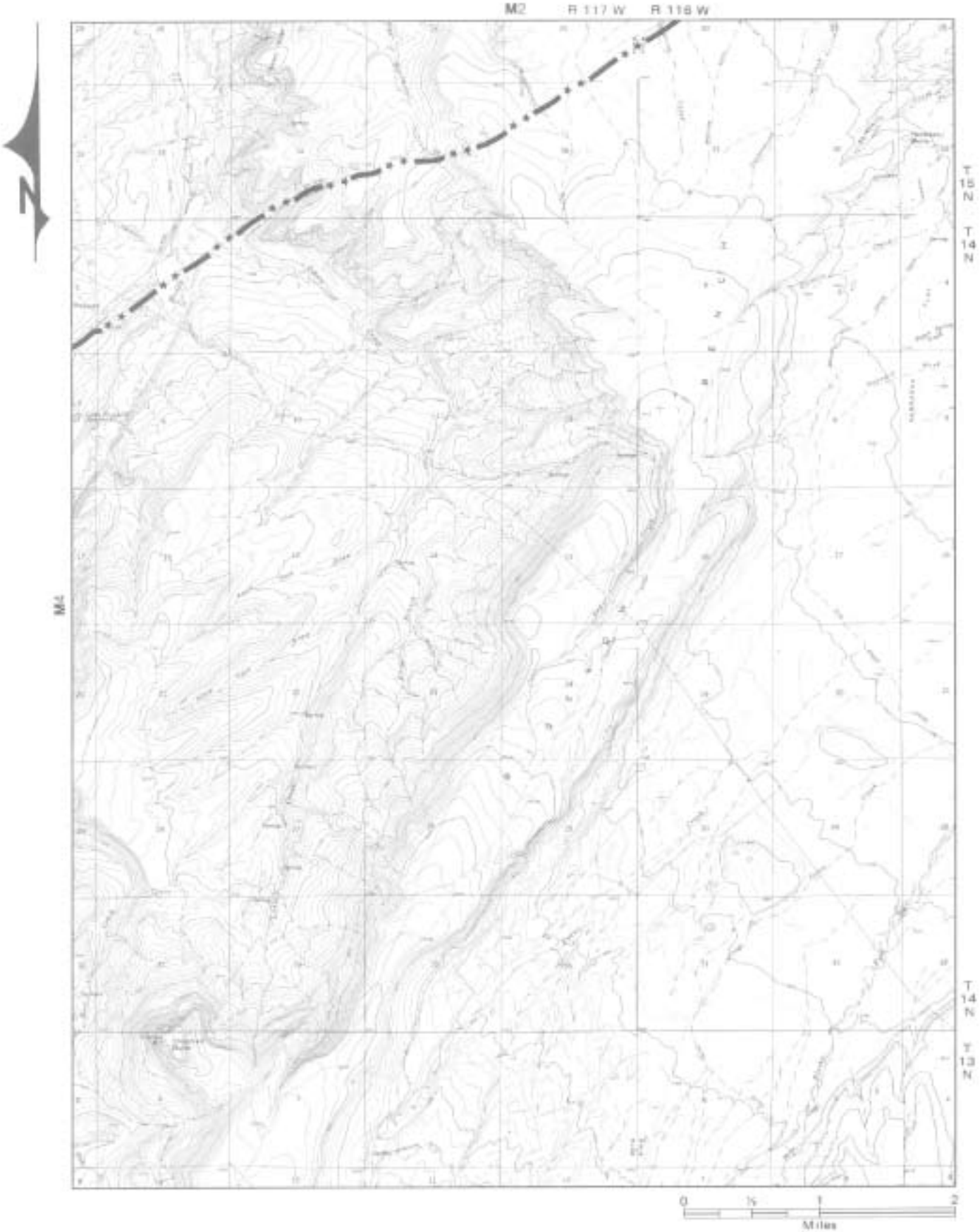

Mormon / California

M3
Hague Creek
(41110–B5)

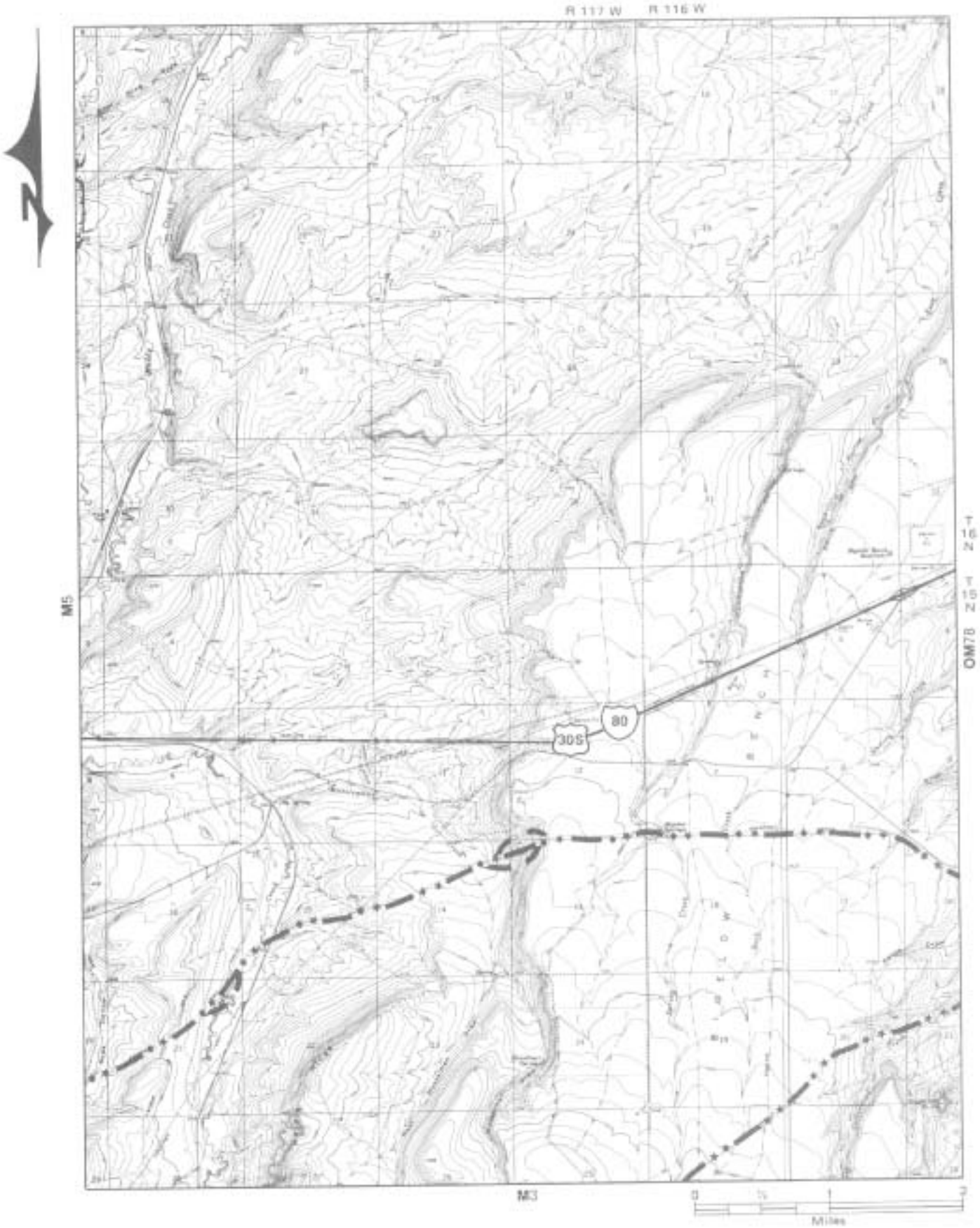

Mormon

Mormon / Pony Express / California

Mormon / California

M2
Leroy
(41110–C5)

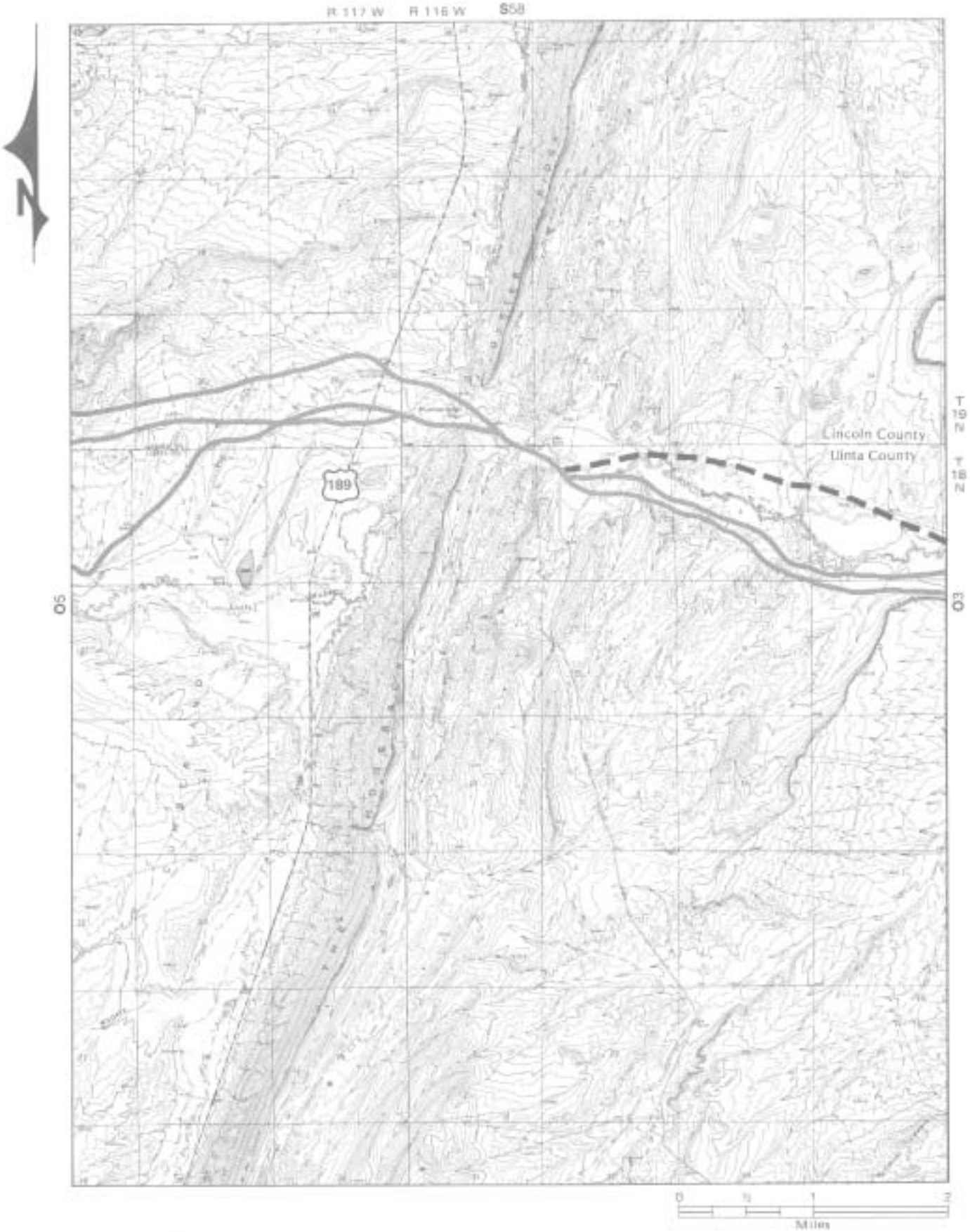

Oregon

Black's Fork Cutoff

O4
Cumberland Gap
(41110–E5)

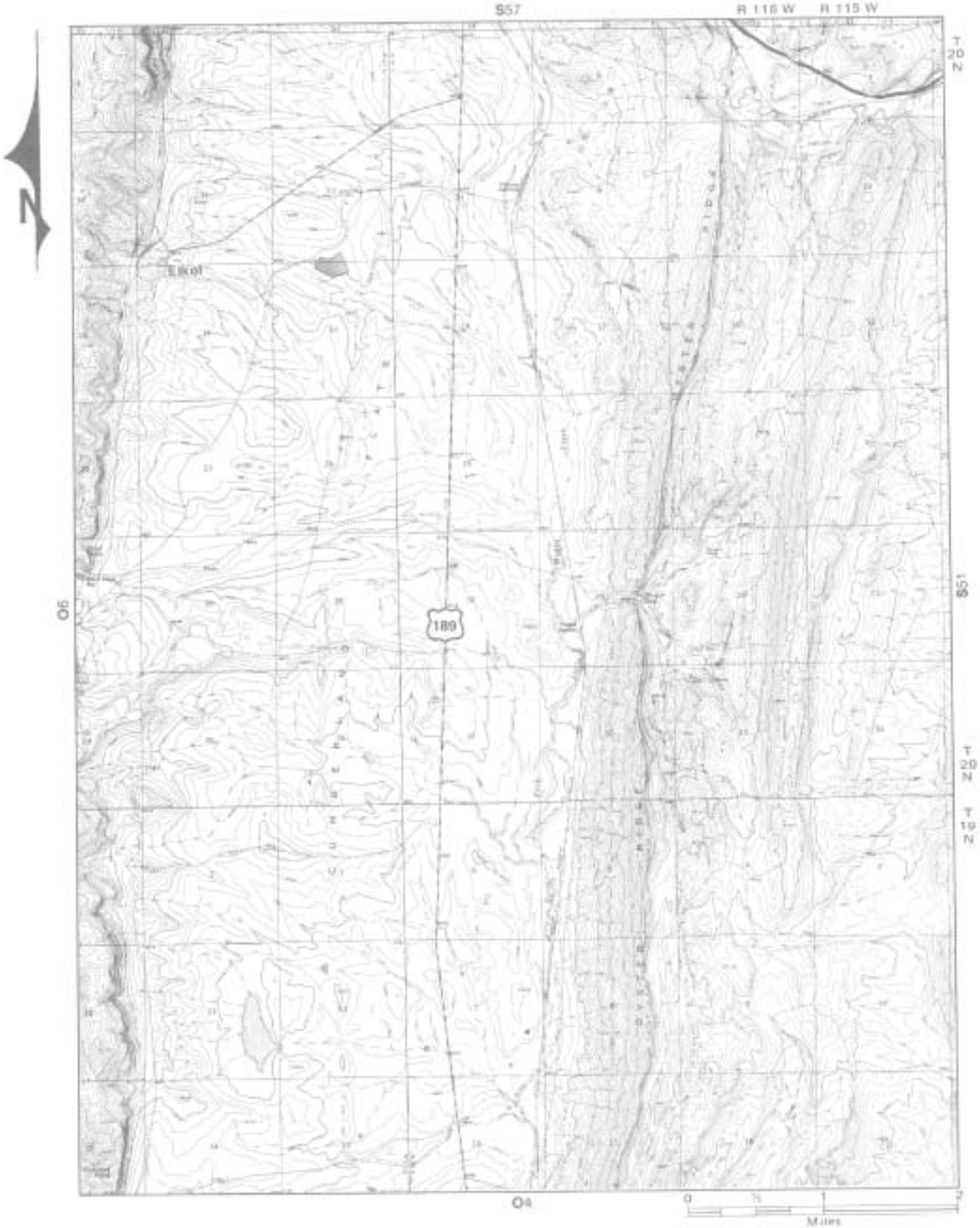

Ham's Fork Cutoff

S58
Elkol
(41110–F5)

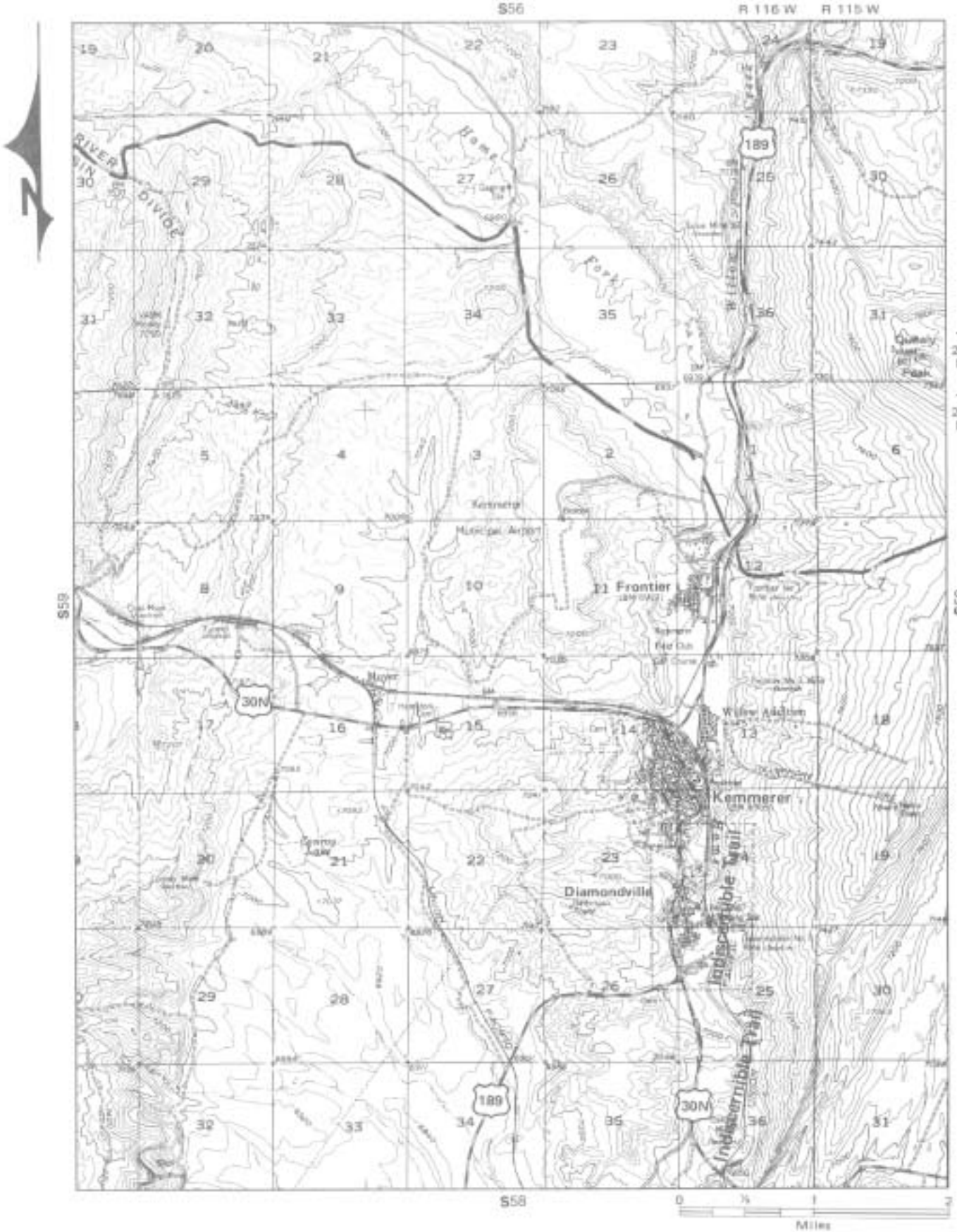

Ham's Fork Cutoff

S57
Kemmerer
(Kemmerer SE)
(41110–G5)

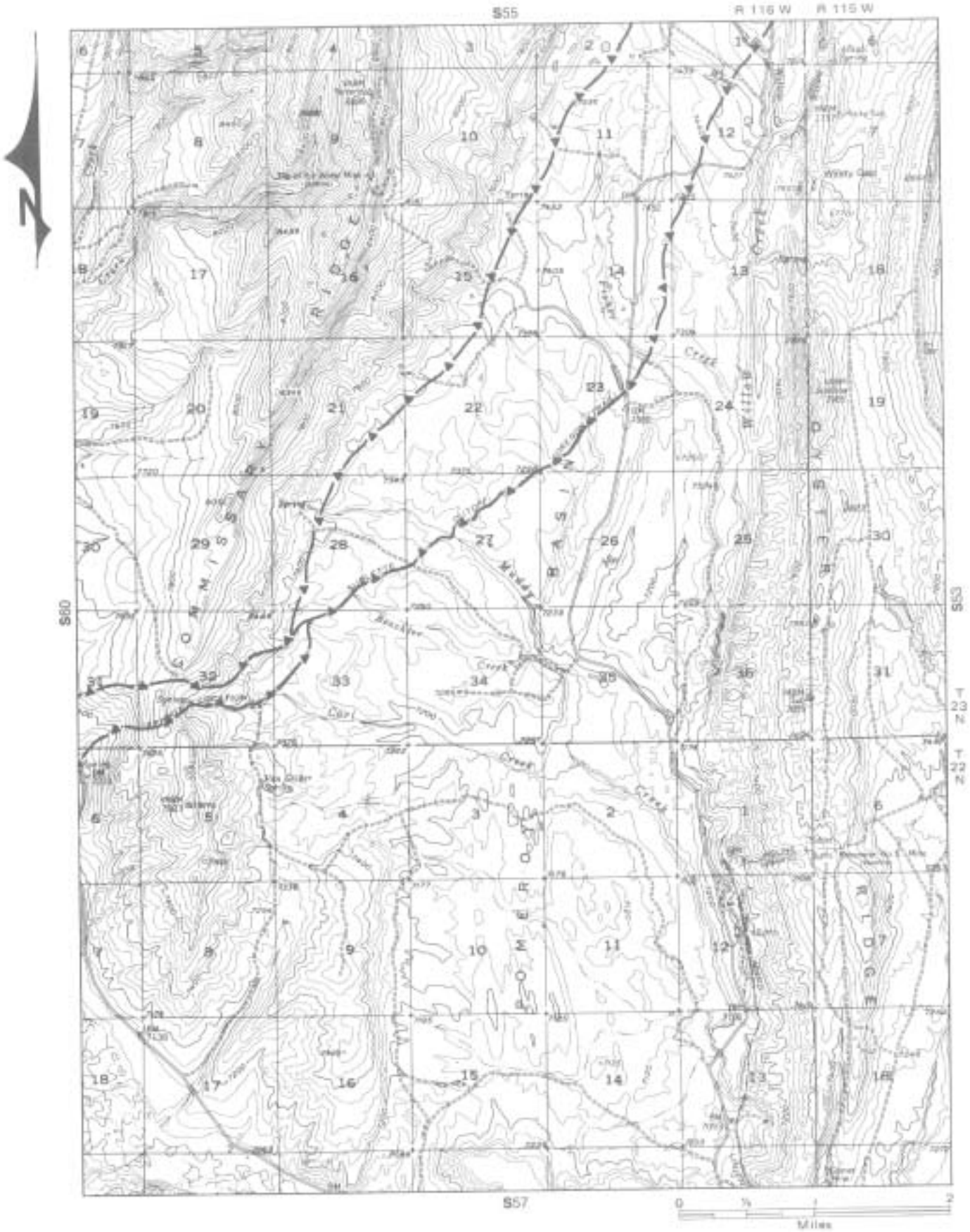

Sublette Cutoff

Dempsey Hockaday Cutoff

S56
Sublet
(Kemmerer NE)
(41110–H5)

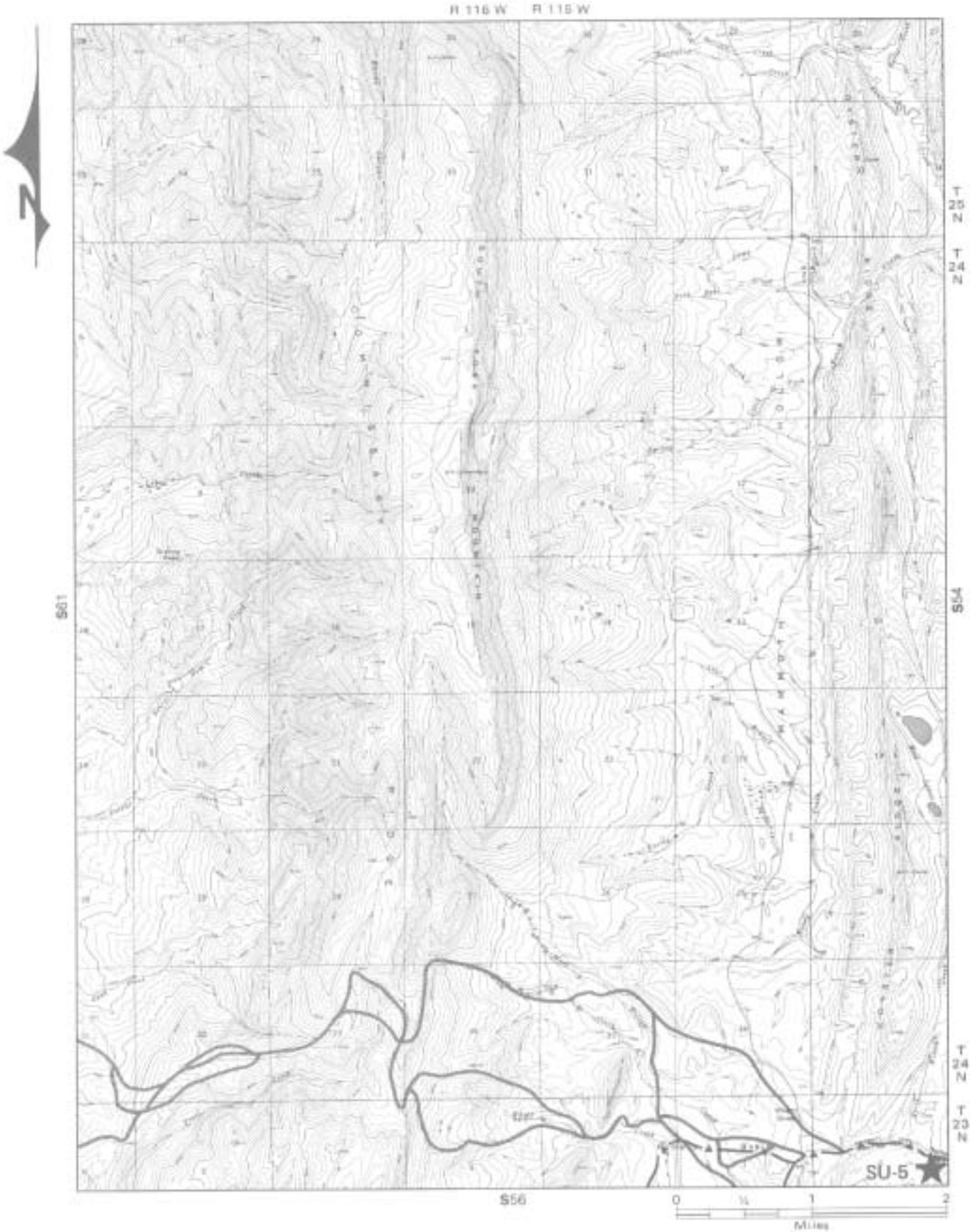

Sublette Cutoff

Dempsey Hockaday Cutoff

Site Location (trail Segment Number)

S55
South Fork Mountain
(42110—A5)

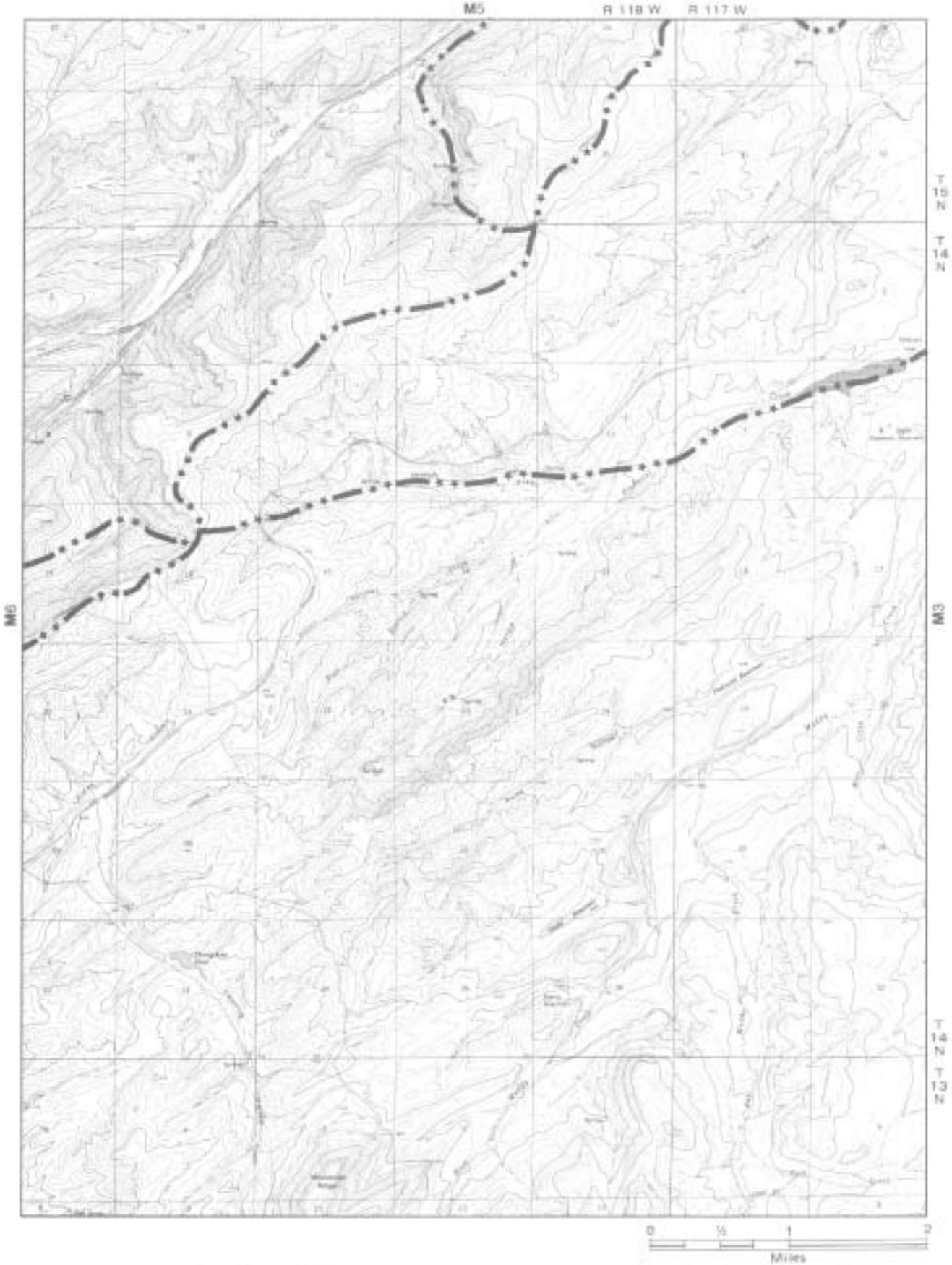

Mormon / Pony Express / California

Mormon / California

M4
Piedmont Reservoir
(41110-B6)

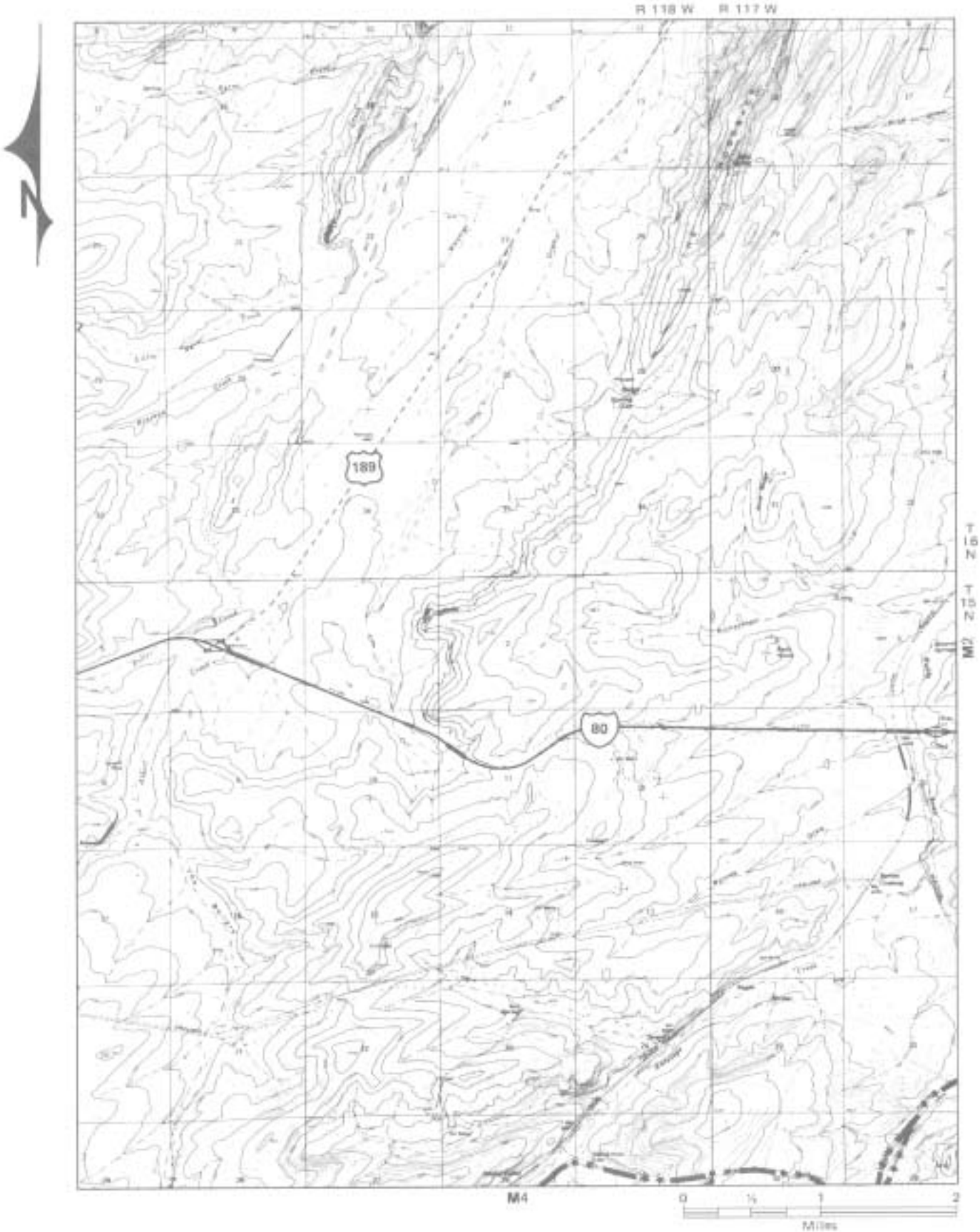

Mormon / Pony Express / California

Mormon / California

M5
Ragan
(41110–C6)

Oregon

05
Elkol SW
(41110–E6)

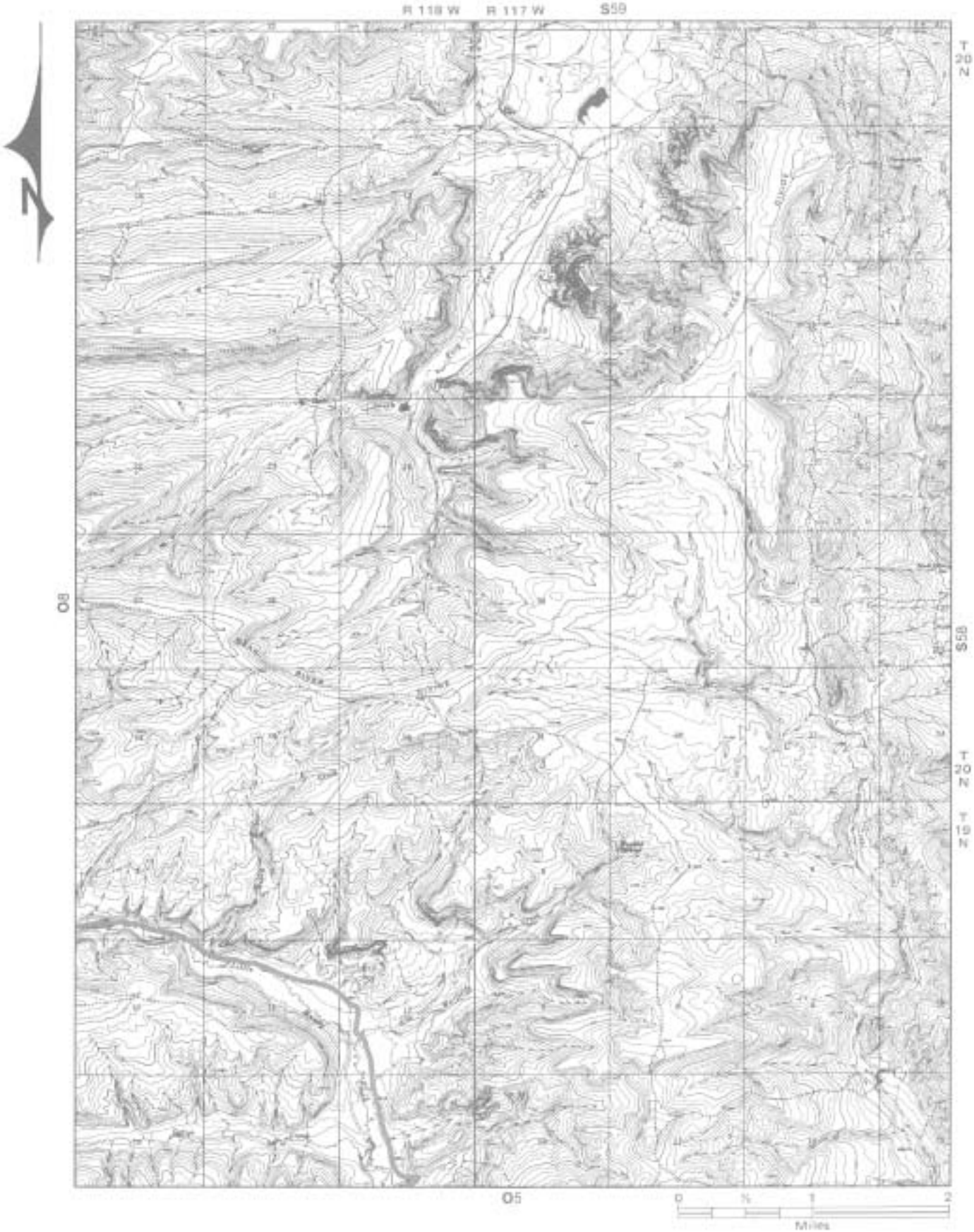

Oregon

O6
Warfield Creek
(41110–F6)

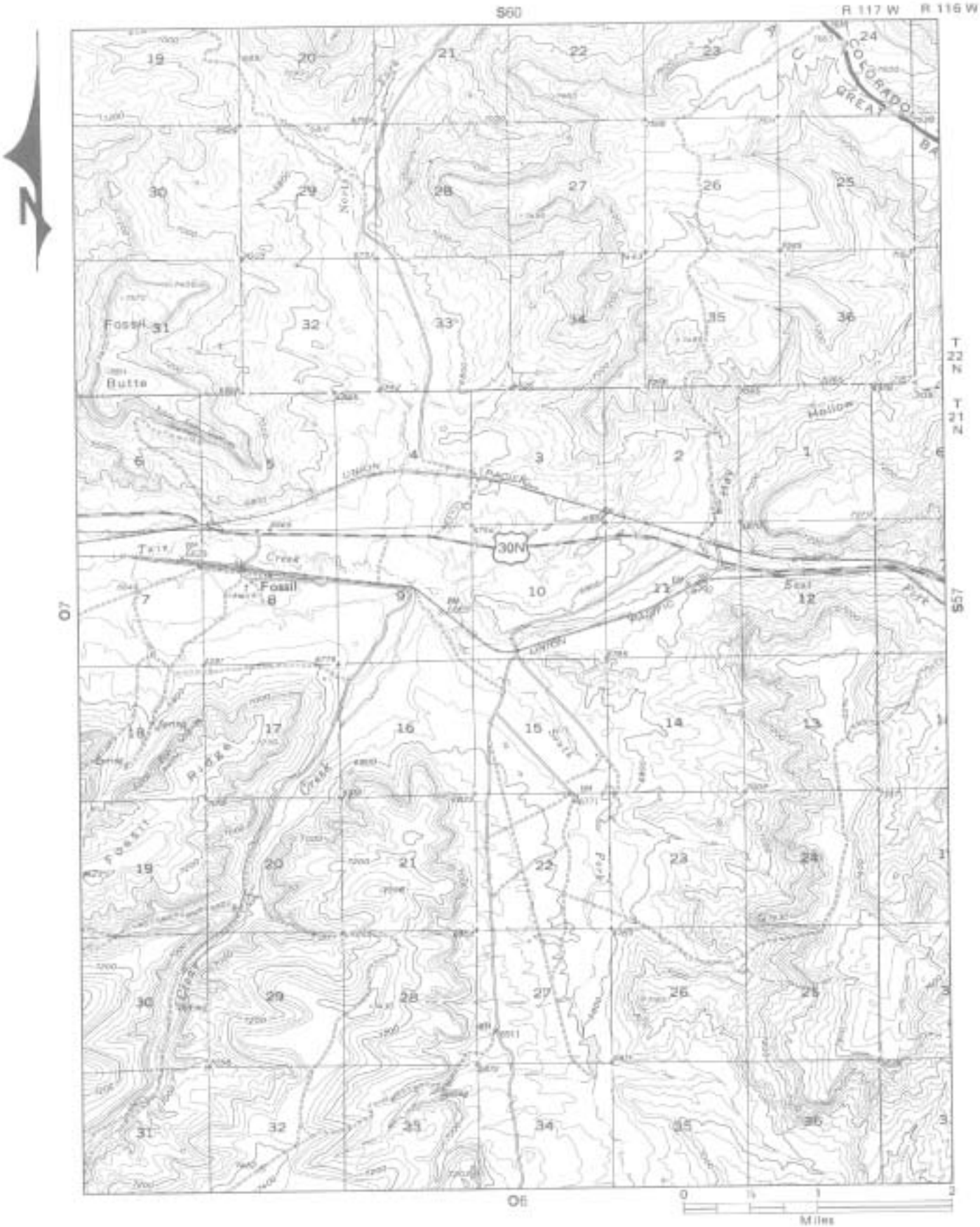

Ham's Fork Cutoff

S59
Fossil
(Kemmerer SW)
(41110–G6)

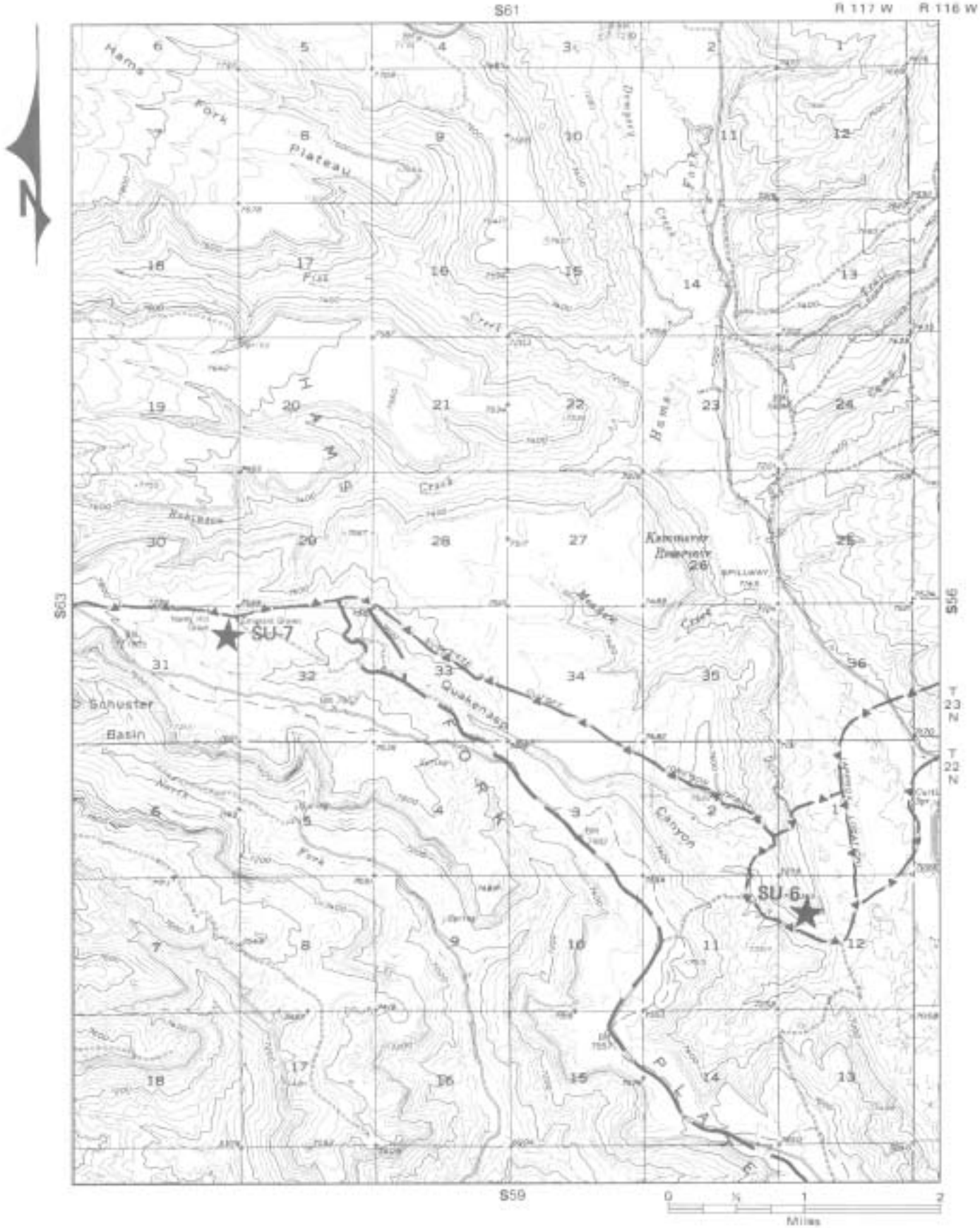

Sublette Cutoff

Ham's Fork Cutoff

Dempsey Hockaday Cutoff

Site Location (trail Segment Number)

S60
Kemmerer Reservoir
(Kemmerer NW)
(41110–H6)

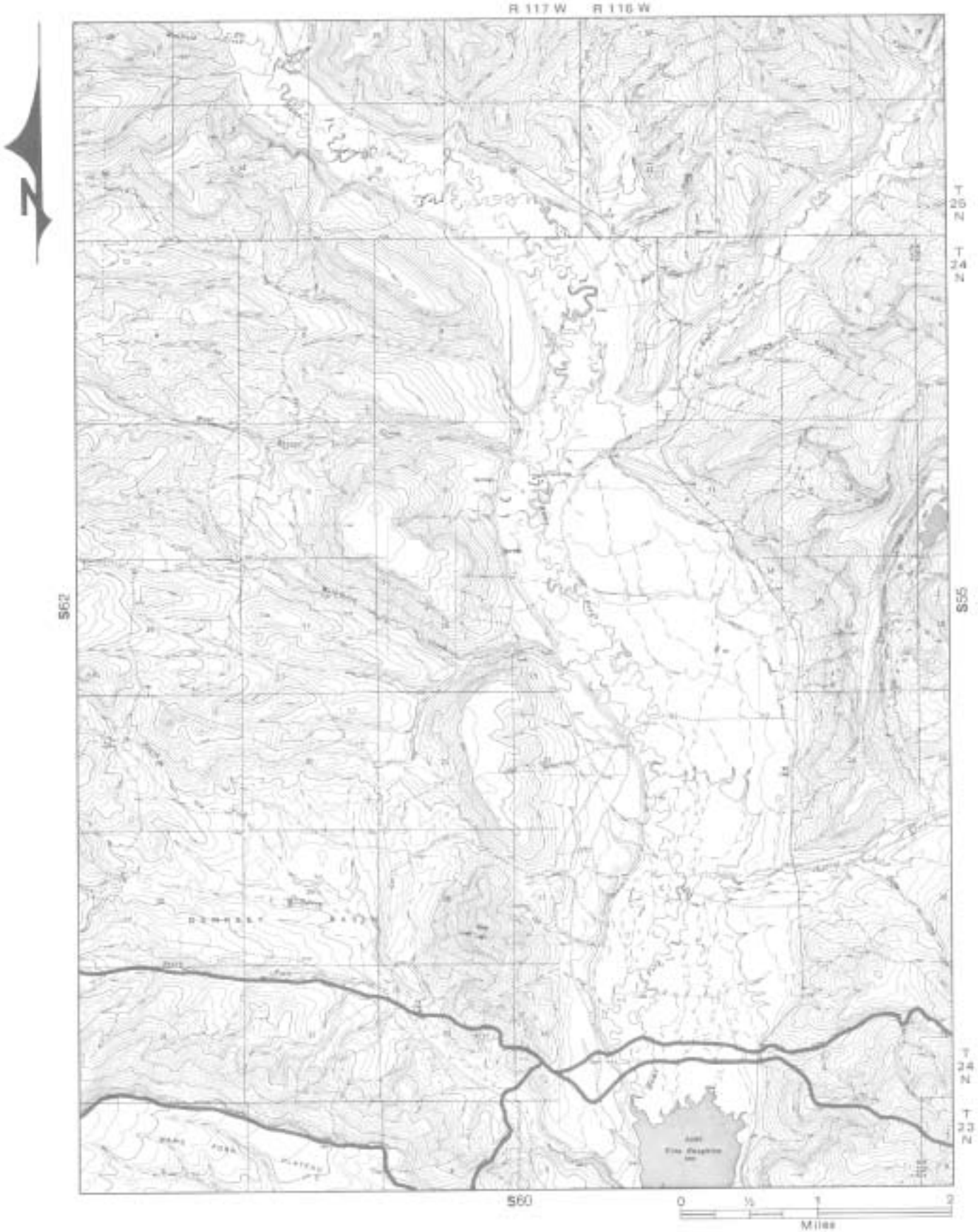

Dempsey Hockaday Cutoff

S61
Wilkinson Creek
(42110–A6)

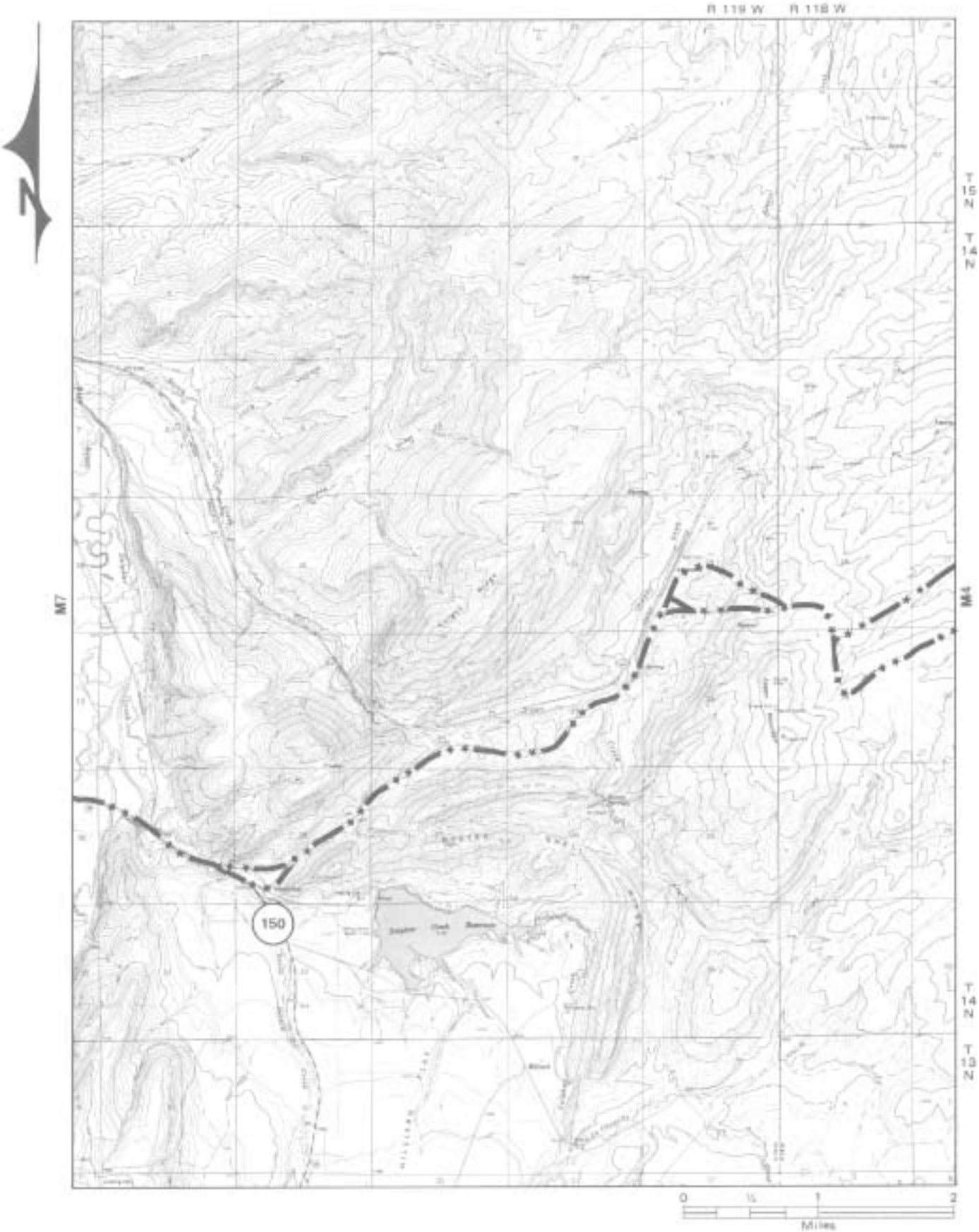

Mormon / Pony Express / California

Mormon / California

M6
Sulphur Creek Reservoir
(41110–B7)

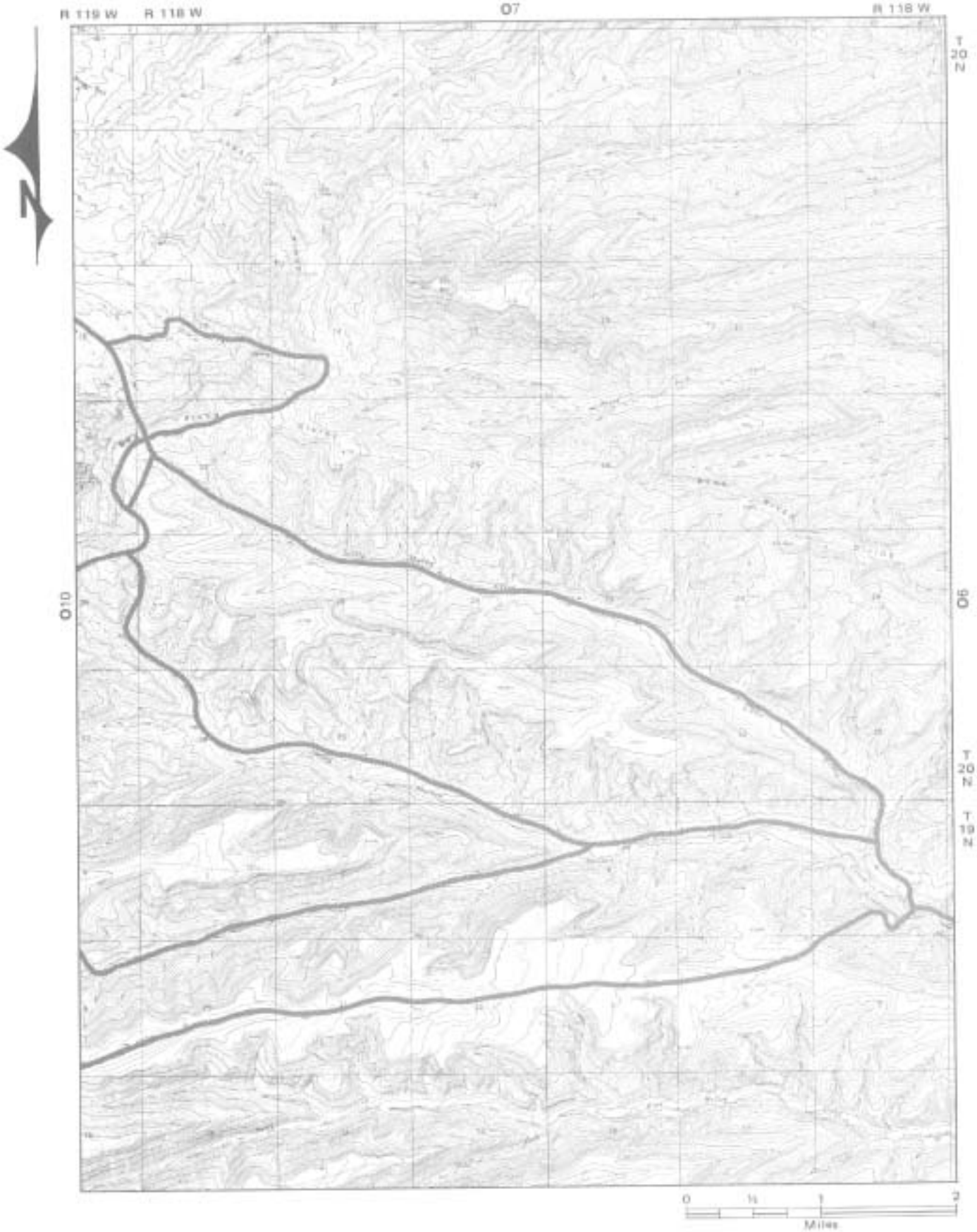

Oregon

O8
Bell Butte NE
(41110–F7)

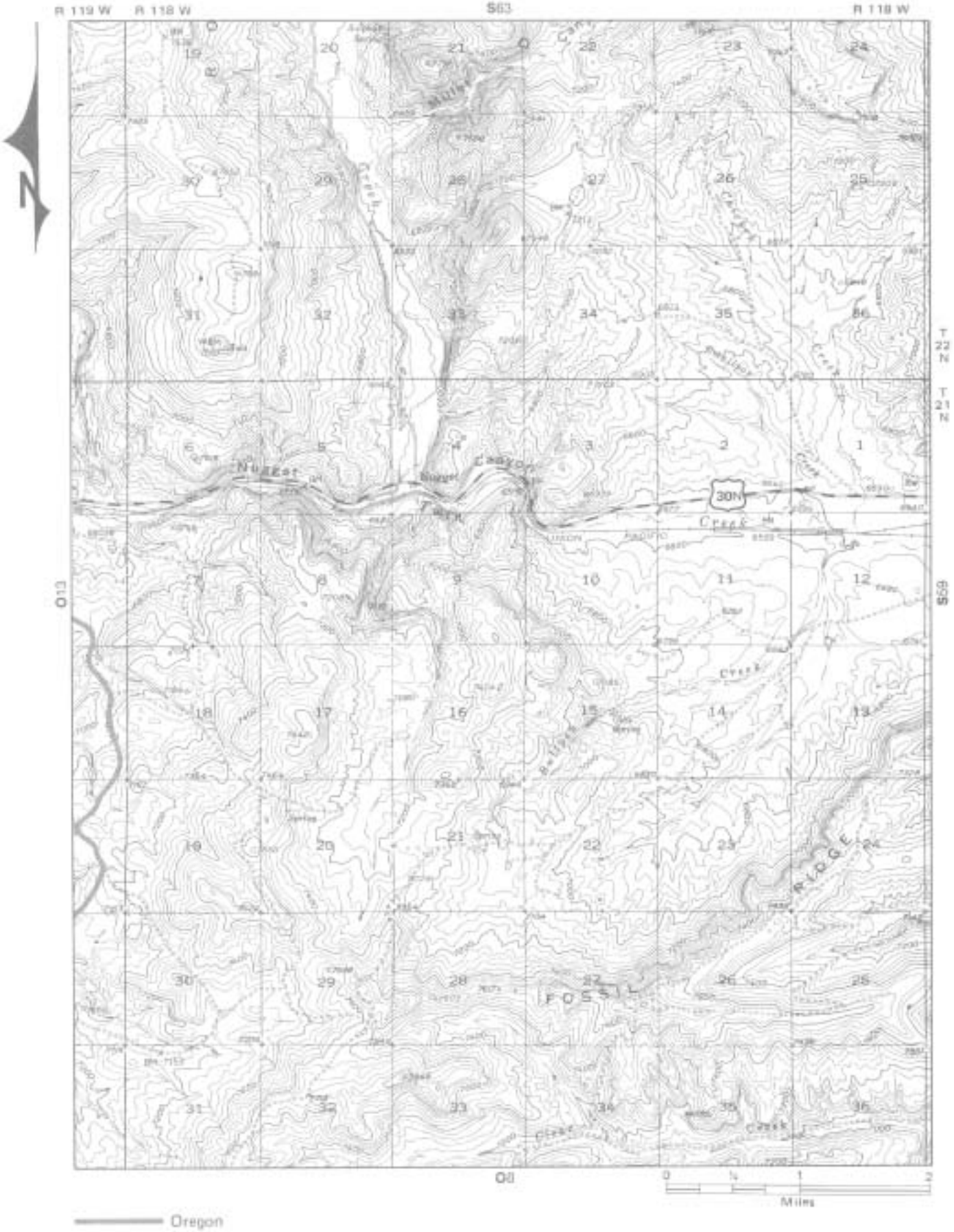

O7
Nugget
(Sage SE)
(41110–G7)

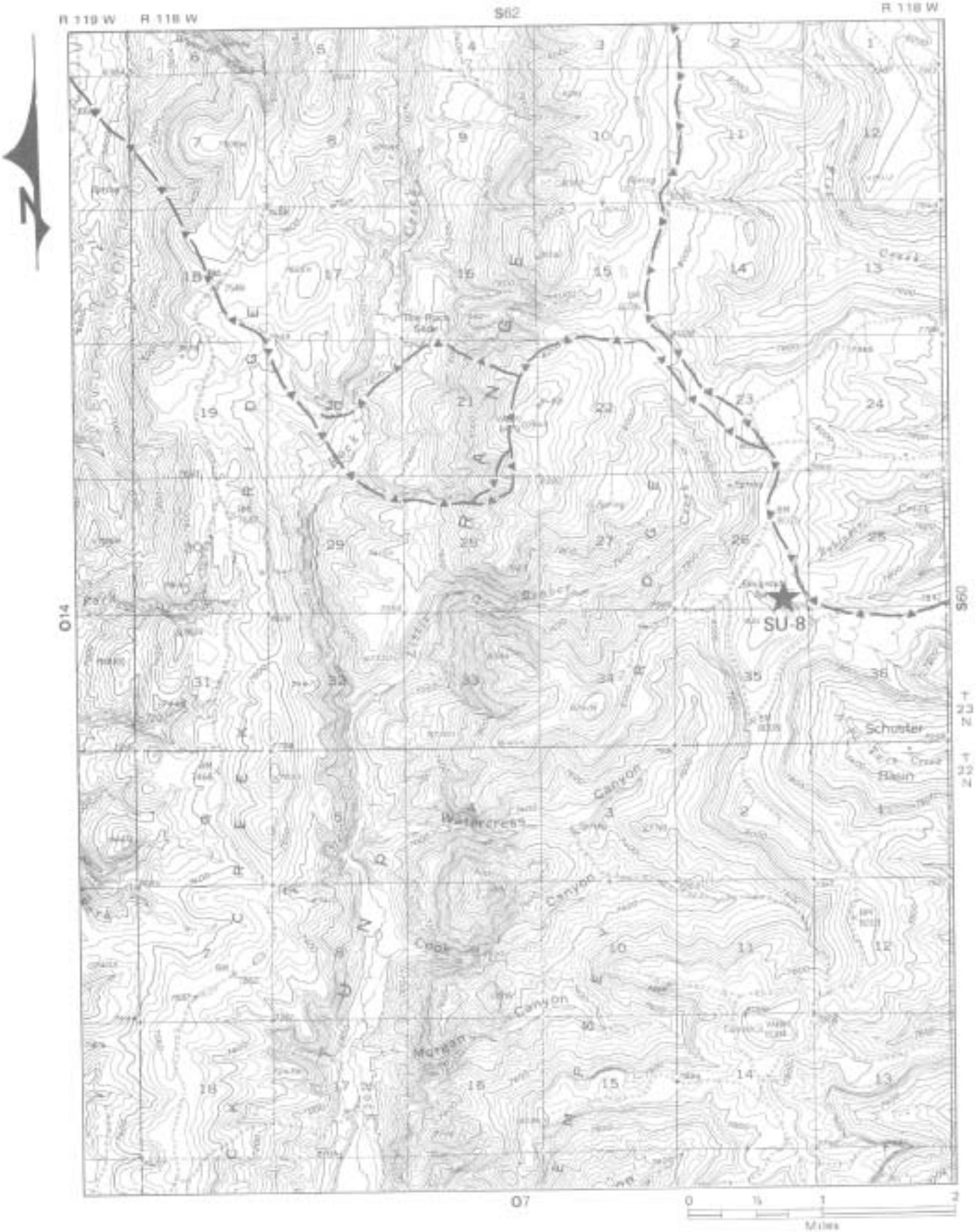

Sublette Cutoff

Site Location (trail Segment Number)

S63
The Rock Slide
(Sage NE)
(41110–H7)

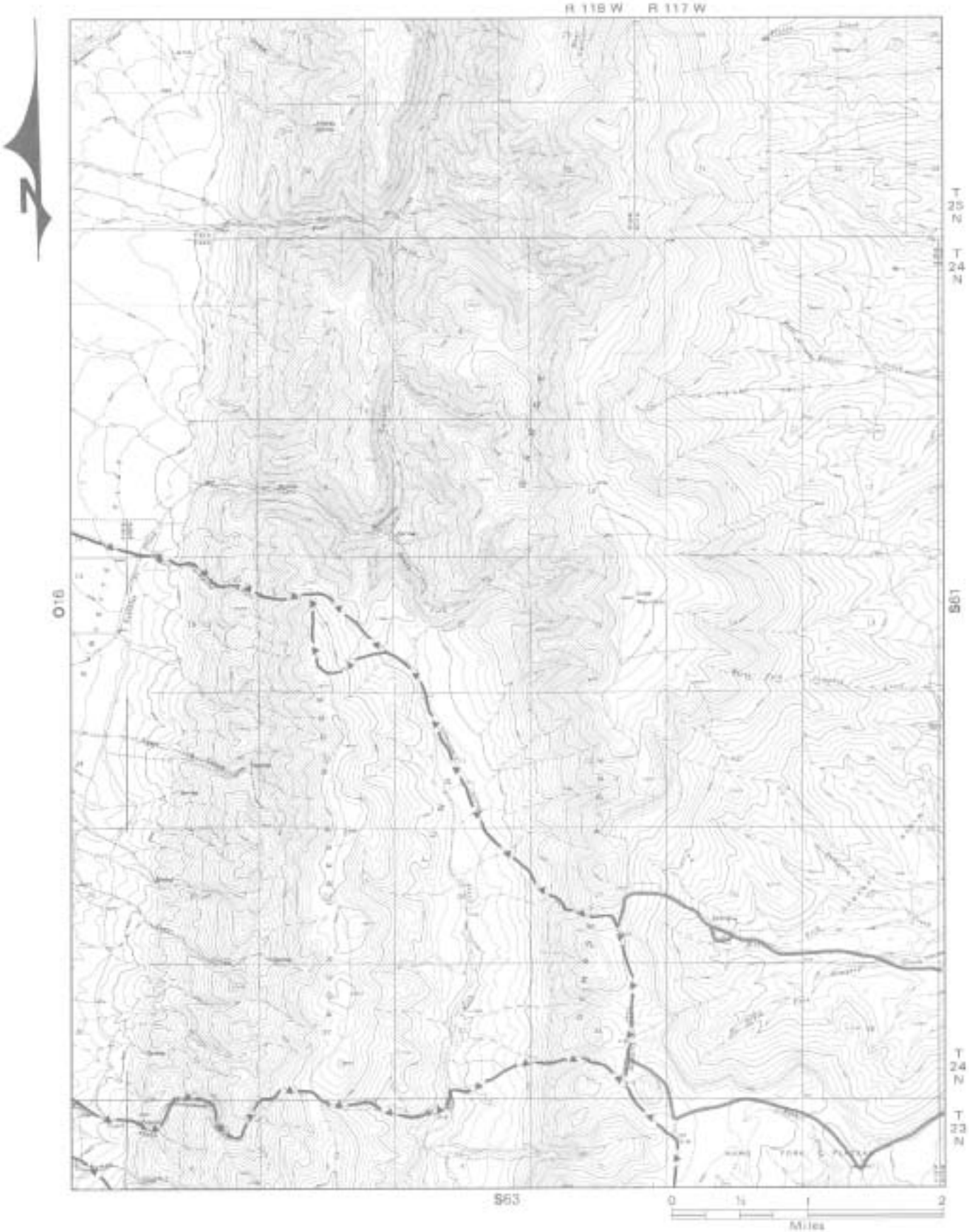

Sublette Cutoff

Dempsey Hockaday Cutoff

S62
Sublette Canyon
(42110–A7)

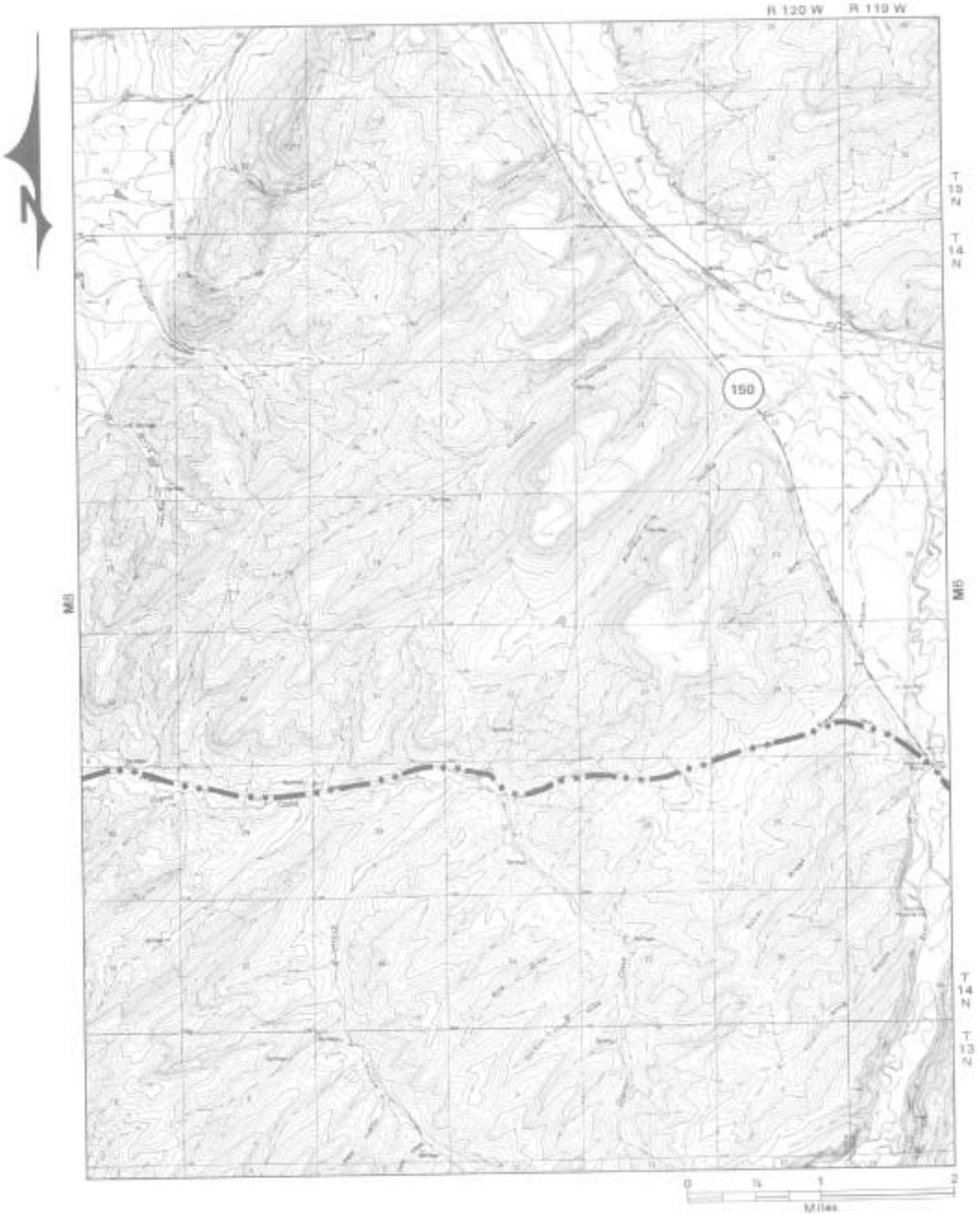

Mormon / Pony Express / California

M7
Millis
(41110–88)

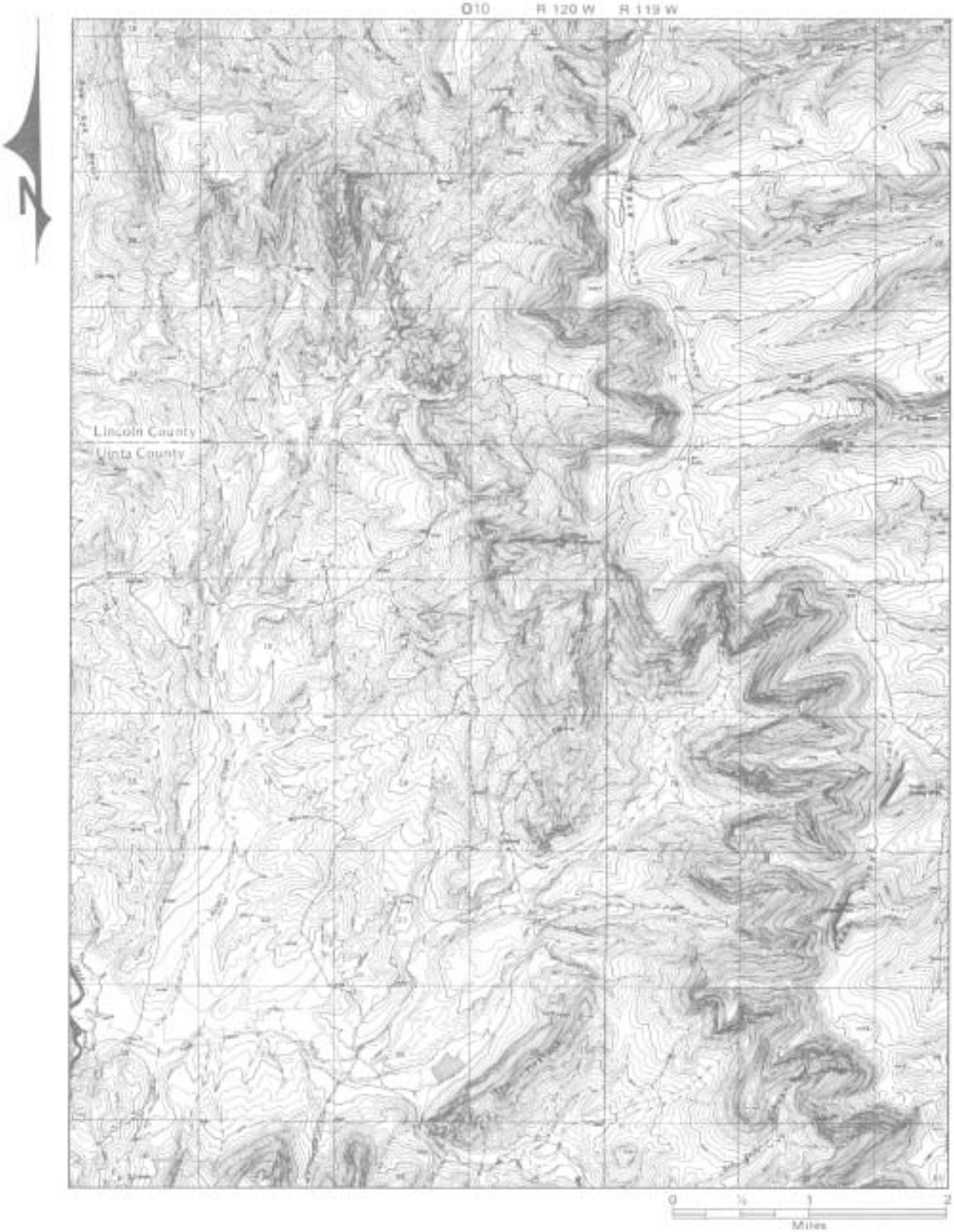

Oregon

O9
Sawtooth Mountain
(41110–E8)

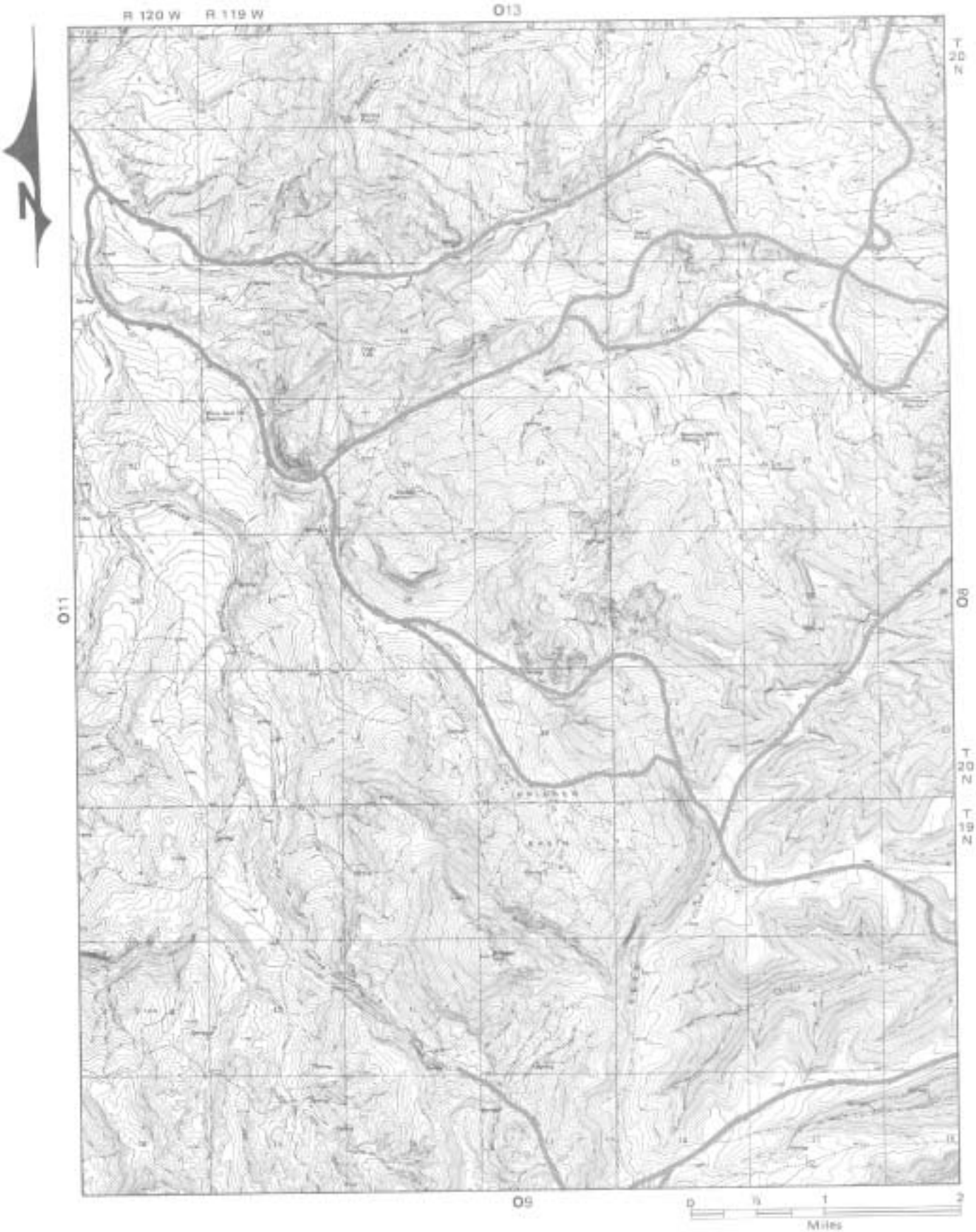

Oregon

O10
Windy Point
(41110–F8)

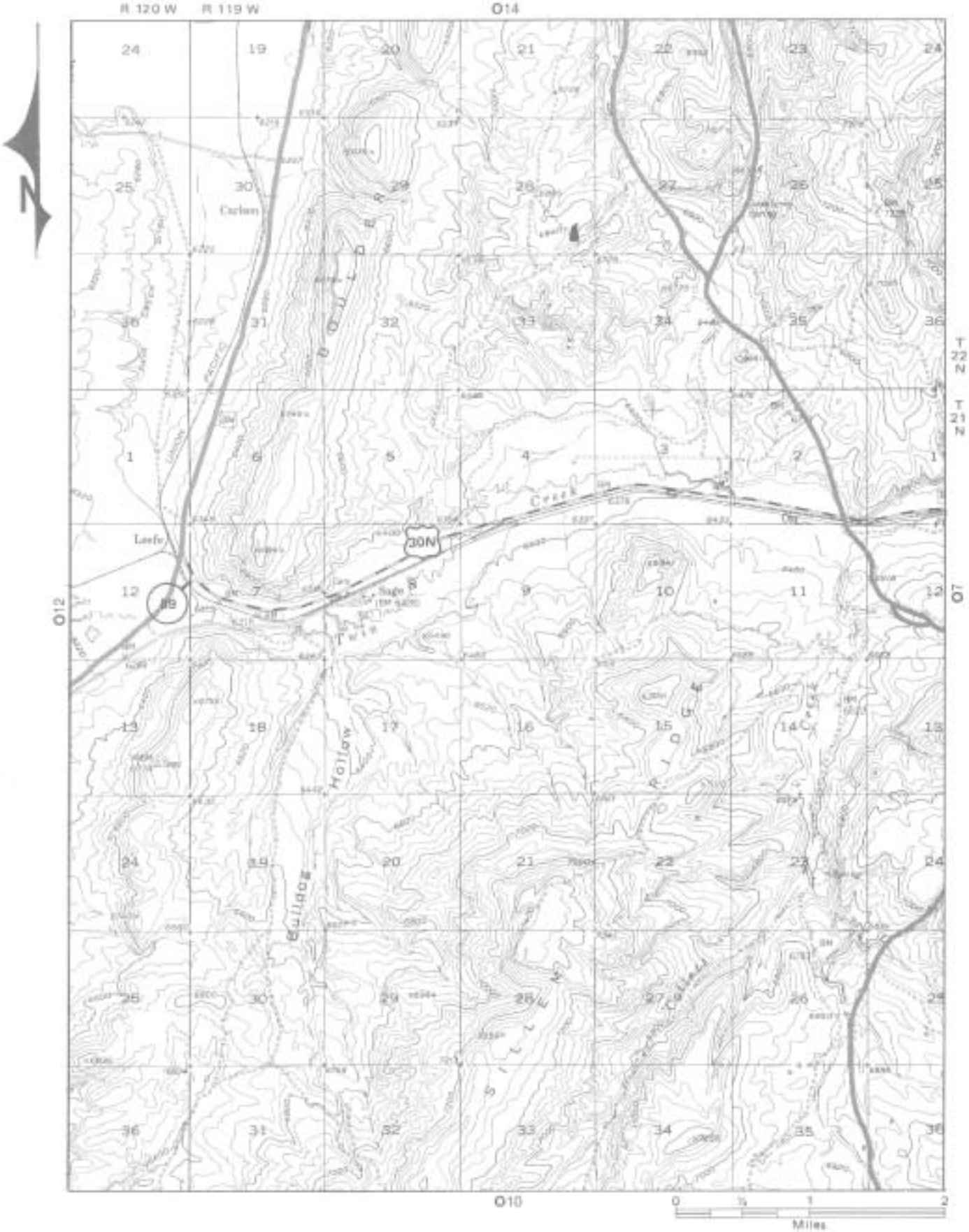

O13
Sage
(Sage SW)
(41110–G8)

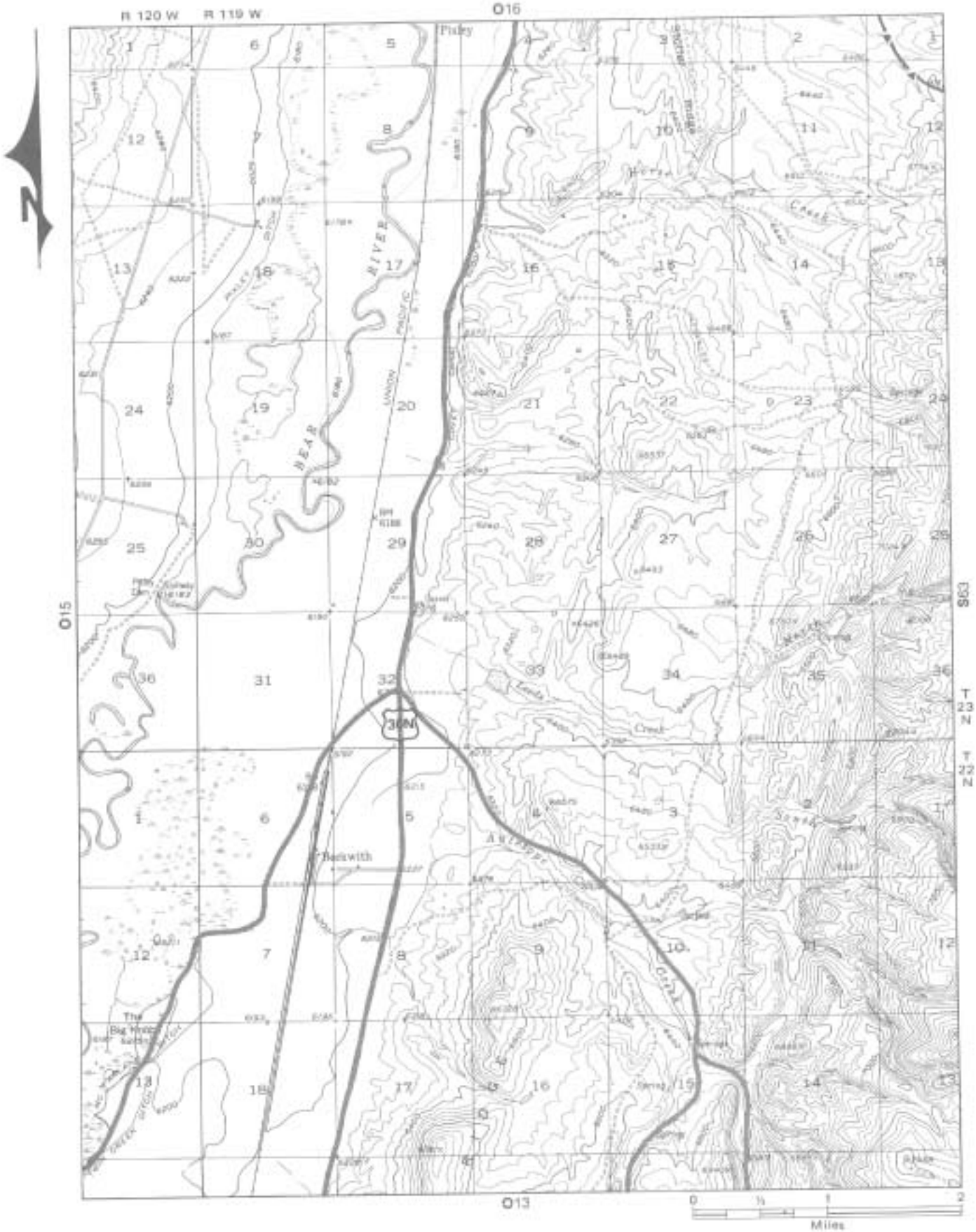

Oregon

Sublette Cutoff

O14
Beckwith
(Sage NW)
(41110–H8)

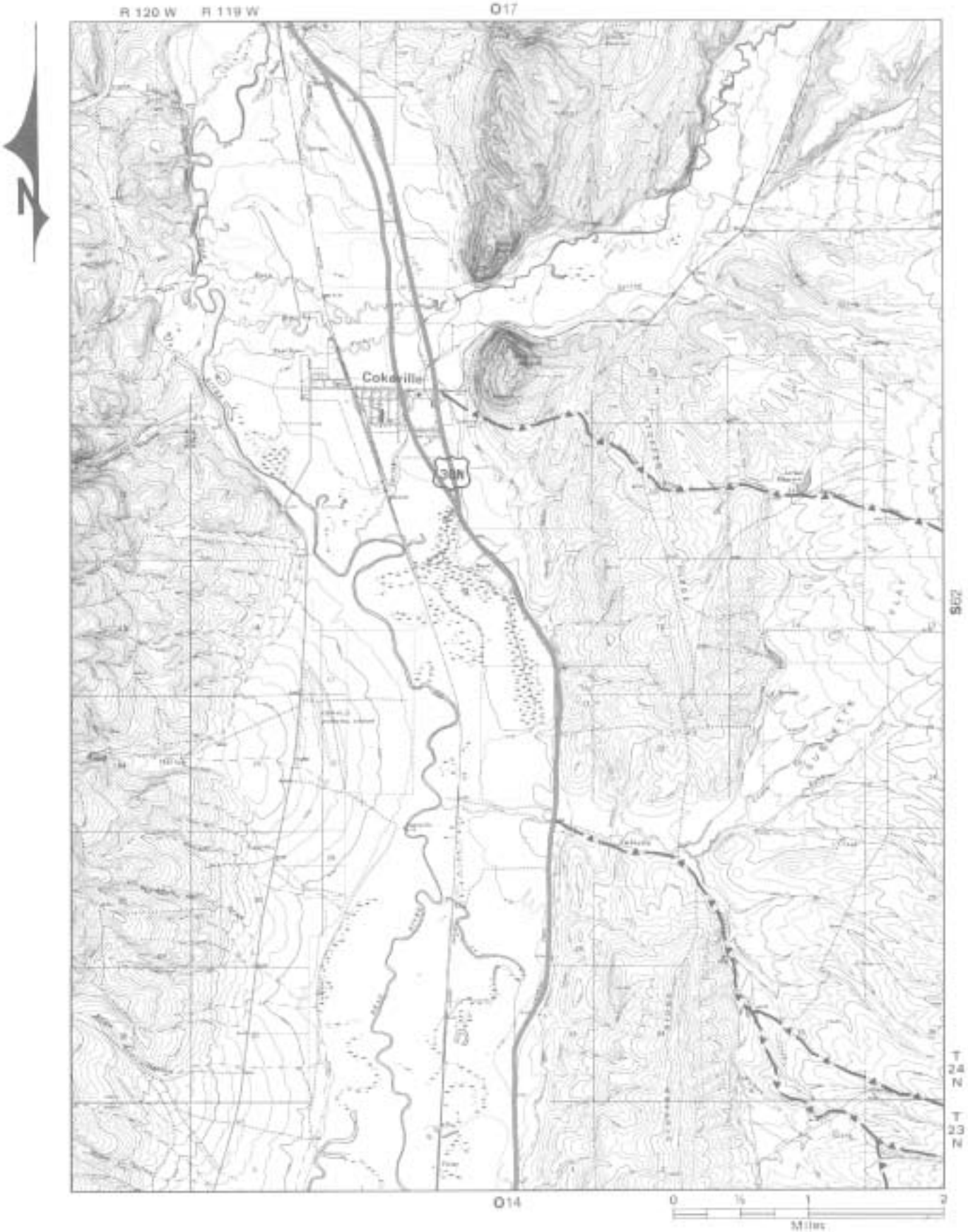

Oregon

Sublette Cutoff

O16
Cokeville
(42110–A8)

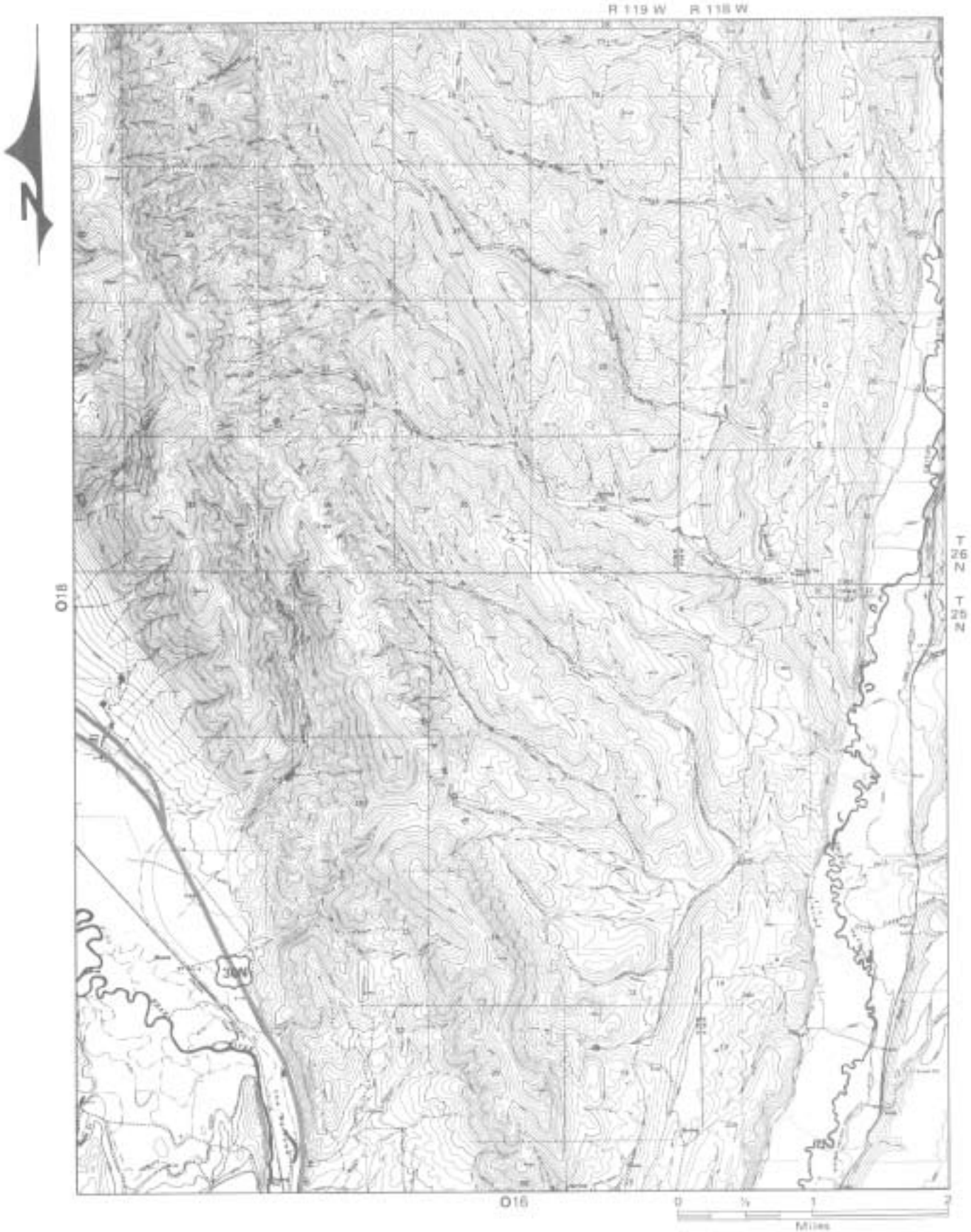

Oregon

O17
Marse
(42110–B8)

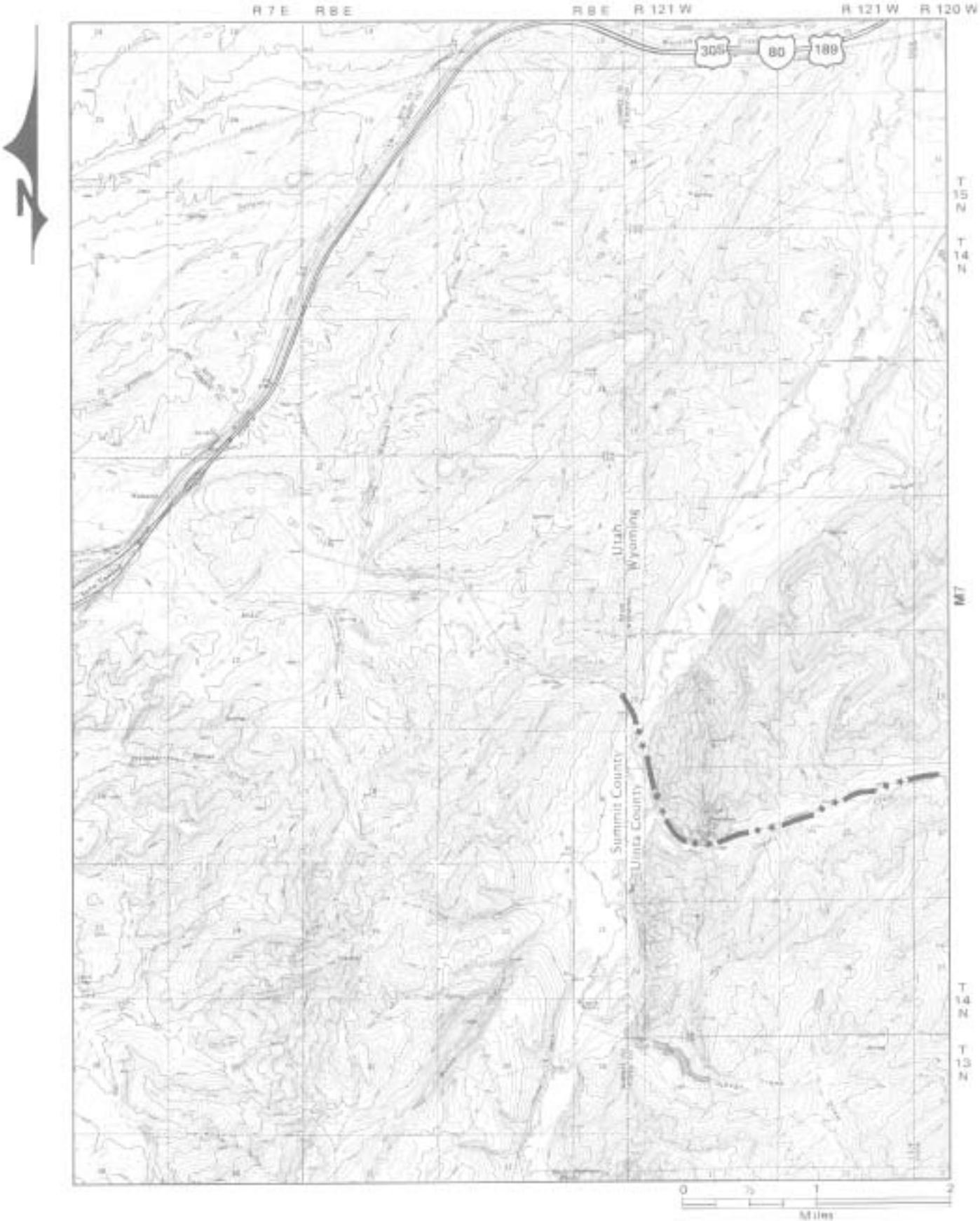

Mormon / Pony Express / California

M8
Wahsatch
(41111–B1)

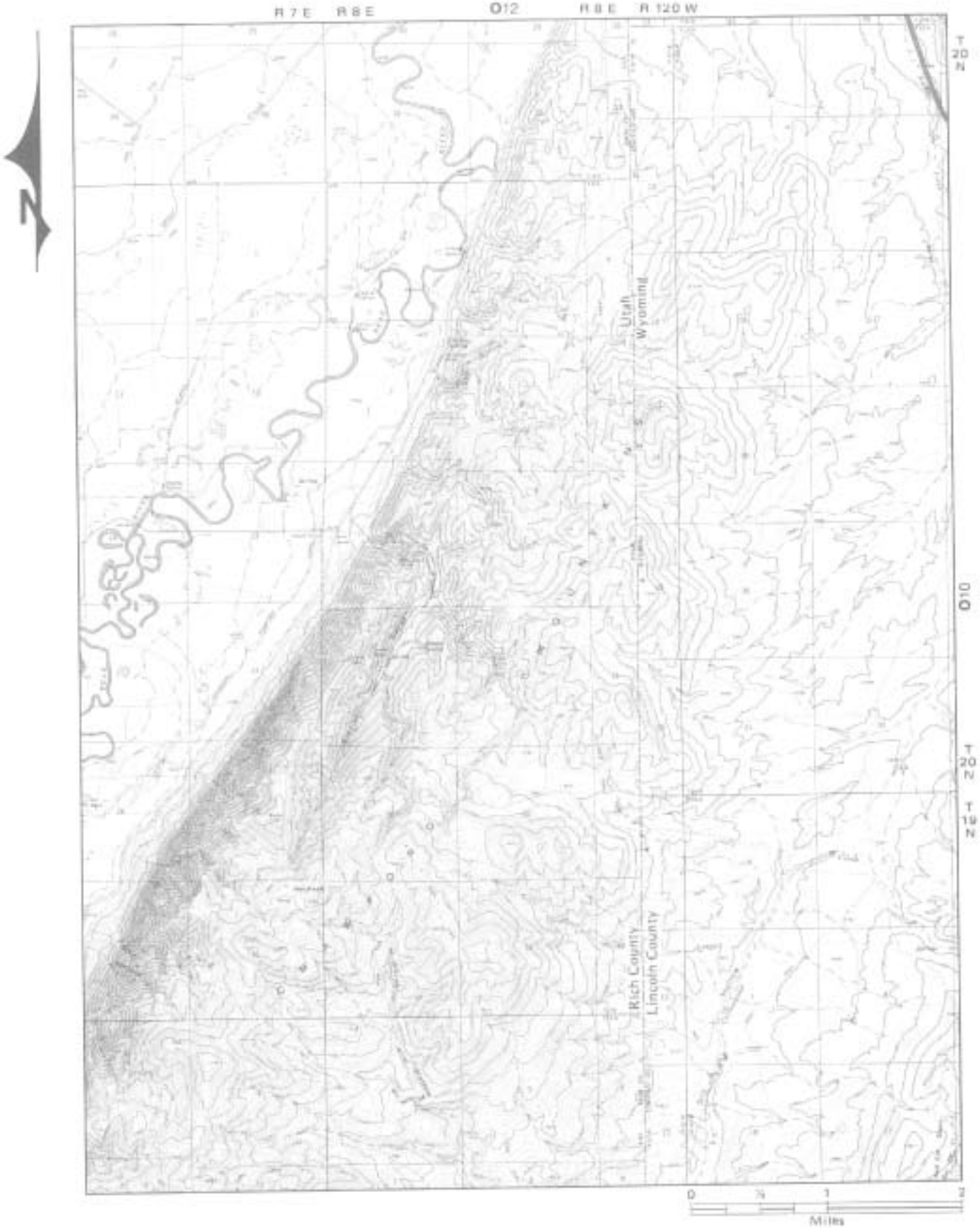

Oregon

O11
Rex Peak
(41111–F1)

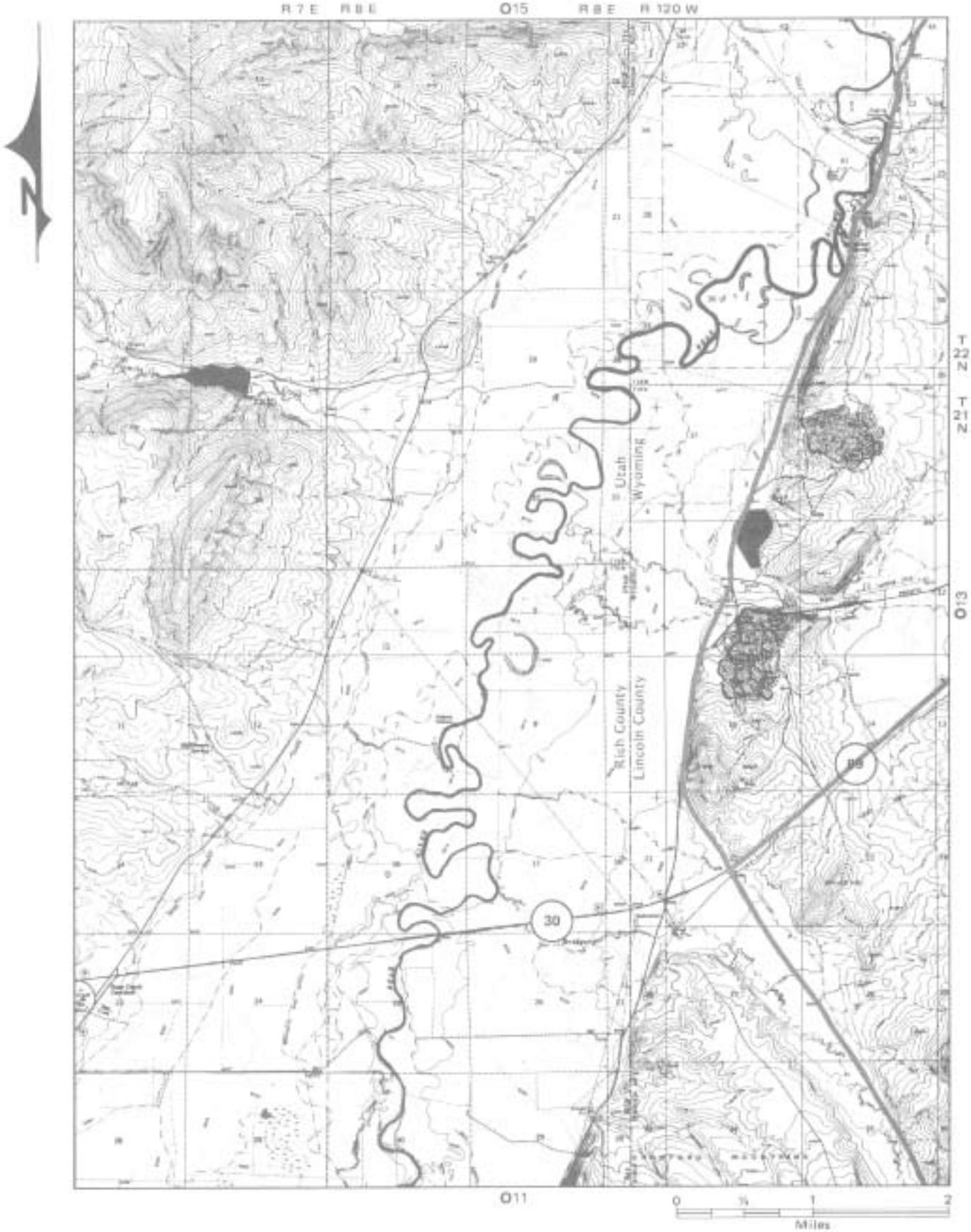

Oregon

O12
Leefe
(41111–G1)

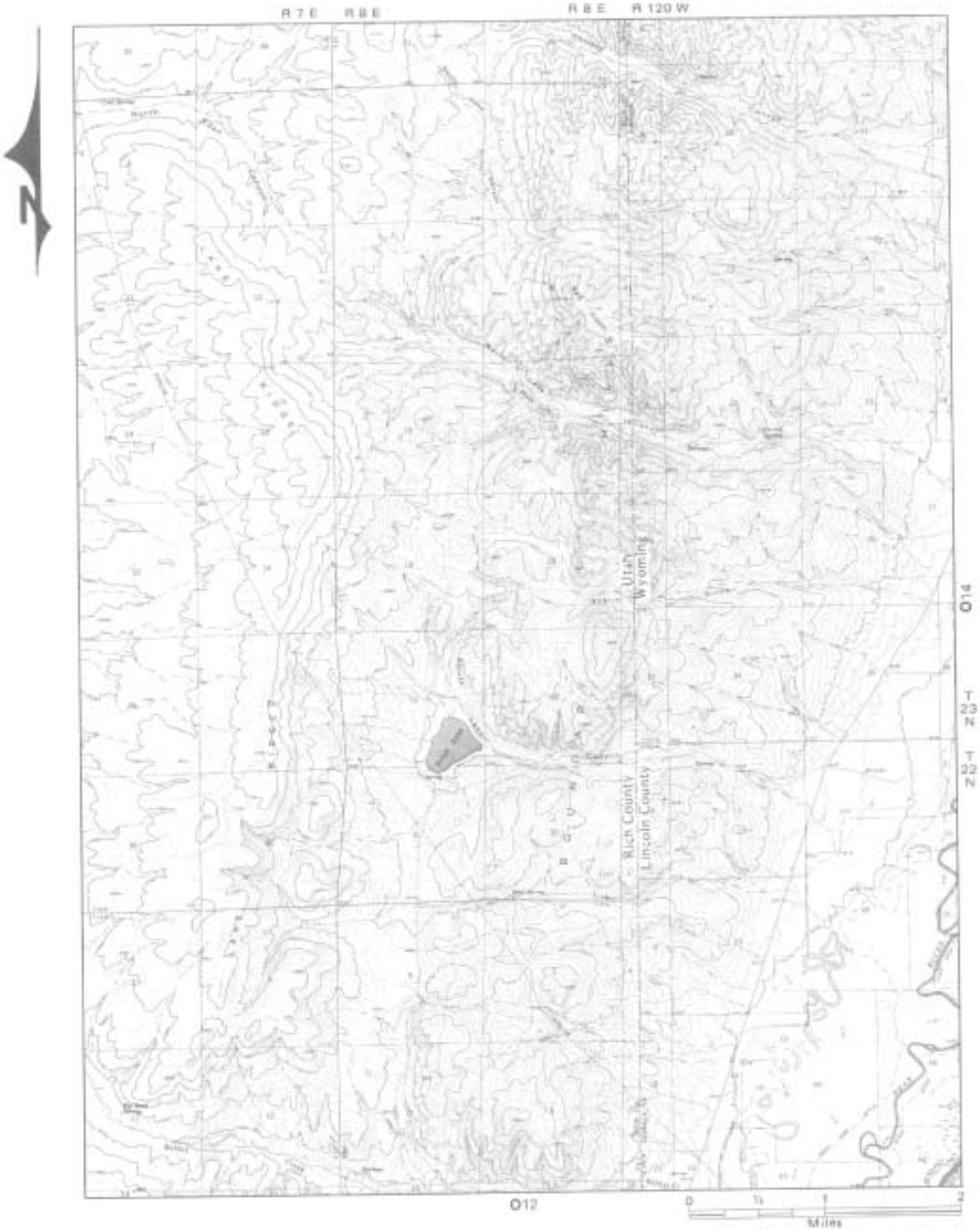

Oregon

O15
South Lake
(41111–H1)

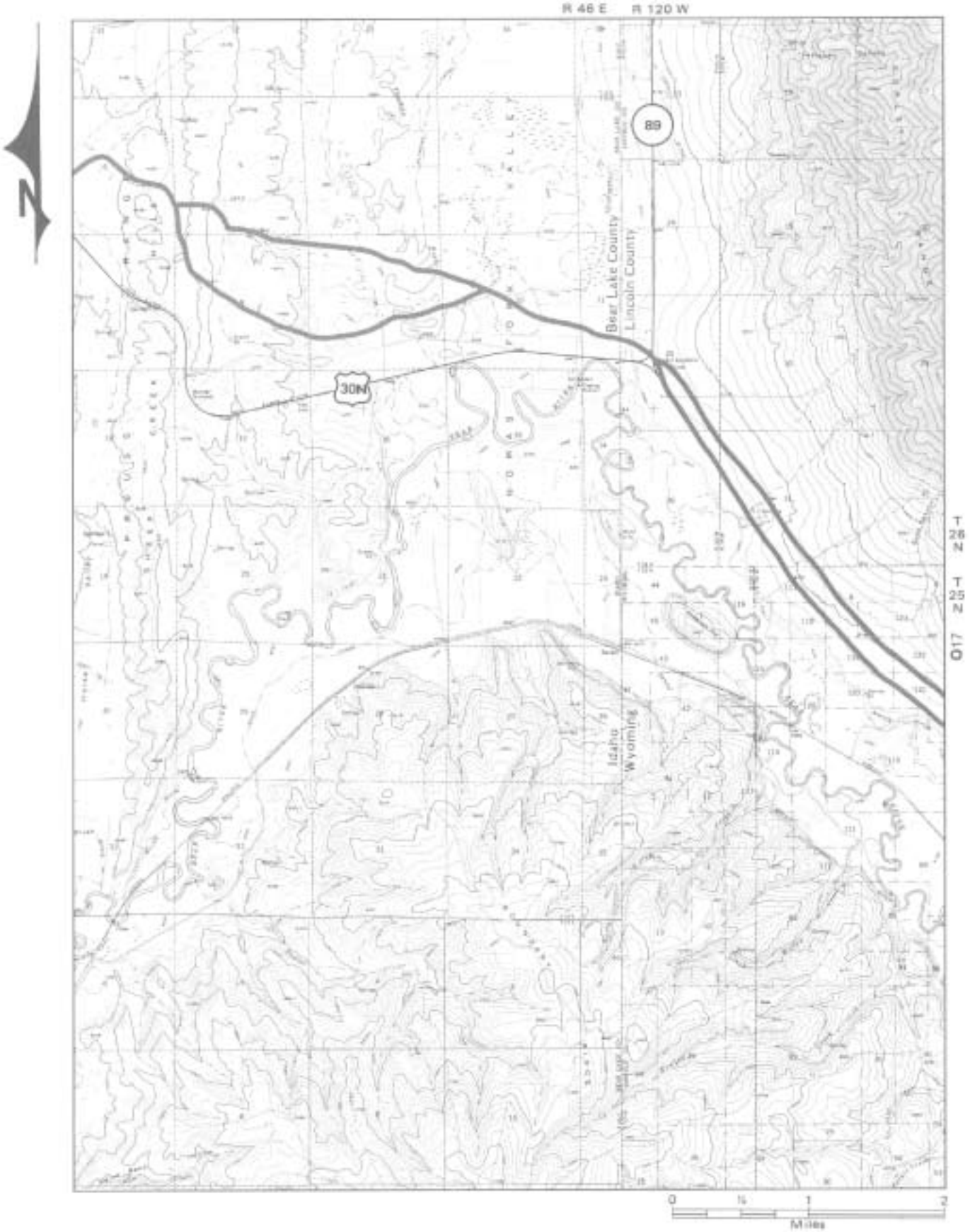

Oregon

☆U.S. GOVERNMENT PRINTING OFFICE: 1990-773-089/24009