Appendix VI

ROCK SPRINGS DISTRICT MAPS

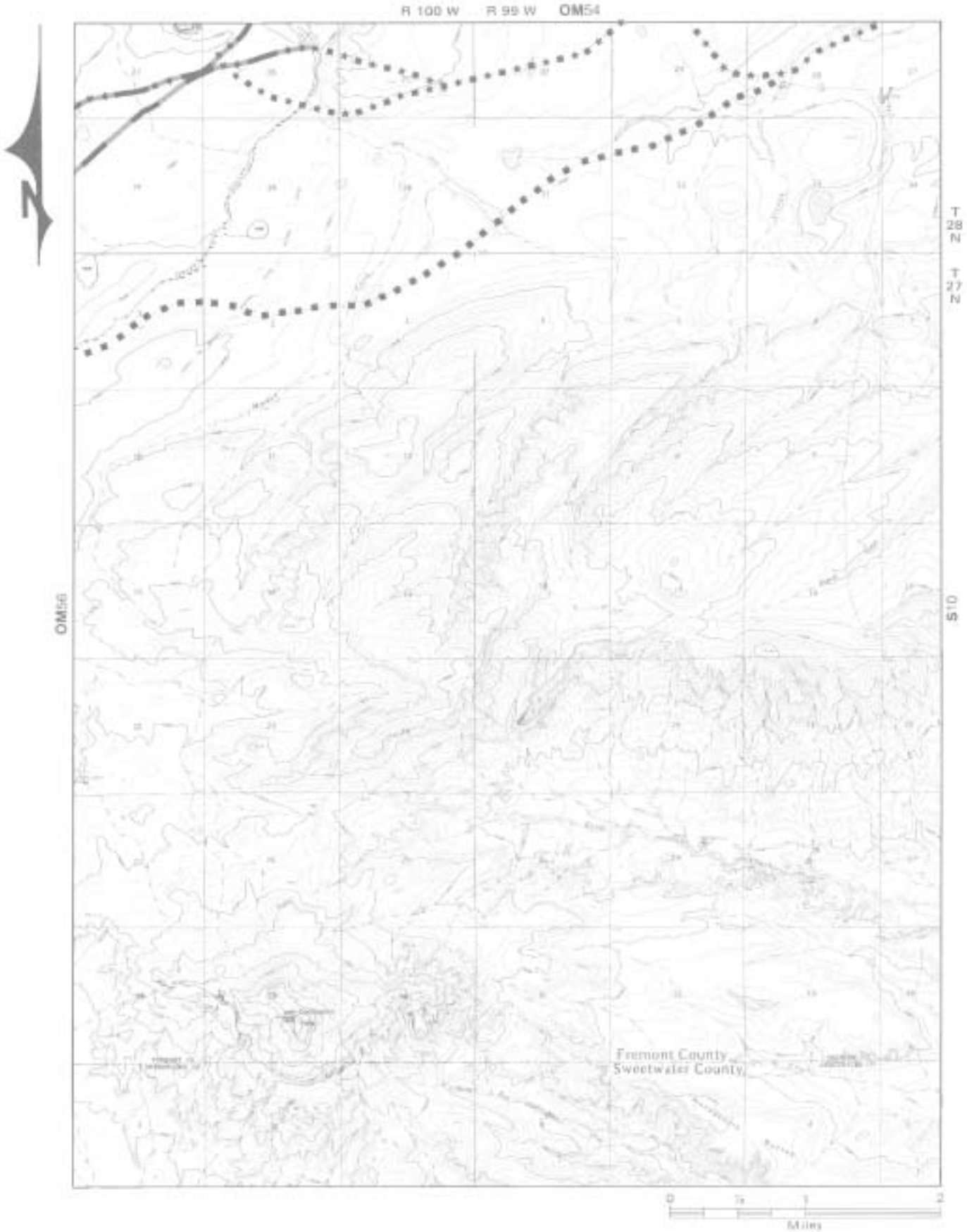

Oregon / Mormon / Pony Express

Oregon / Mormon / Pony Express / California

Seminoe Cutoff

Seminoe Cutoff / California

OM55
Continental Peak
(42108–C6)

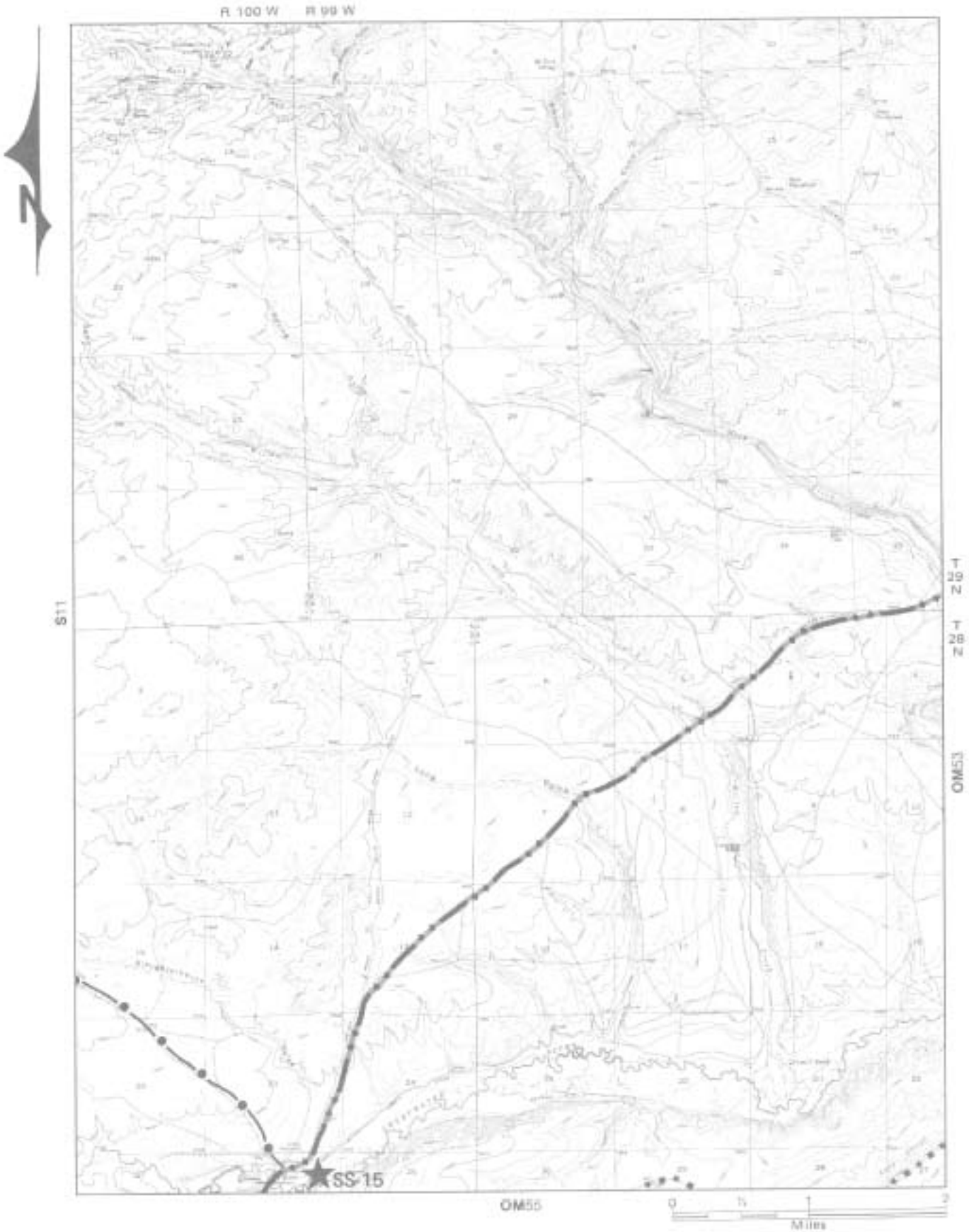

Oregon / Mormon / Pony Express

Seminoe Cutoff / California

Lander Cutoff

Site Location (trail Segment Number)

OM54
Atlantic City
(42108–D6)

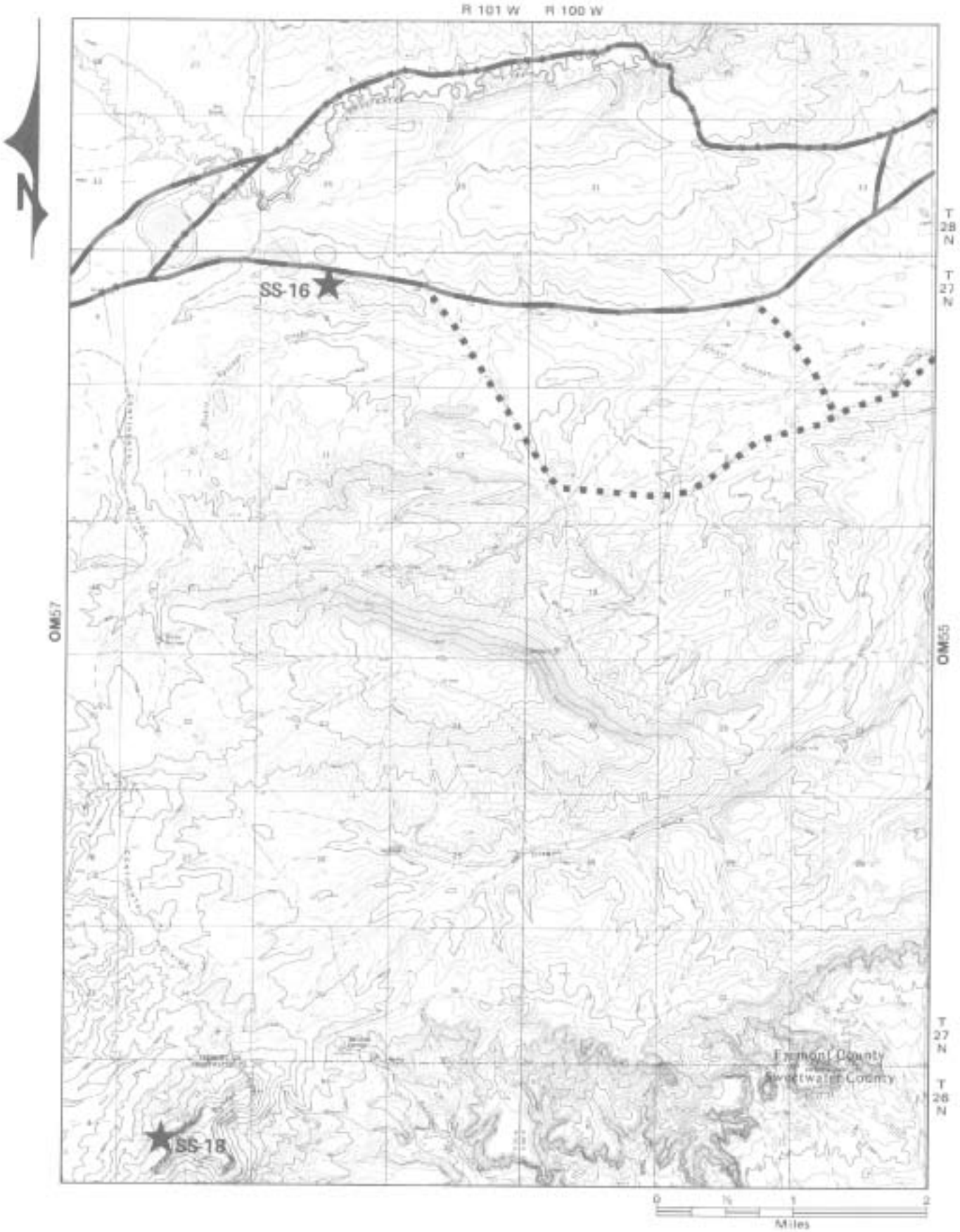

Oregon / Mormon

Oregon / Mormon / Pony Express / California

Seminoe Cutoff

Site Location (trail Segment Number)

OM56
Dickie Springs
(42108–C7)

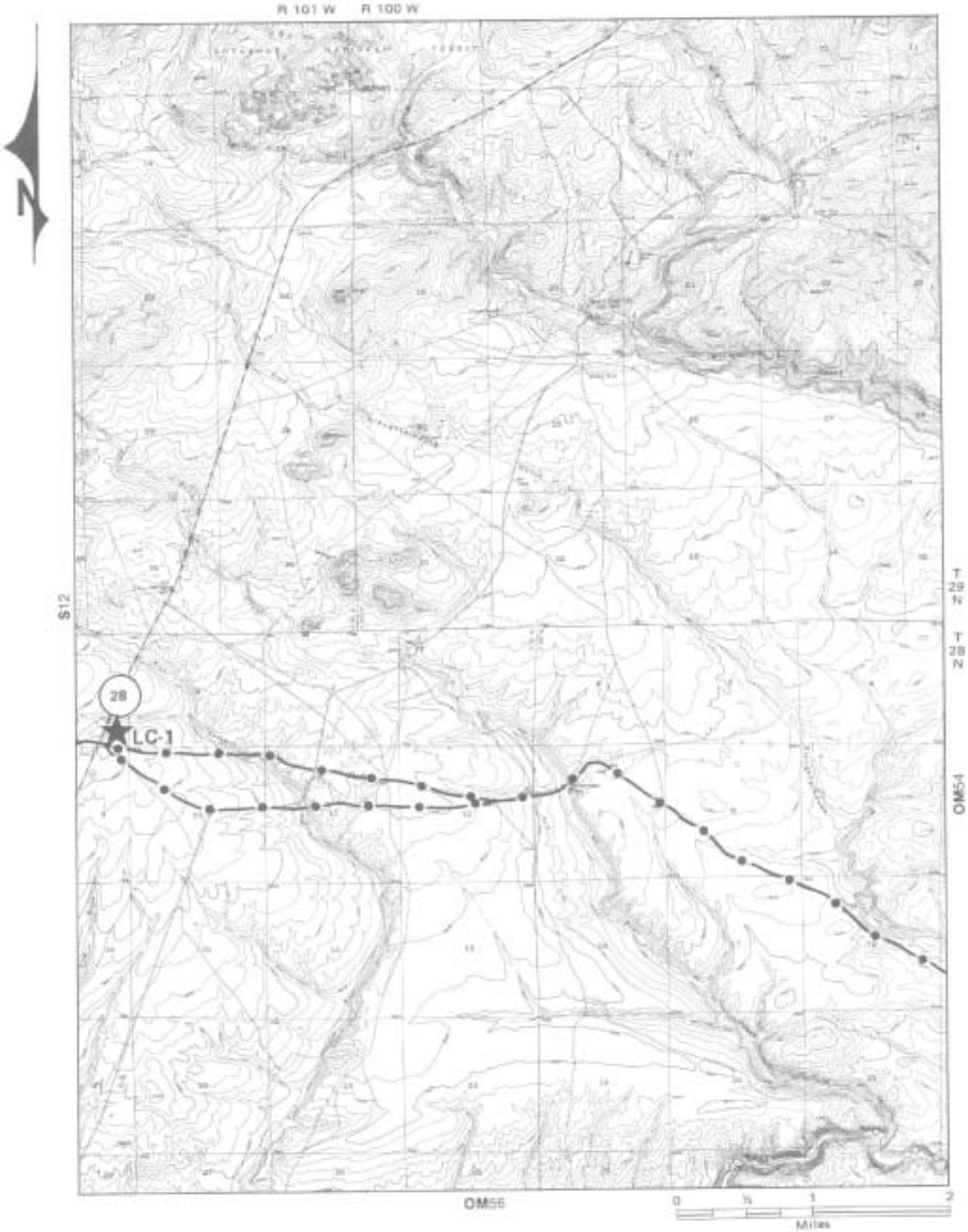

Lander Cutoff

Site Location (trail Segment Number)

S11
South Pass City
(42108–D7)

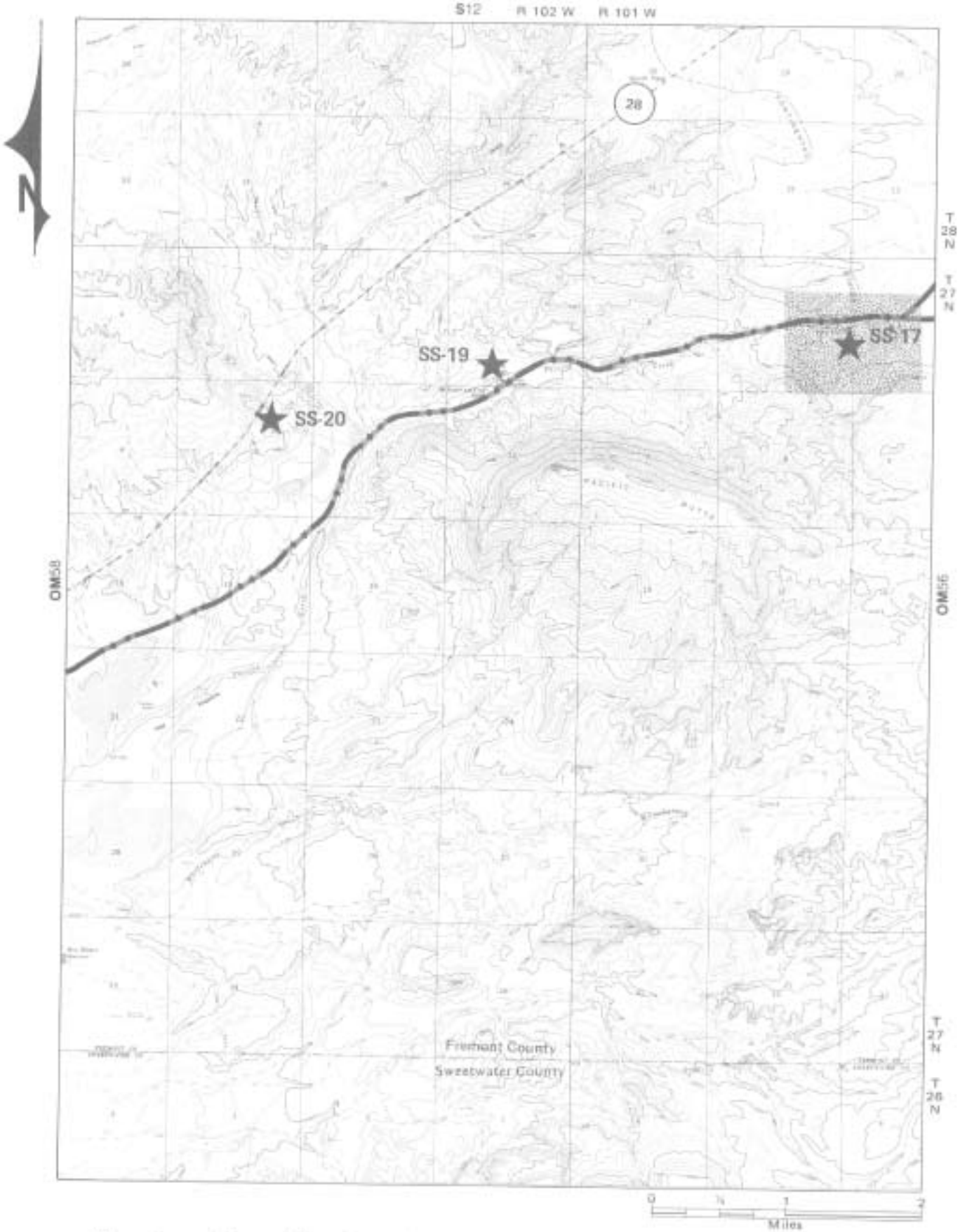

Oregon / Mormon / Pony Express / California

Oregon Trail Withdrawal

Site Location (trail Segment Number)

OM57
Pacific Springs
(42108–C8)

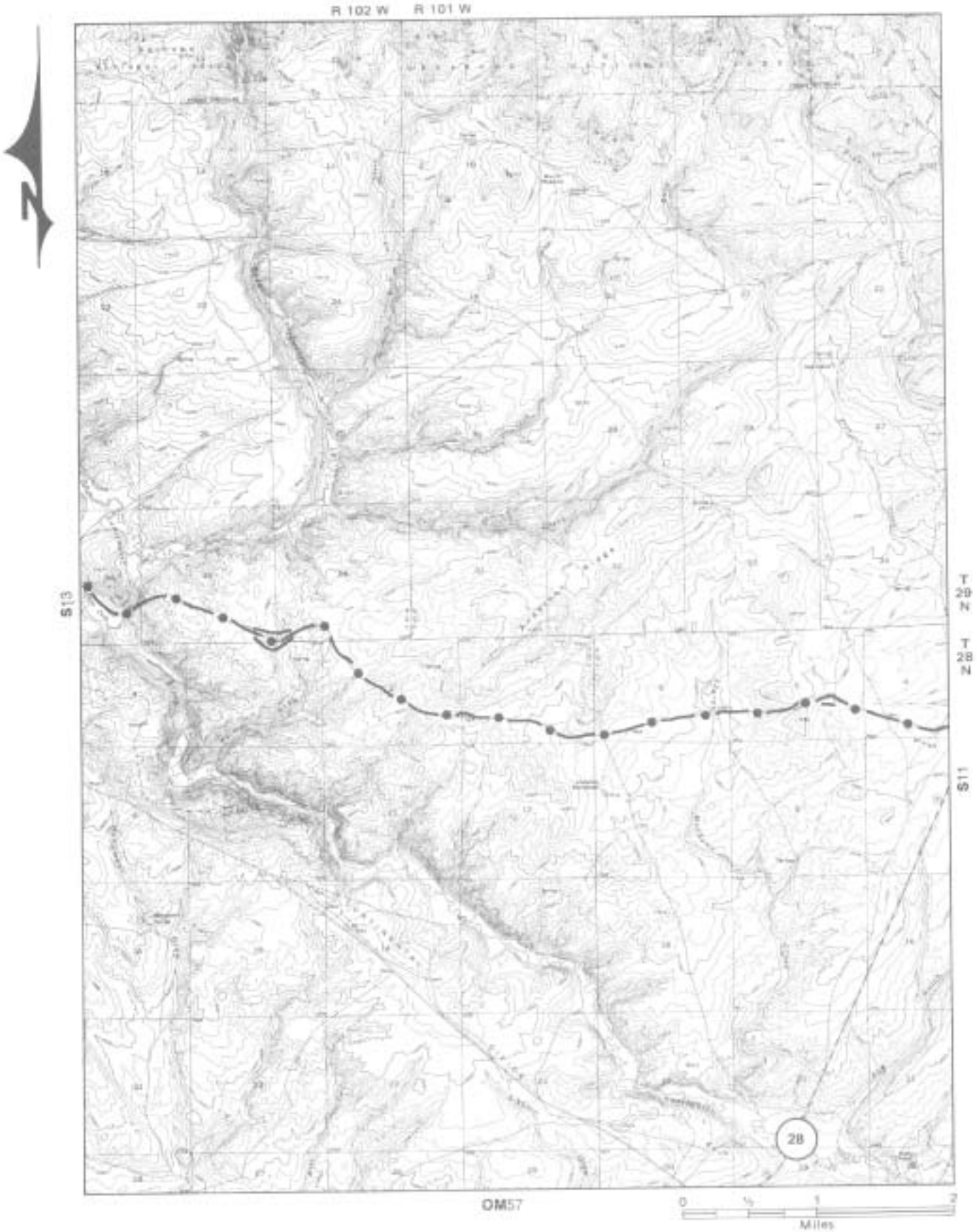

Lander Road

S12
Anderson Ridge
(42108-D8)

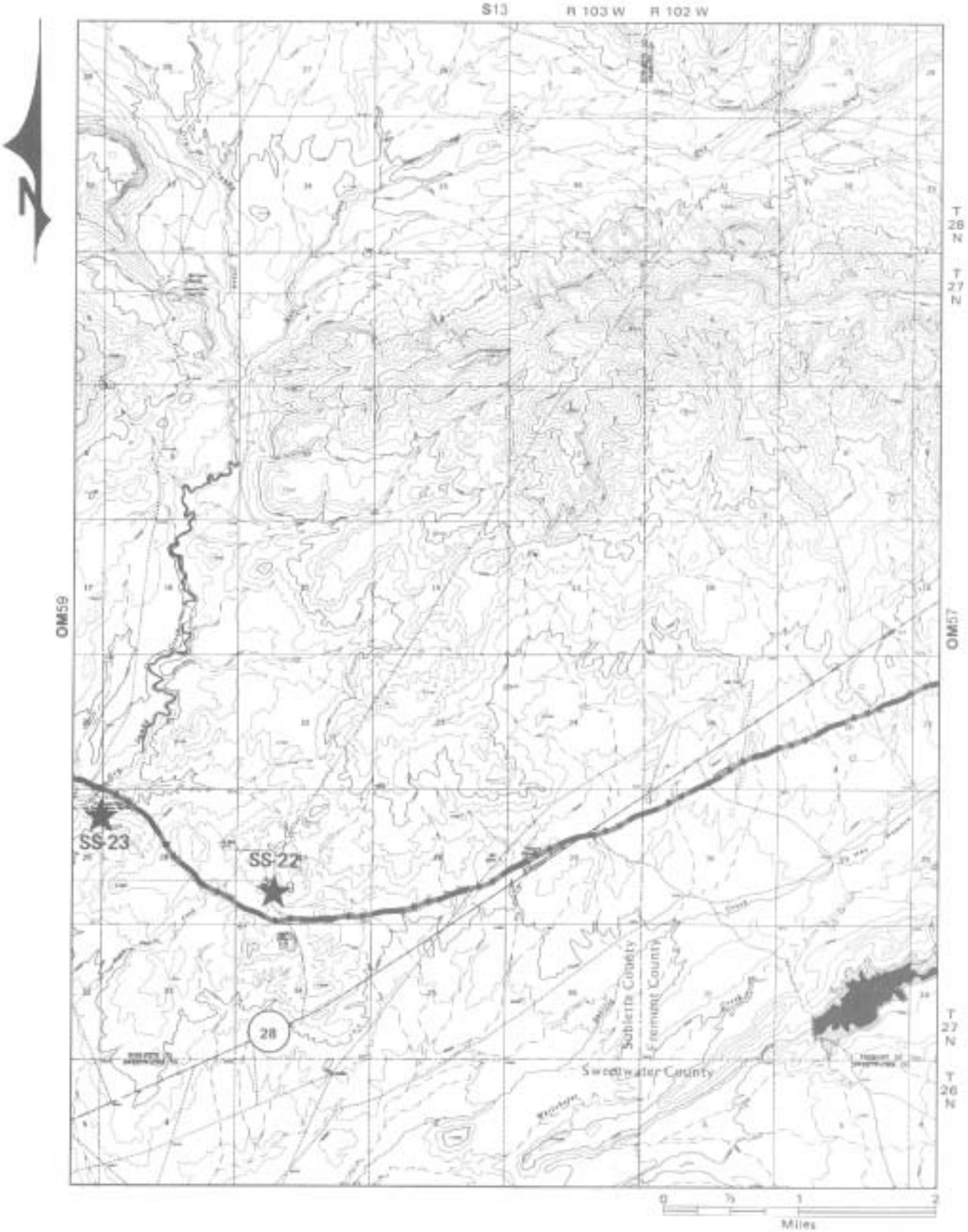

Oregon / Mormon / Pony Express / California

Site Location (trail Segment Number)

OM58
Hay Meadow Reservoir
(Parting of the Ways SE)
(42109–C1)

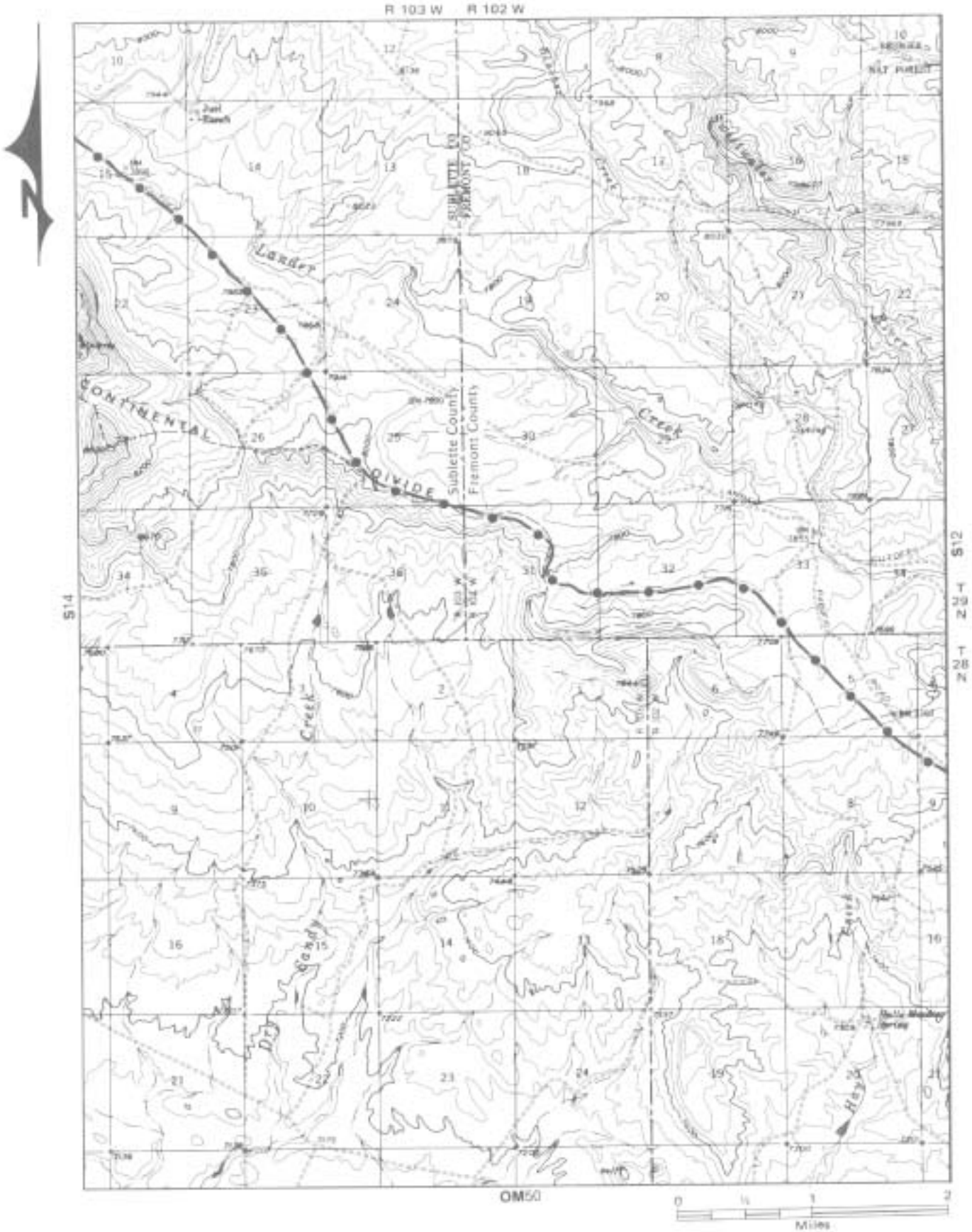

Lander Cutoff

S13
Halls Meadow Spring
(Parting of the Ways NE)
(42109–D1)

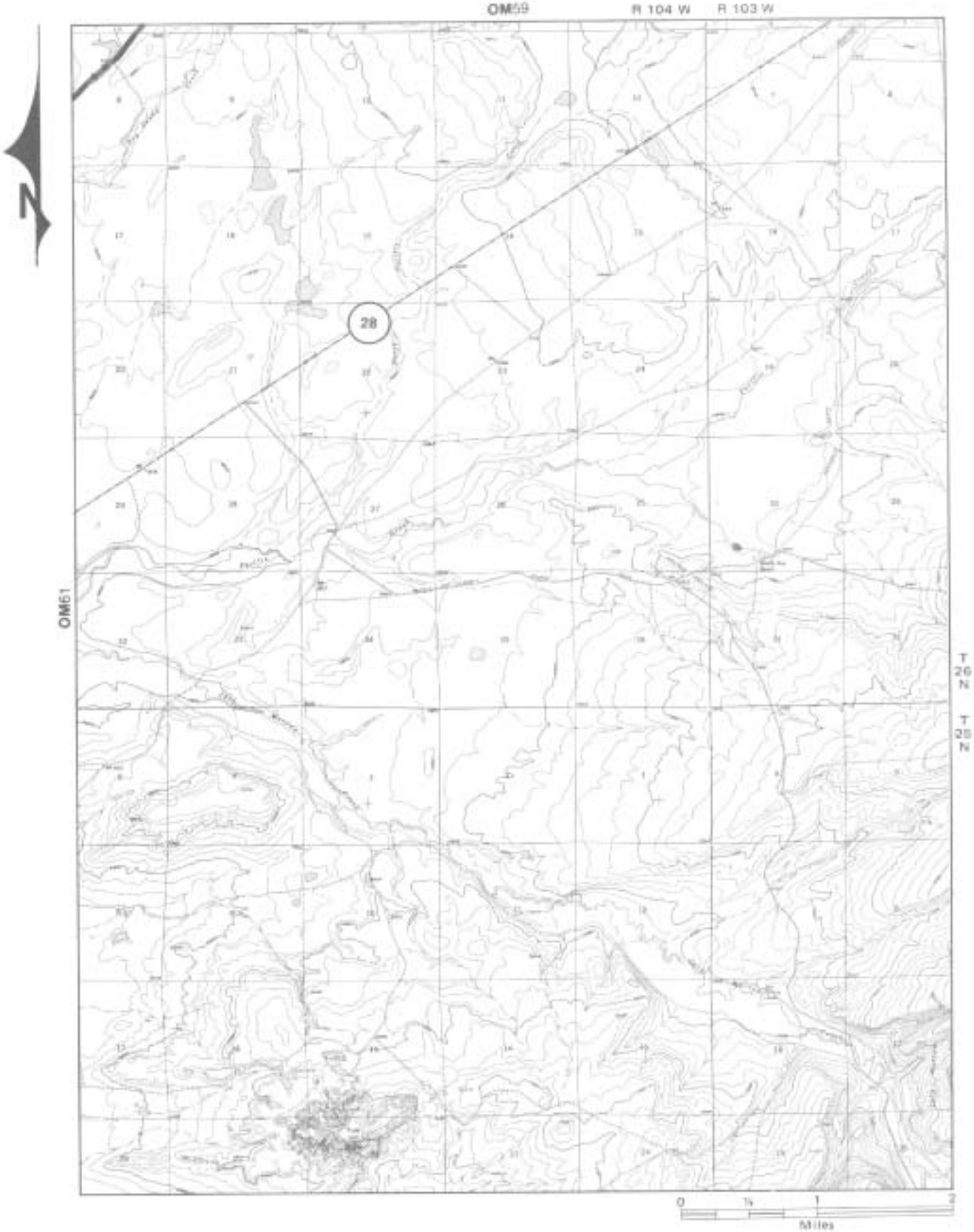

Oregon / Mormon / Pony Express / California

OM60
Tule Butte
(42109–B2)

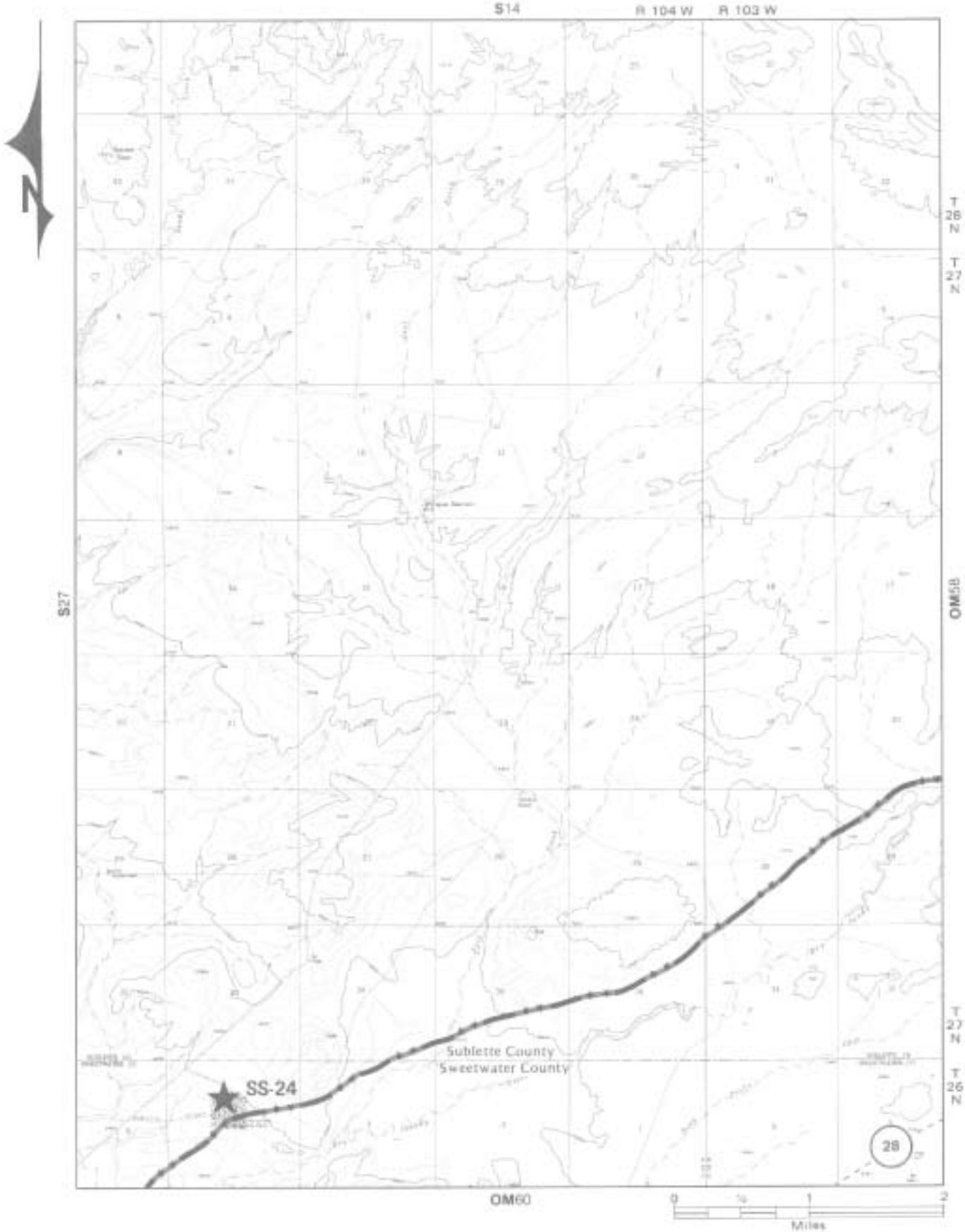

Oregon / Mormon / Pony Express / California

Oregon Trail Withdrawal

Site Location (trail Segment Number)

OM59
Parting of The Ways
(Parting of the Ways SW)
(42109–C2)

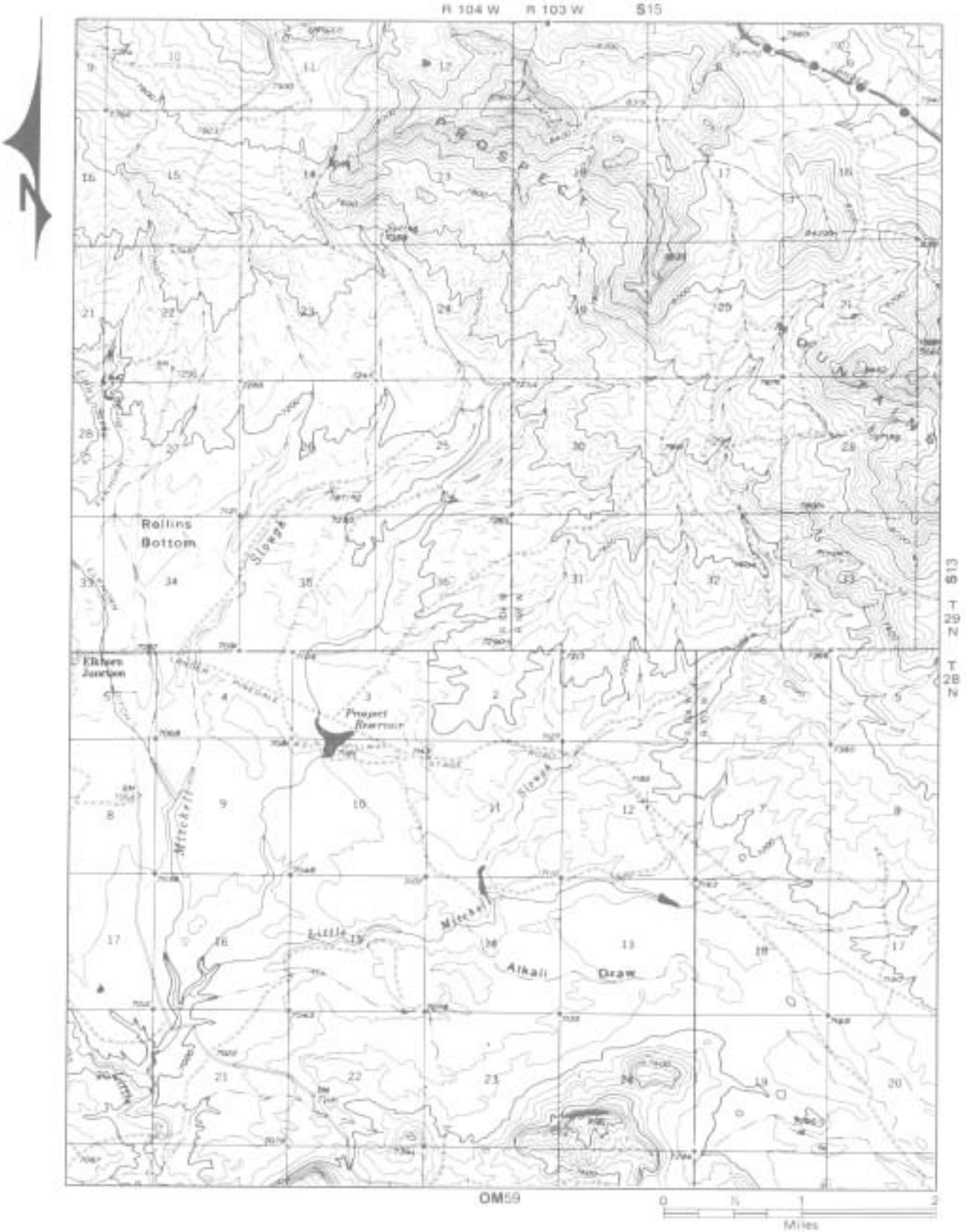

Lander Cutoff

S14
Prospect Mountains
(Parting of the Ways NW)
(42109–D2)

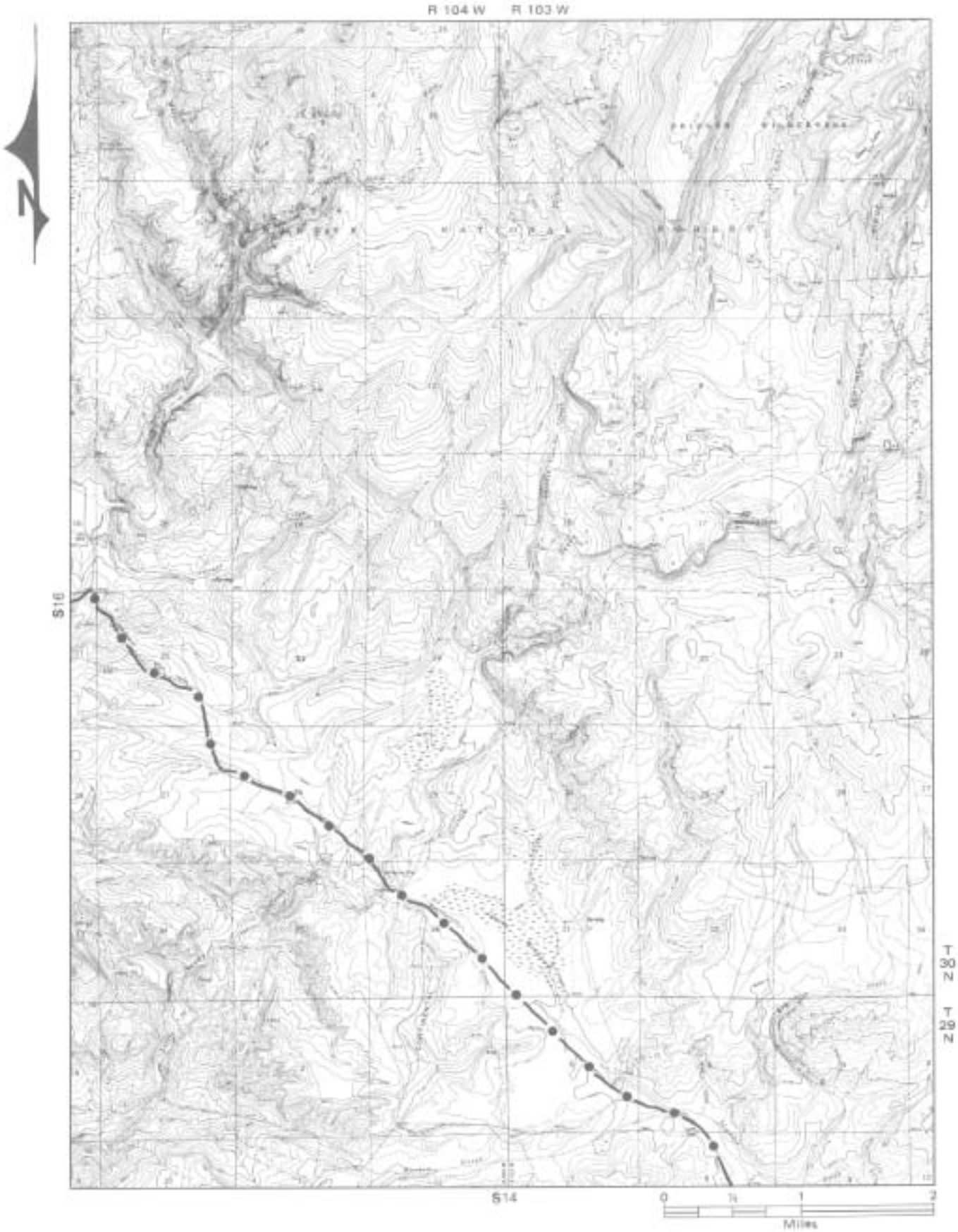

Lander Cutoff

S15
Jensen Meadows
(42109–E2)

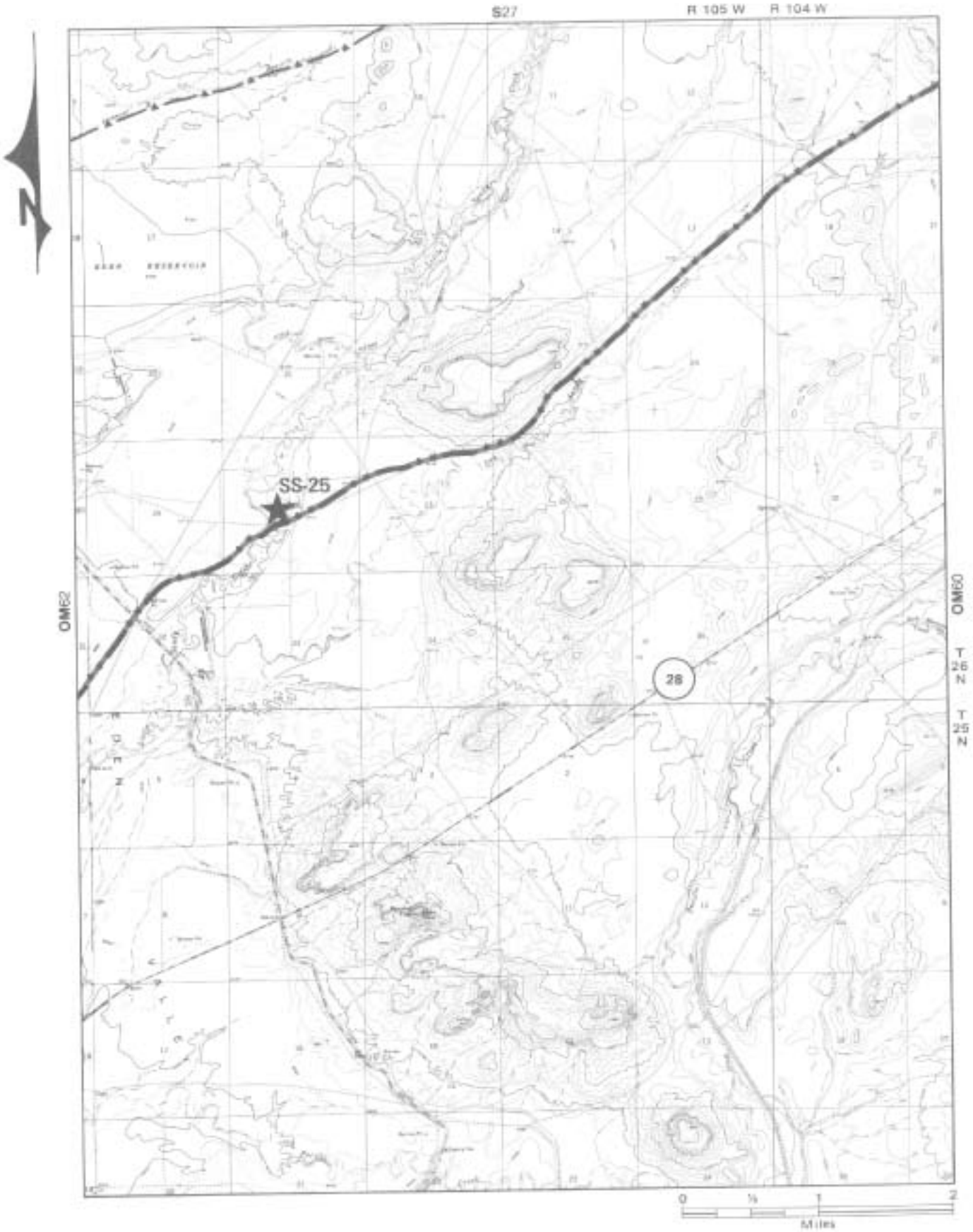

Oregon / Mormon / Pony Express / California

Sublette Cutoff

Site Location (trail Segment Number)

OM61
Eden Reservoir East
(42109–B3)

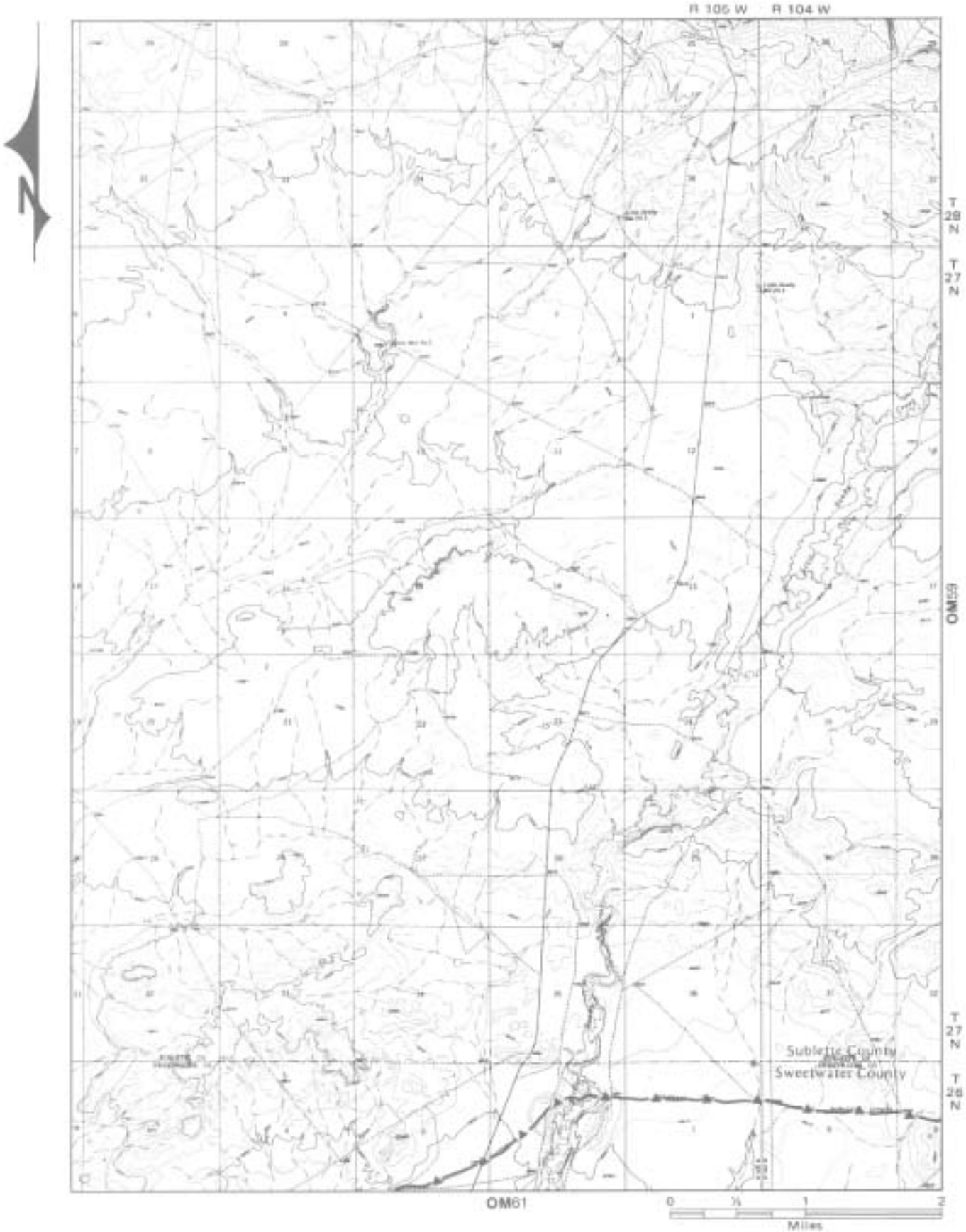

—▲— Sublette Cutoff

S27
Big Sandy Reservoir SE
(42109-C3)

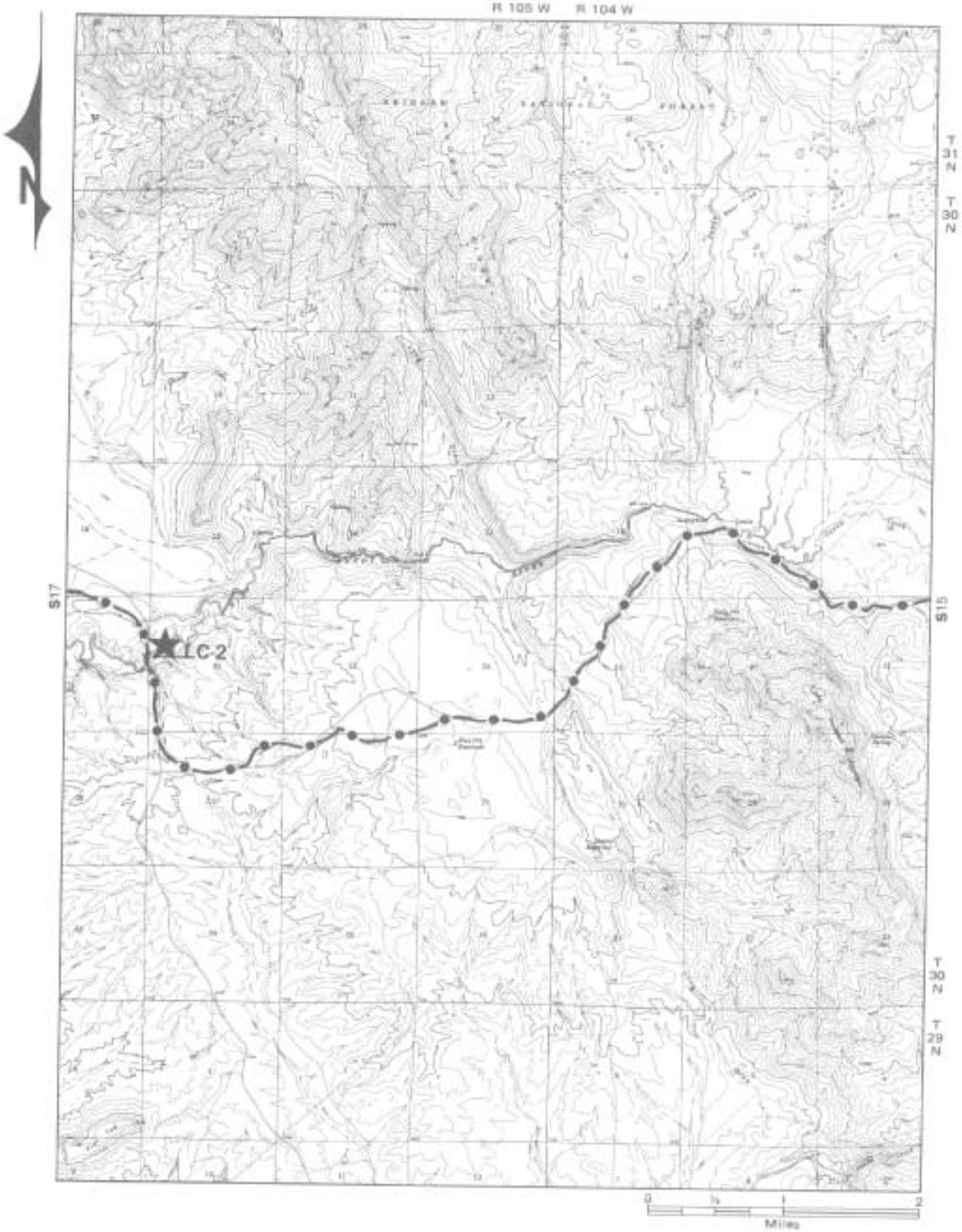

Lander Cutoff

Site Location (trail Segment Number)

S16
Leckie
(42109–E3)

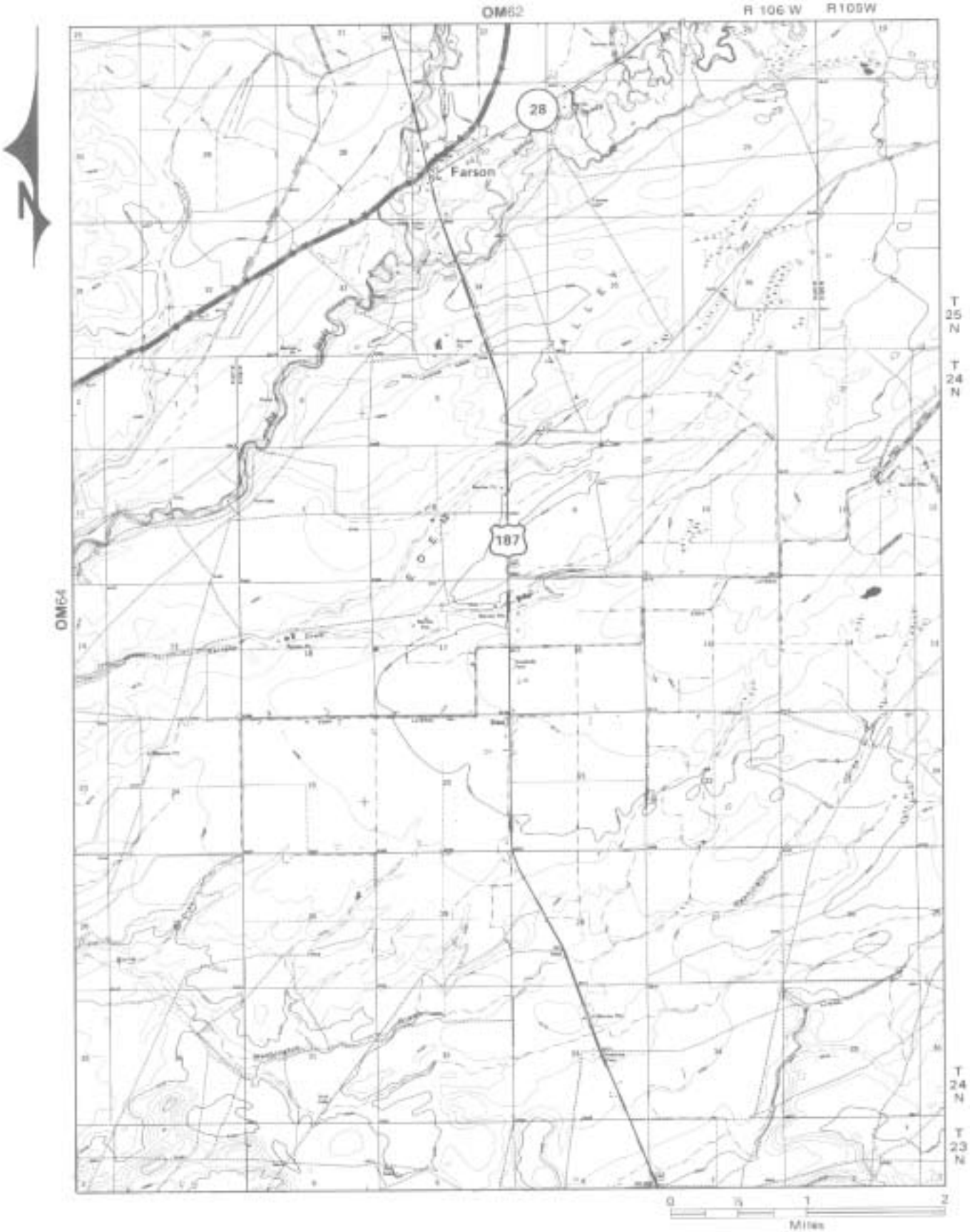

Oregon / Mormon / Pony Express / California

OM63
Farson
(42109–A4)

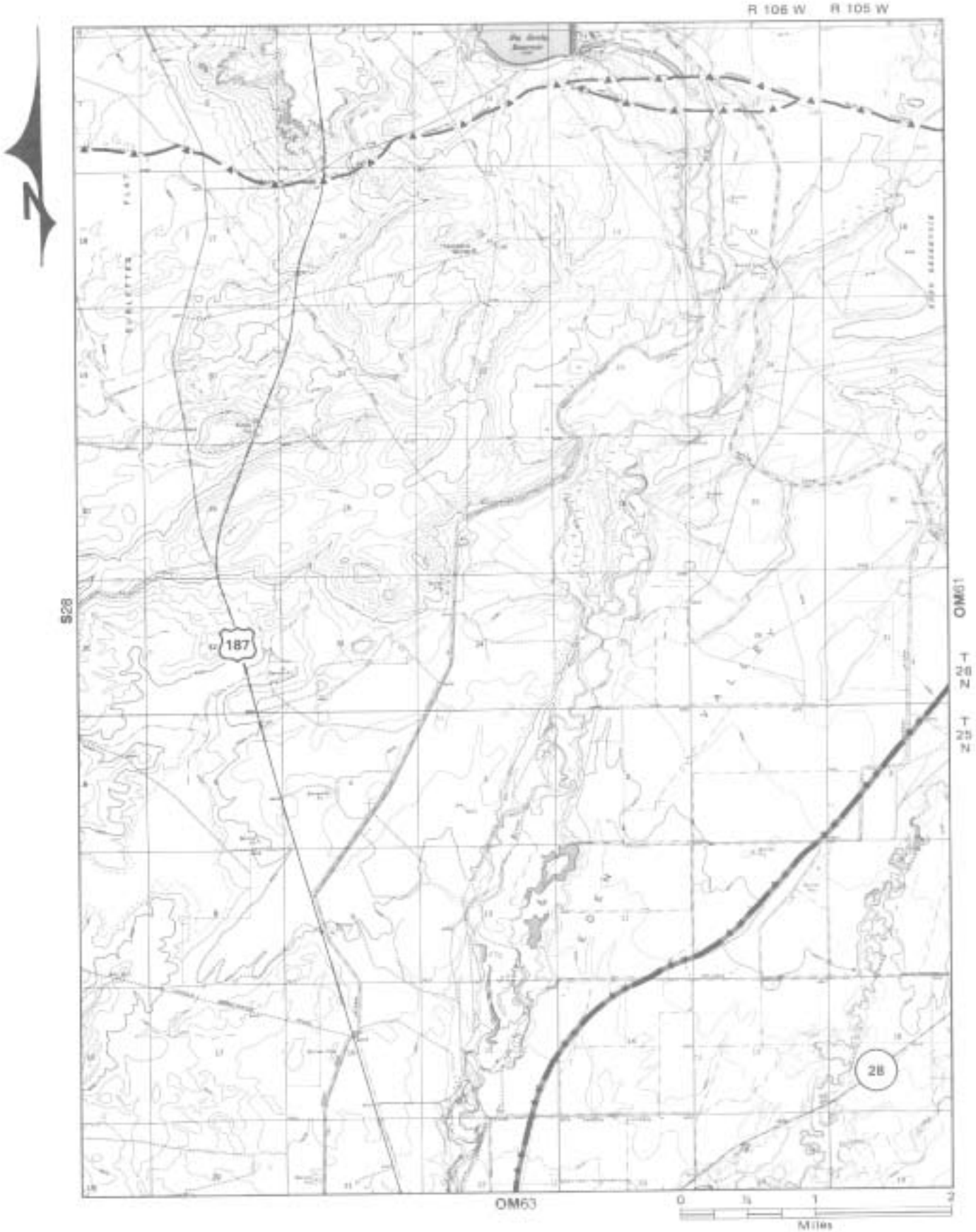

Oregon / Mormon / Pony Express / California

Sublette Cutoff

OM62
Eden Reservoir West
(42109–B4)

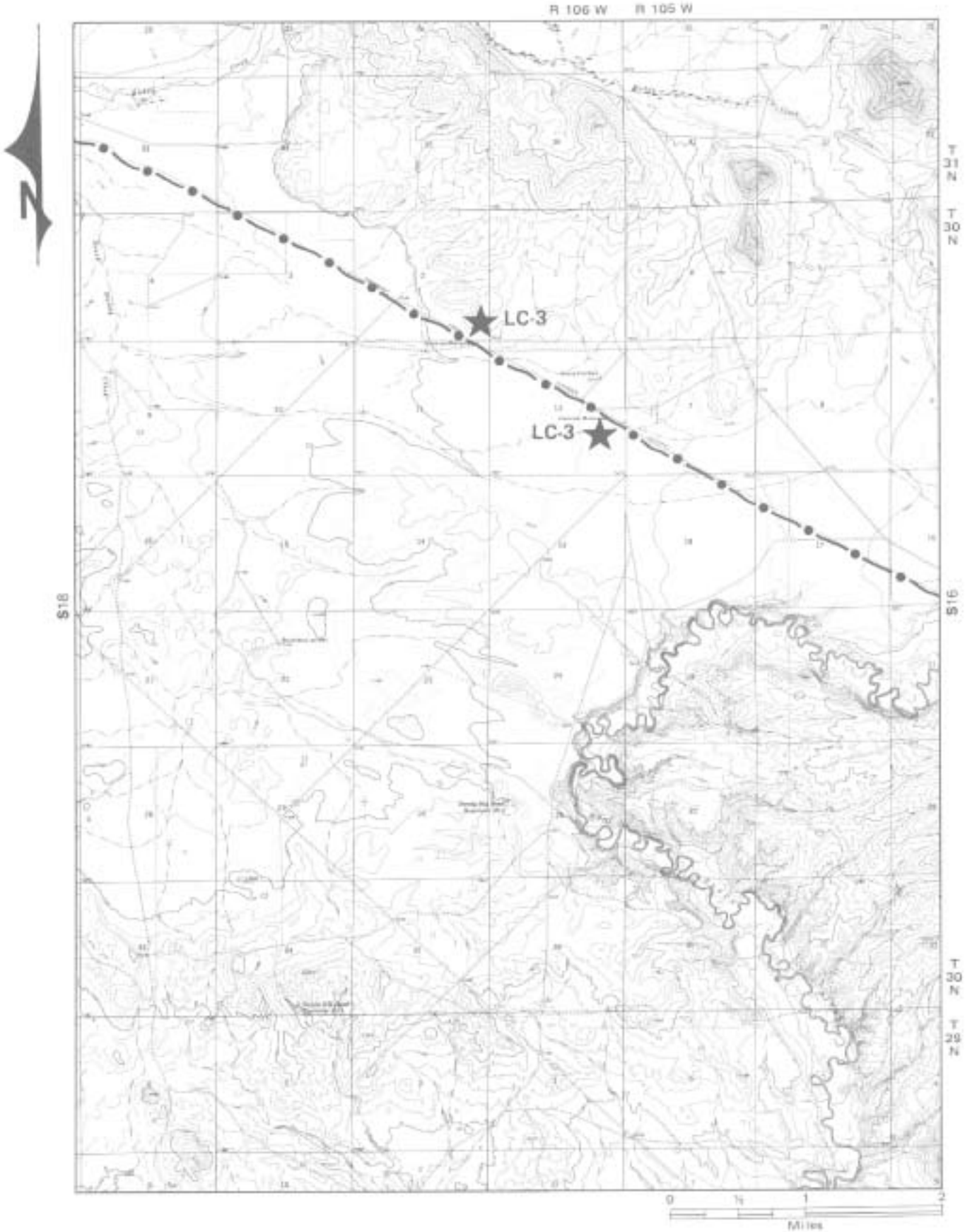

Lander Cutoff

Site Location (trail Segment Number)

S17
Leckie SW
(42109–E4)

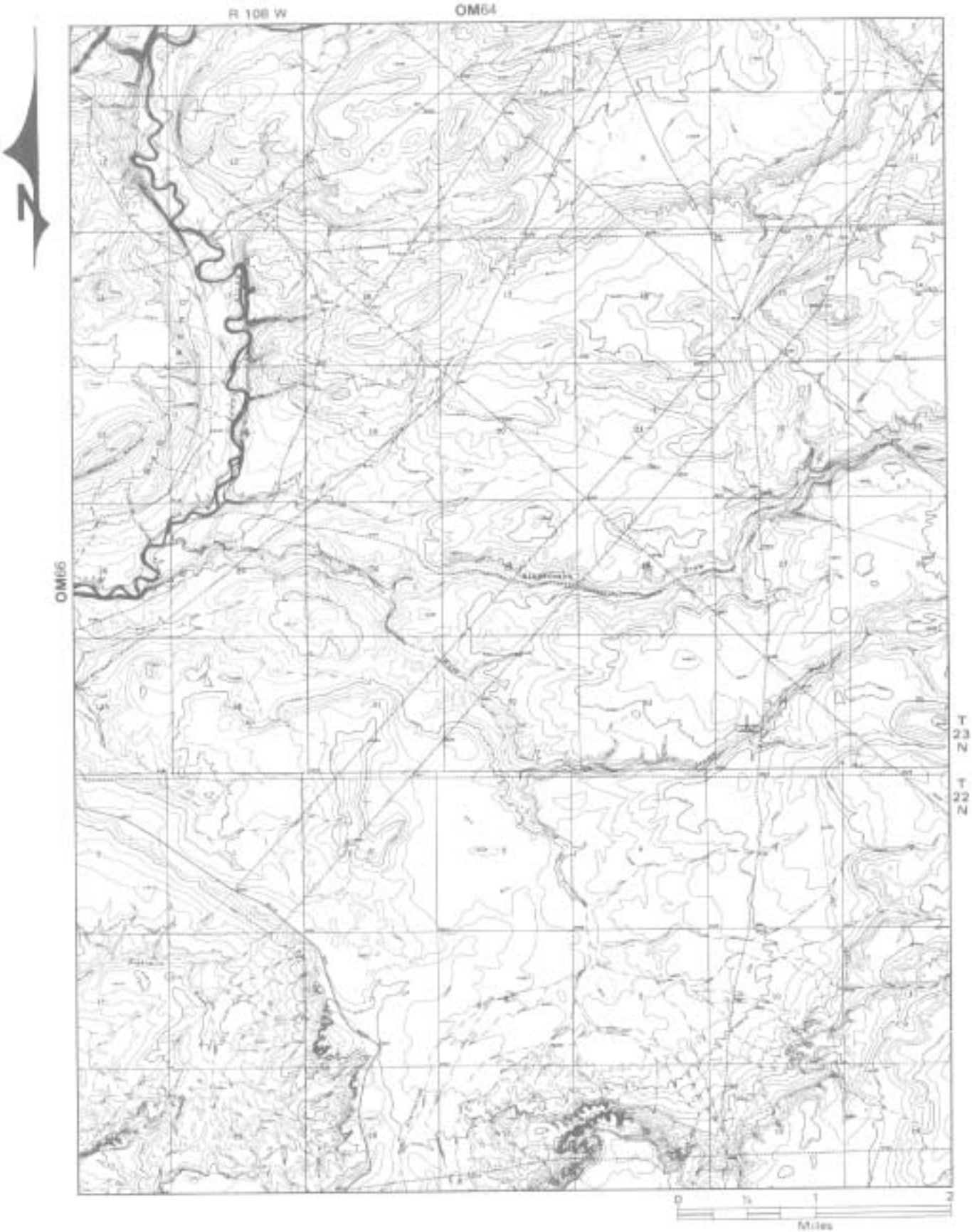

Oregon / Mormon / Pony Express / California

OM65
Pittman Well
(41109–H5)

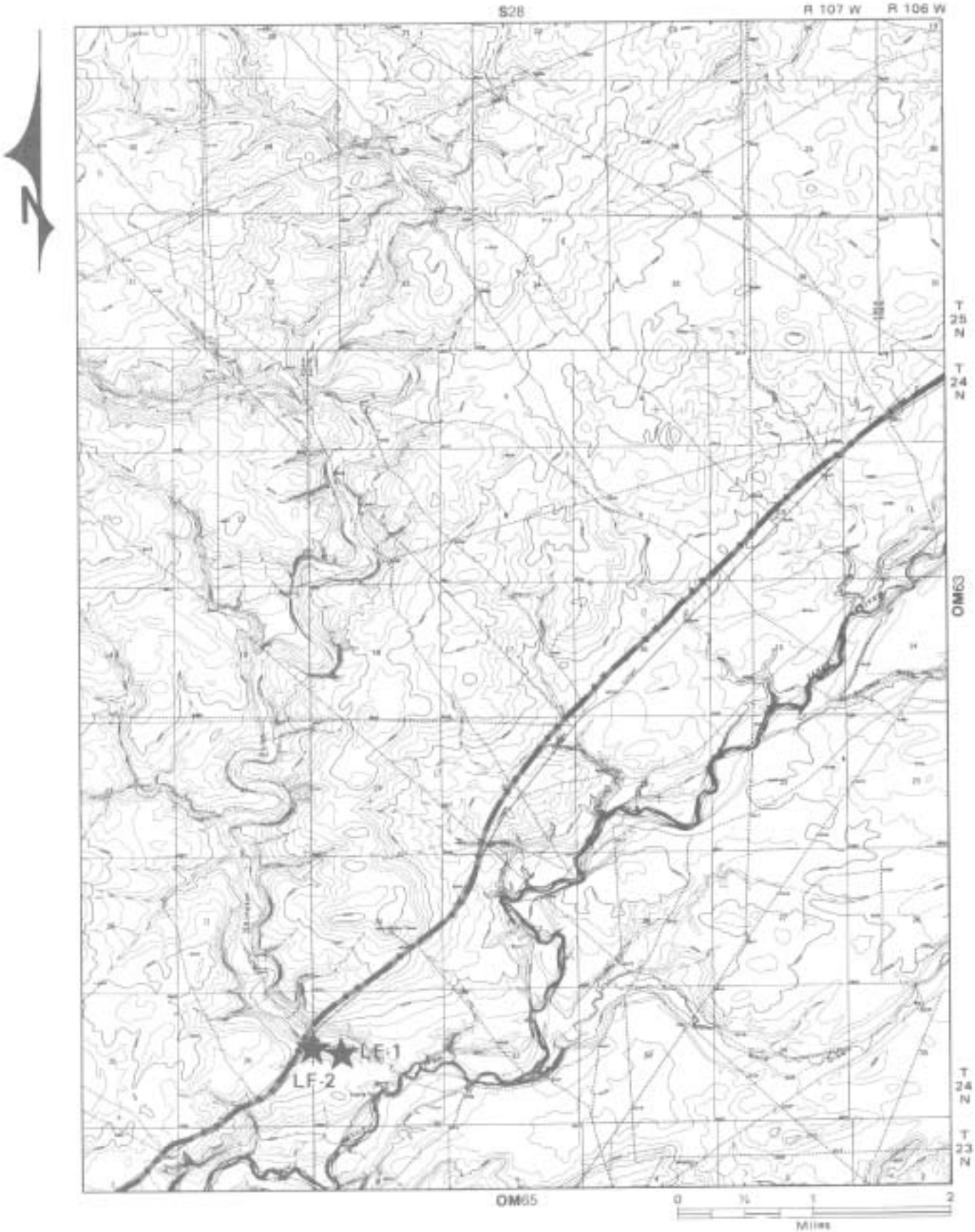

Oregon / Mormon / Pony Express / California

Site Location (trail Segment Number)

OM64
Simpson Gulch SE
(42109–A5)



—▲— Sublette Cutoff

S28
Fourmile Knoll
(42109—B5)

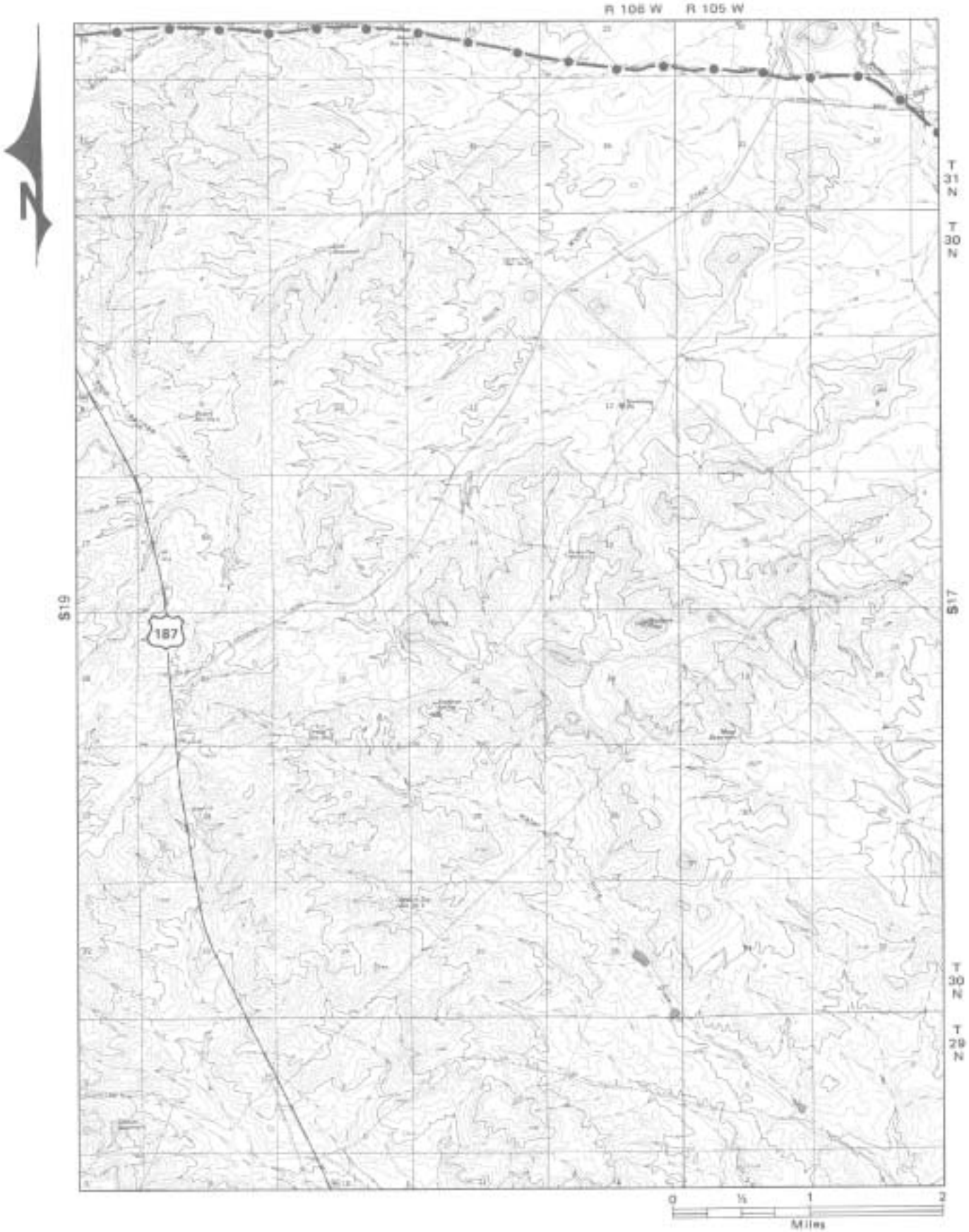

Lander Cutoff

S18
Square Top
(42109–E5)

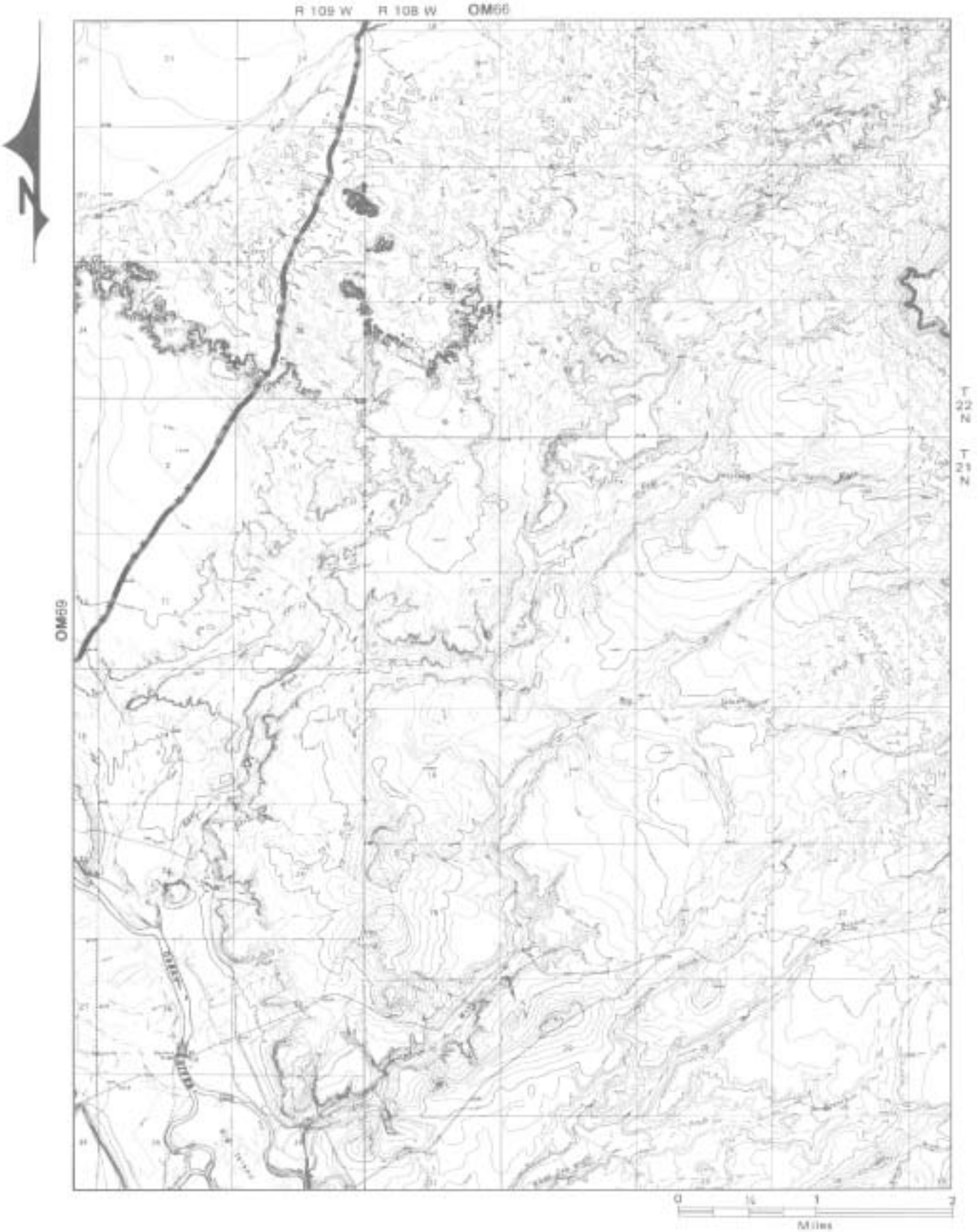

Oregon / Mormon / California

OM67
Big Island Bridge
(41109–G6)

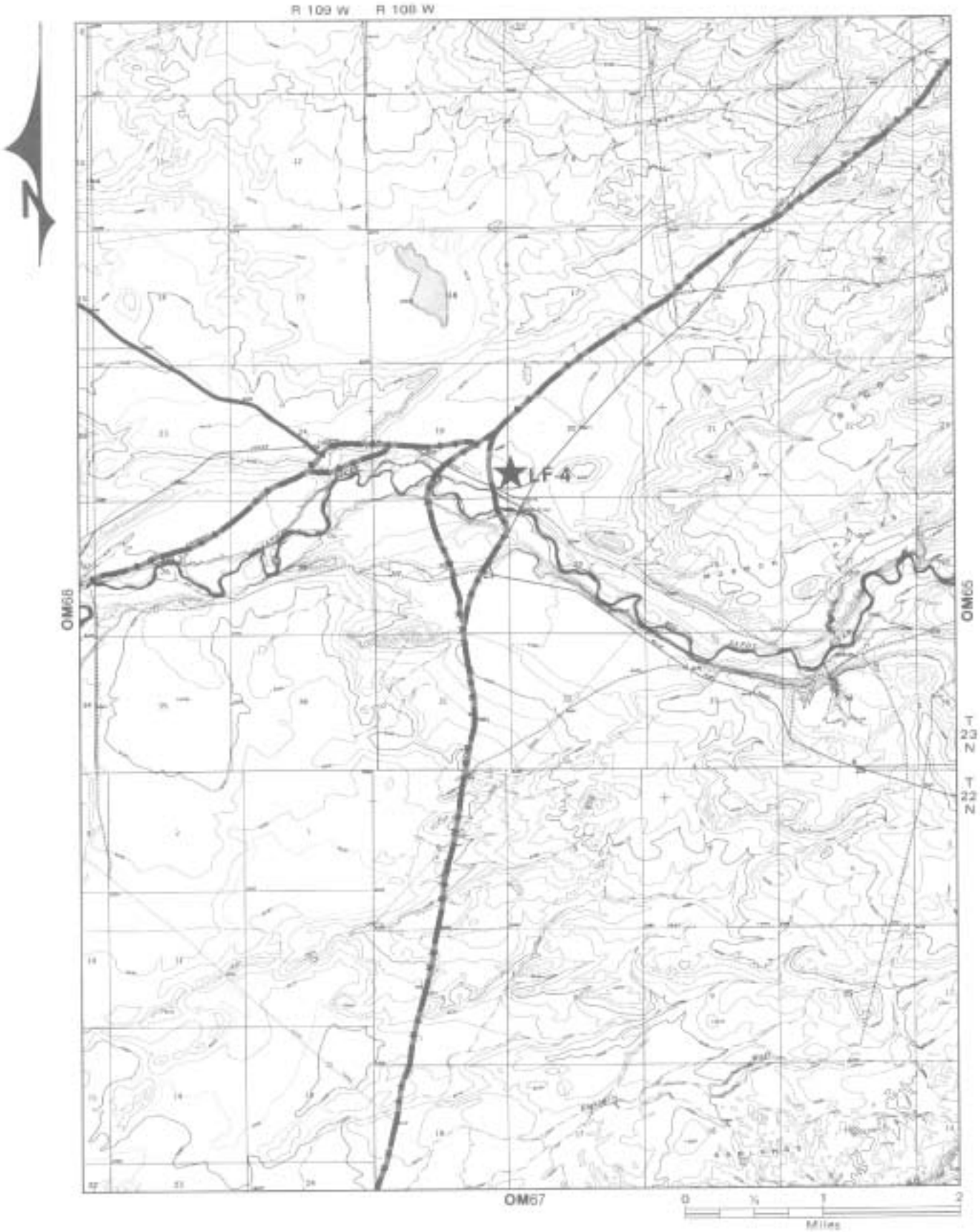

Oregon / Mormon / Pony Express / California

Oregon / Mormon / Pony Express

Oregon / Mormon / California

Slate Creek Cutoff

★ Site Location (trail Segment Number)

OM66
Gasson Bridge
(41109–H6)

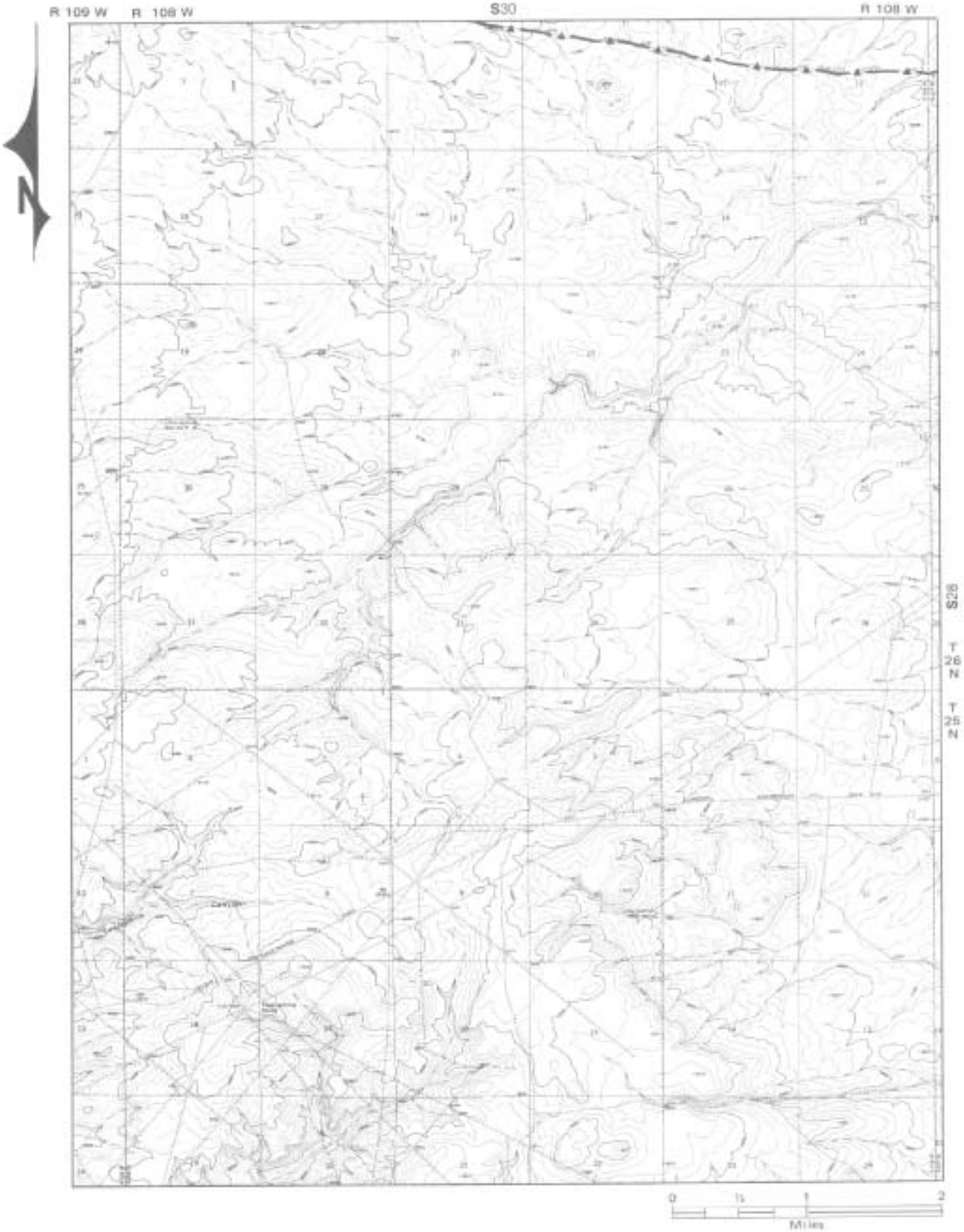

—▲— Sublette Cutoff

S29
Twelvemile Knoll
(42109–B6)

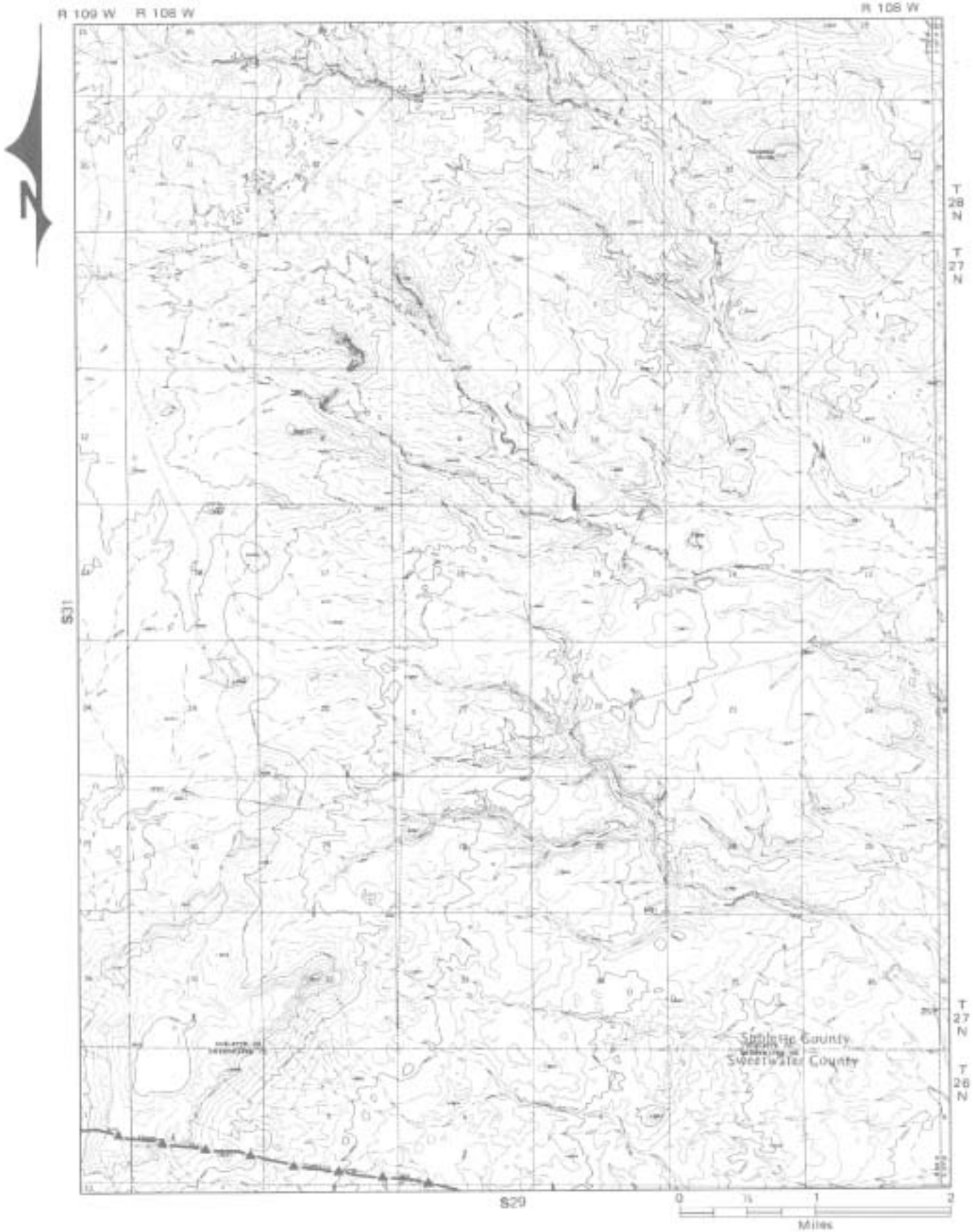

Sublette Cutoff

S30
Teakettle Butte
(42109-C6)

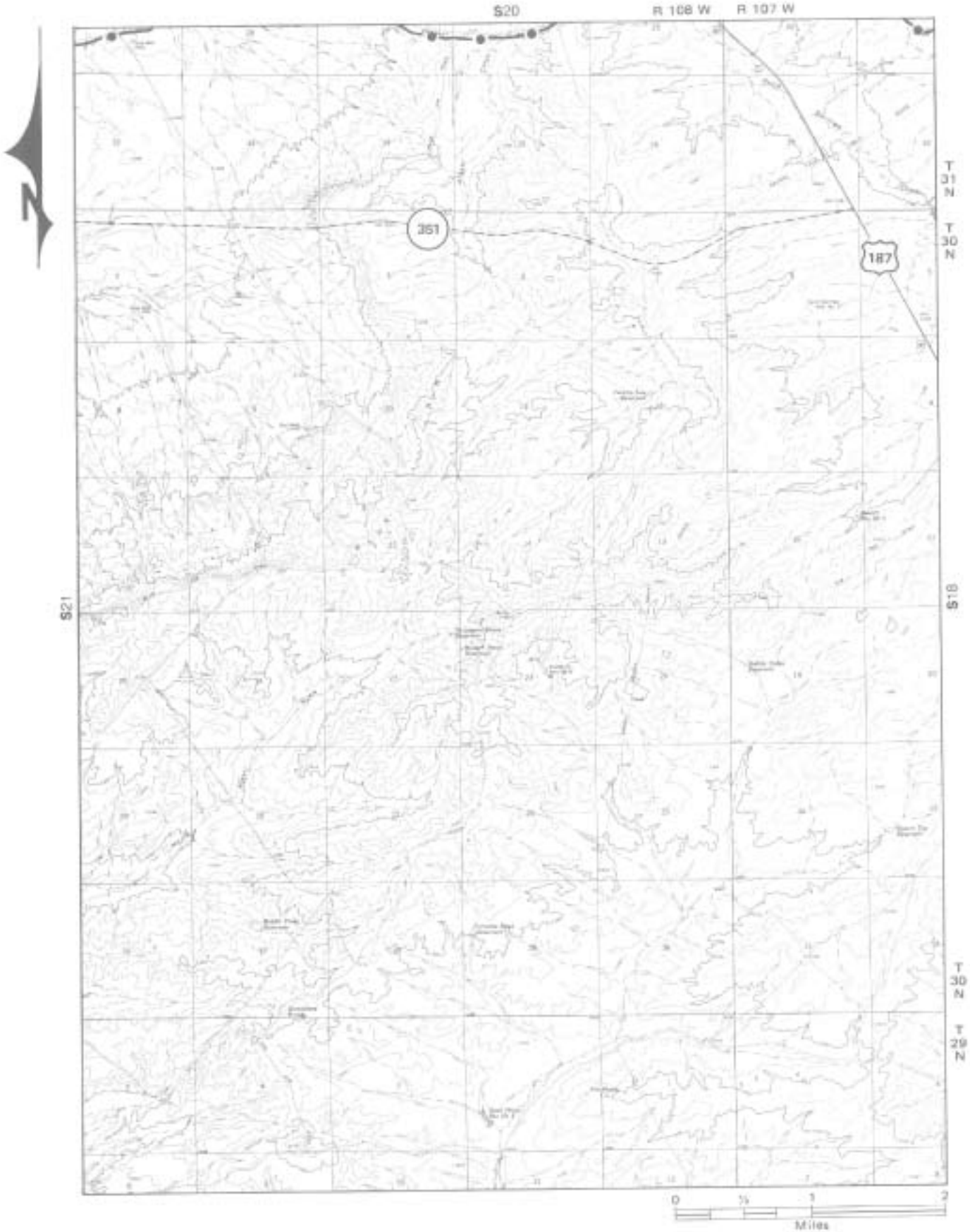

Lander Cutoff

S19
Gobblers Knob
(42109–E6)

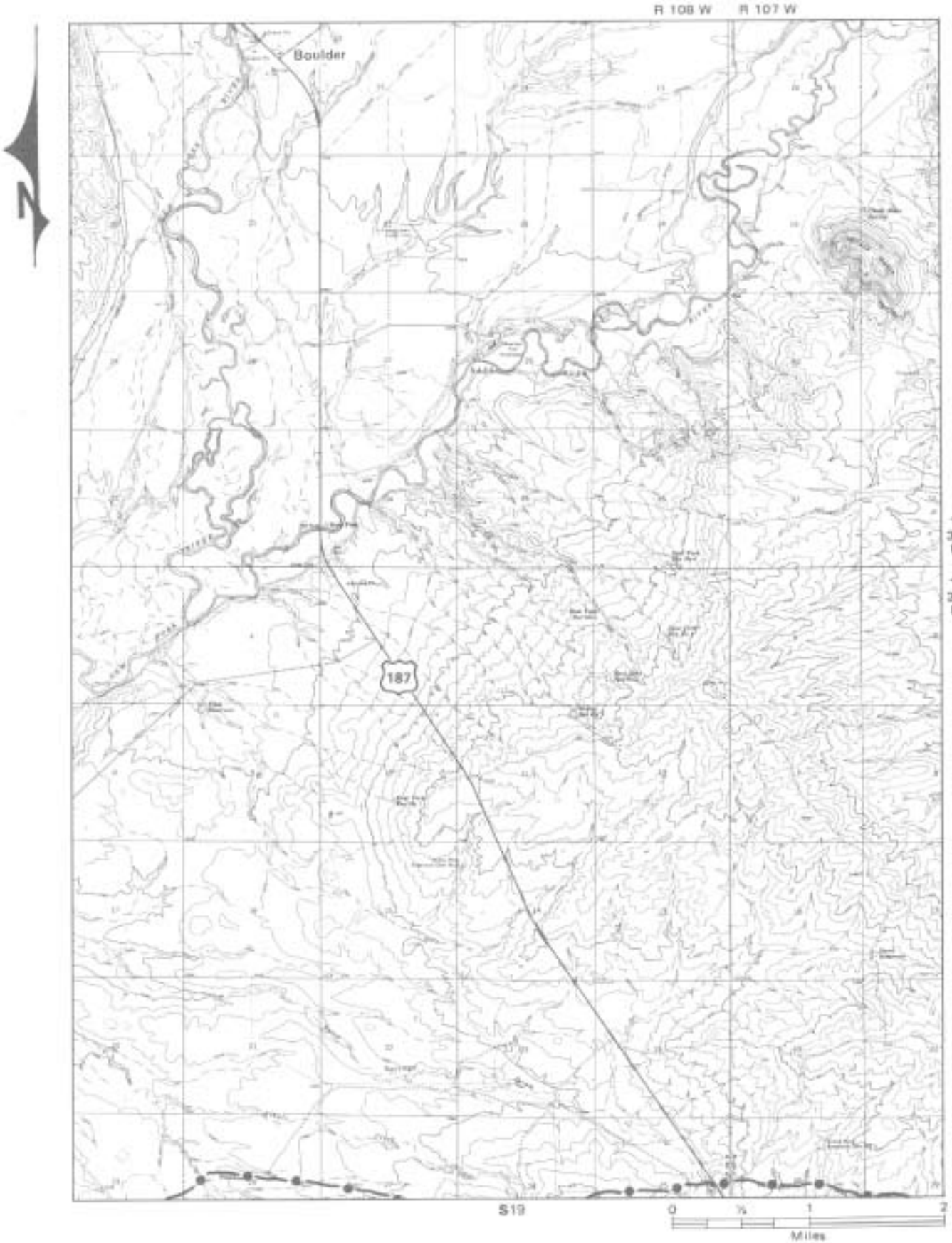

—●— Lander Cutoff

S20
Boulder
(42109–F6)

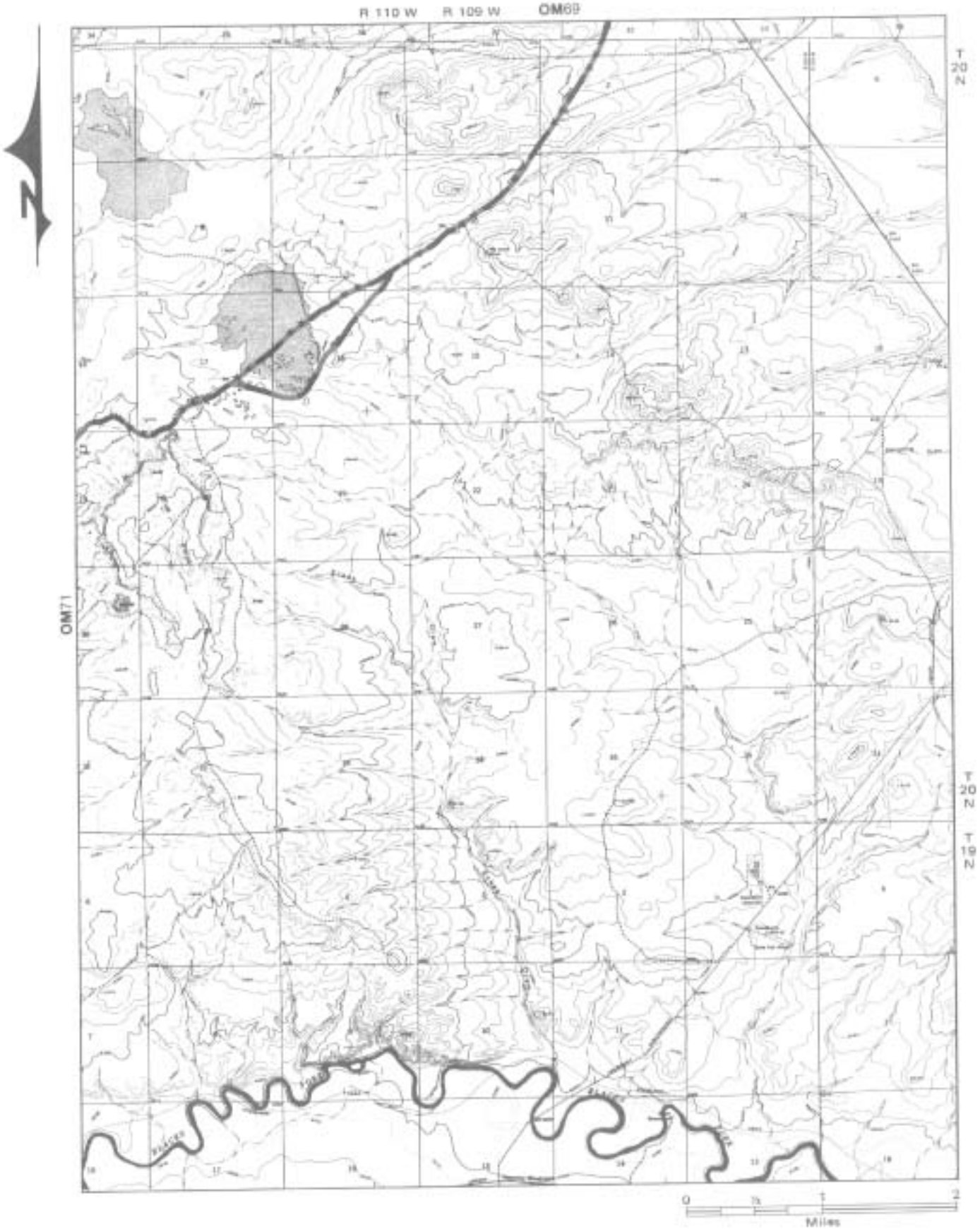

Oregon / Mormon

Oregon / Mormon / California

OM70
Blue Point
(41109–F7)

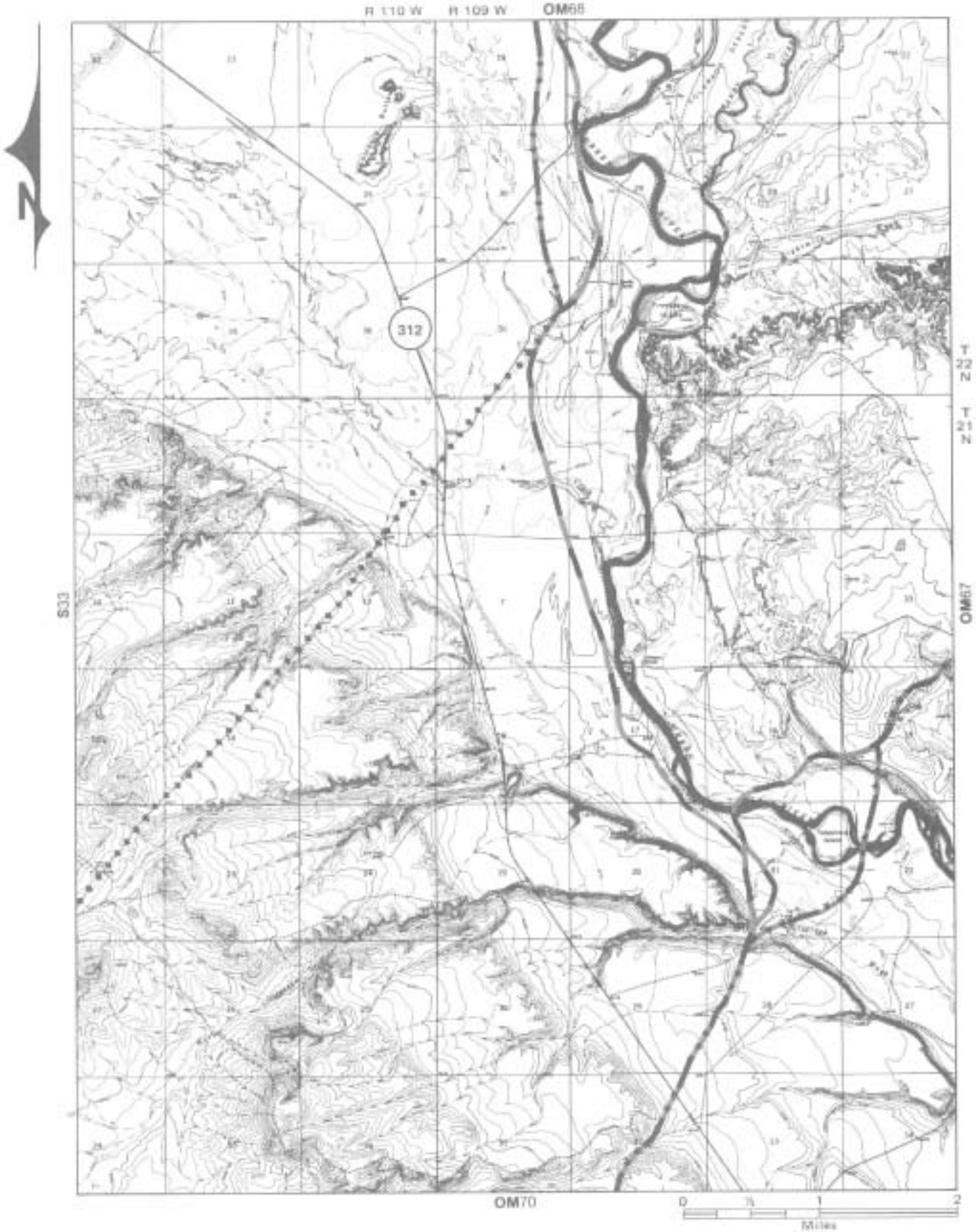

Oregon / Mormon

Oregon / Mormon / Pony Express

Oregon / Mormon / California

Pony Express (Approximate Location)

OM69
Lombard Buttes
(41109–G7)

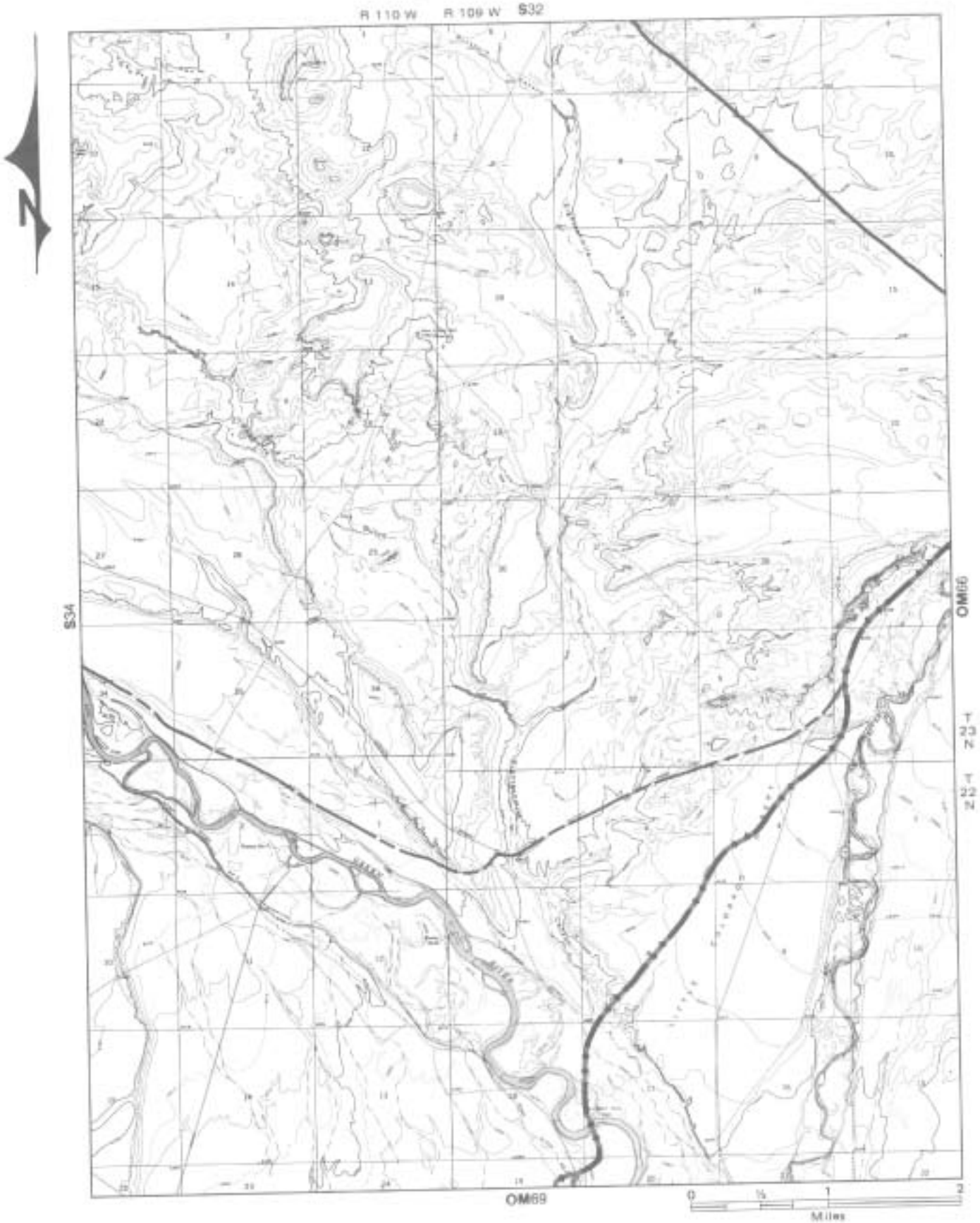

Oregon / Mormon / Pony Express

Slate Creek Cutoff

Kinney Cutoff

OM68
Thoman School
(41109–H7)

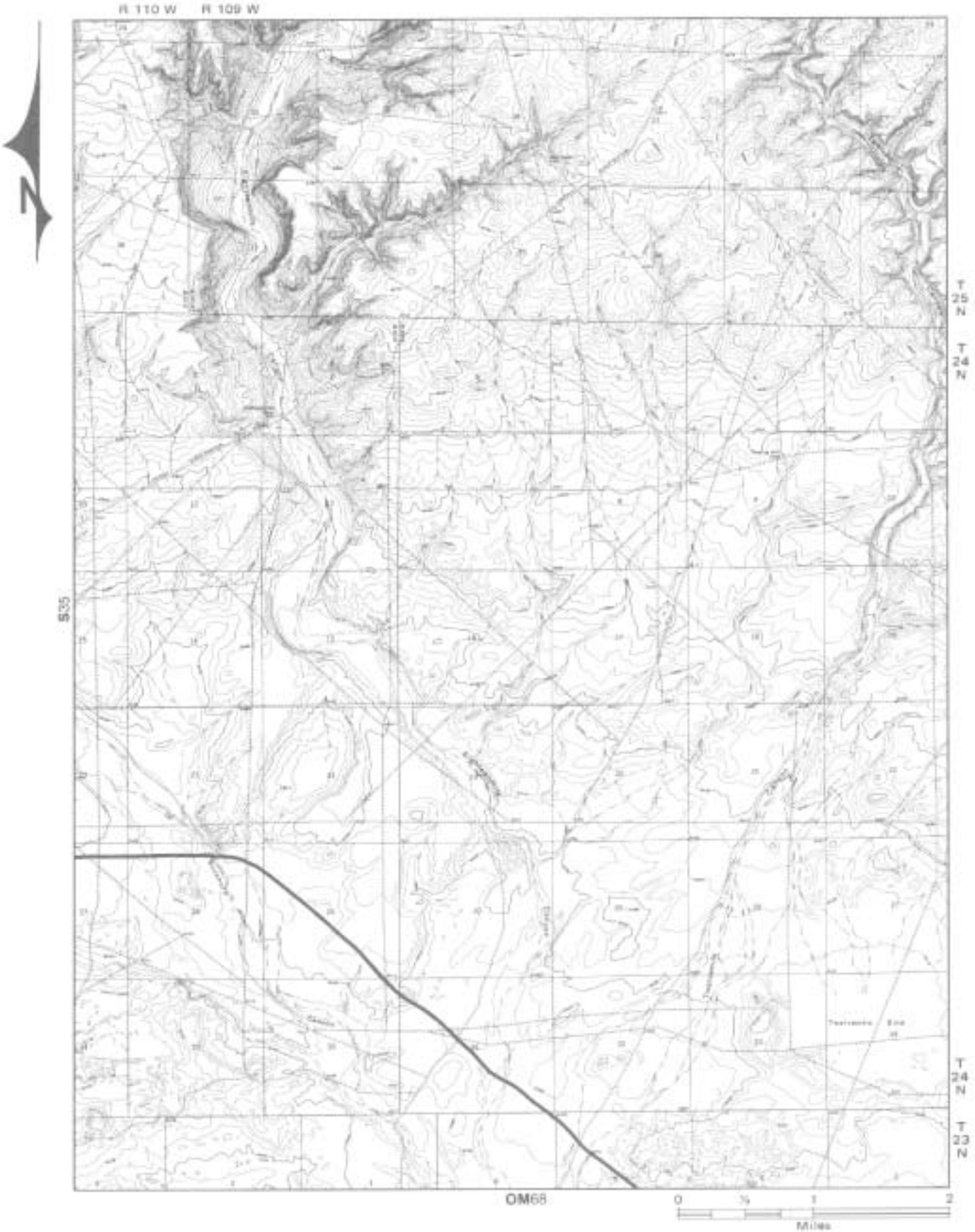

Slate Creek Cutoff

S32
Twelvemile Sink
(42109–A7)

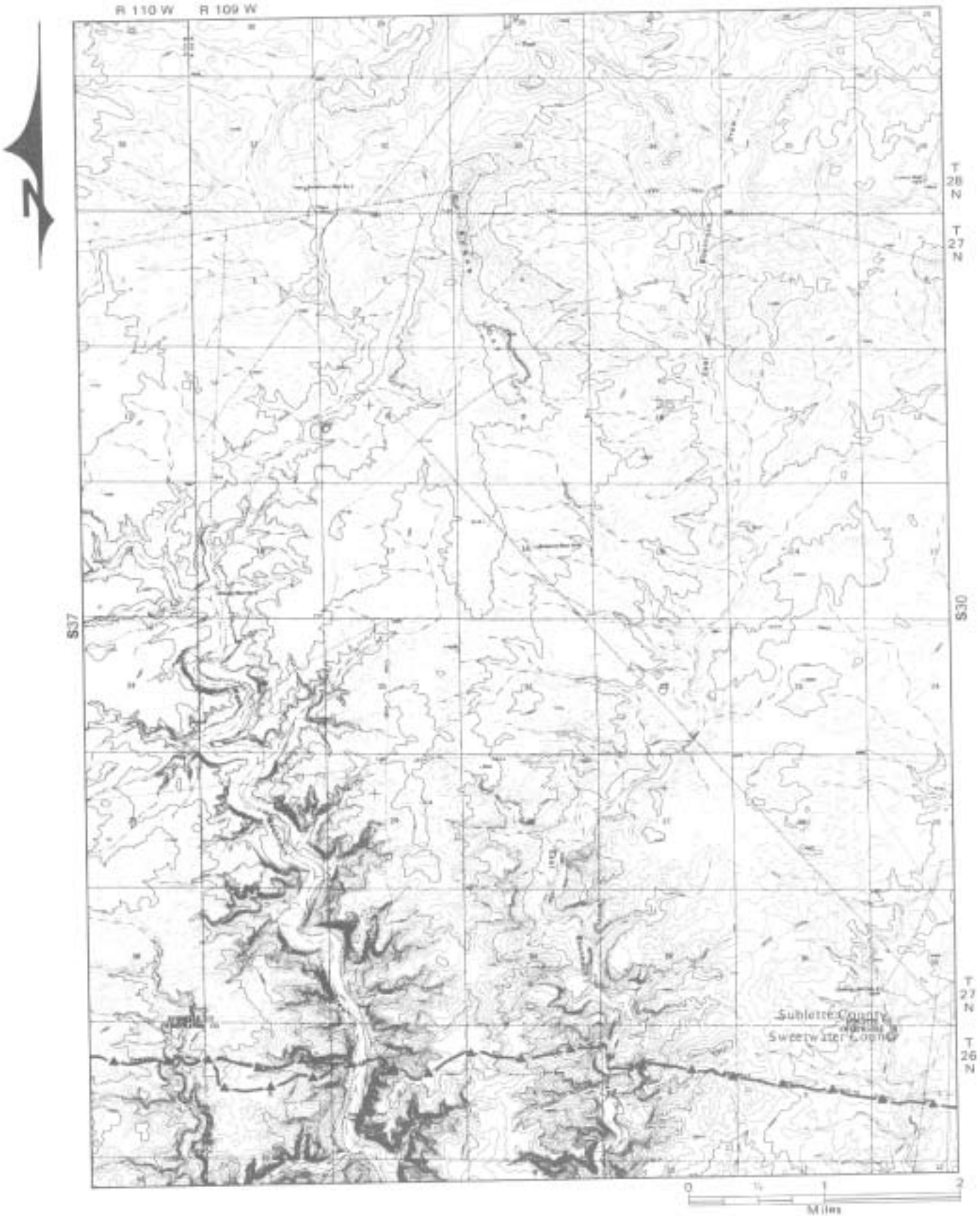

—▲— Sublette Cutoff

S31
Sugar Loaf
(42109-C7)

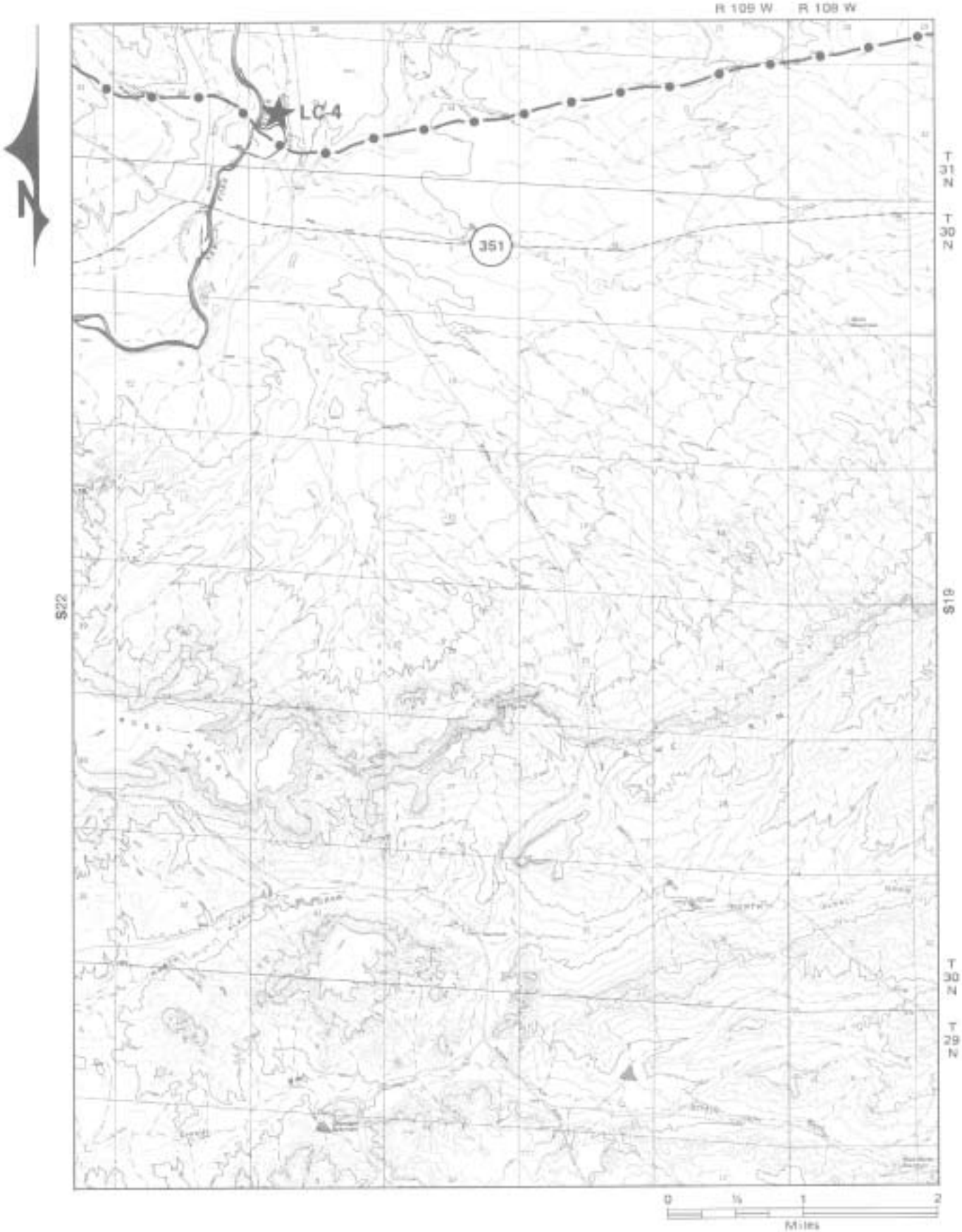

Lander Cutoff

S21
Olsen Ranch
(42109–E7)

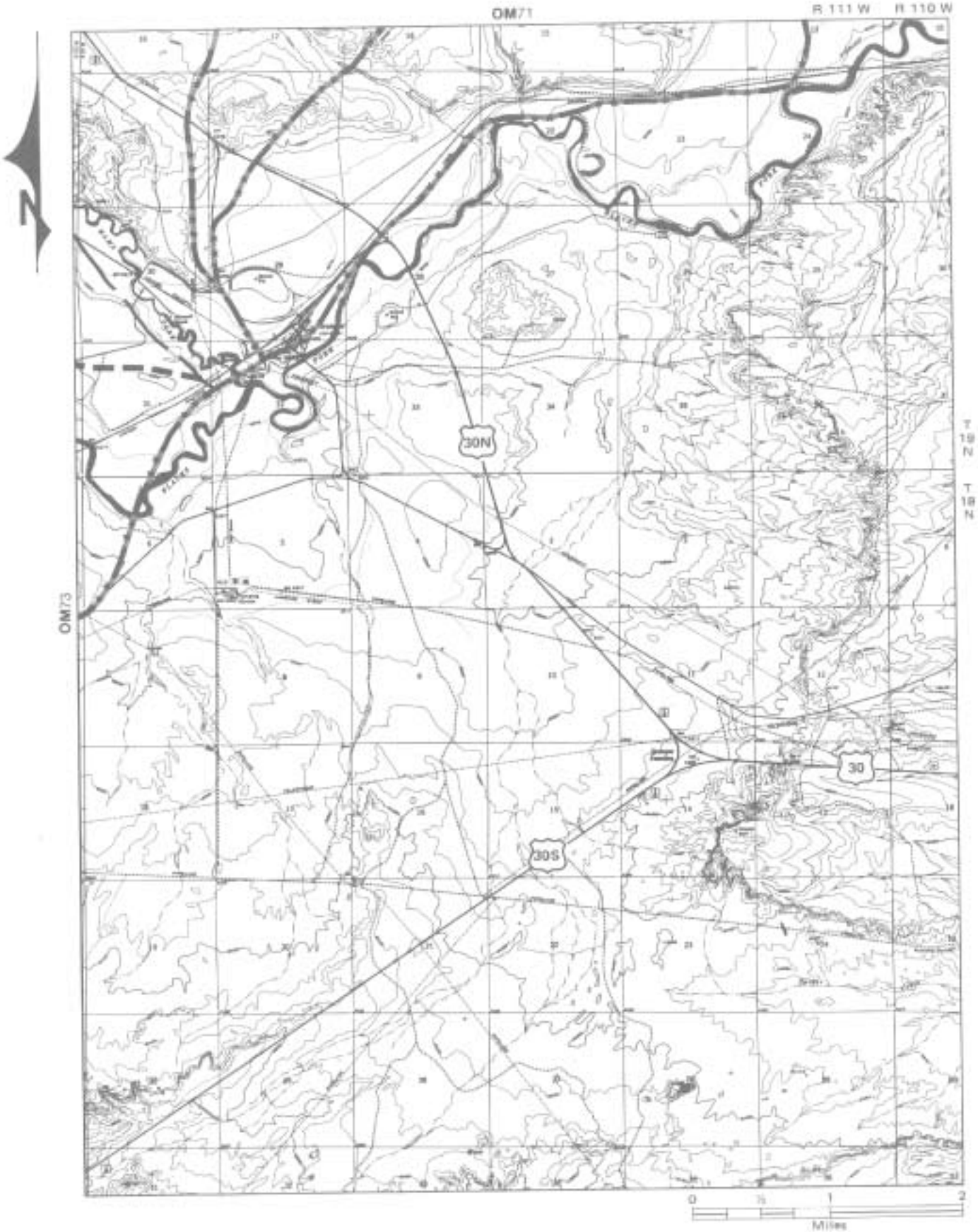

Oregon / Mormon / California

Oregon / Mormon / Pony Express / California

Ham's Fork Cutoff

Black's Fork Cutoff

OM72
Granger
(41109–E8)

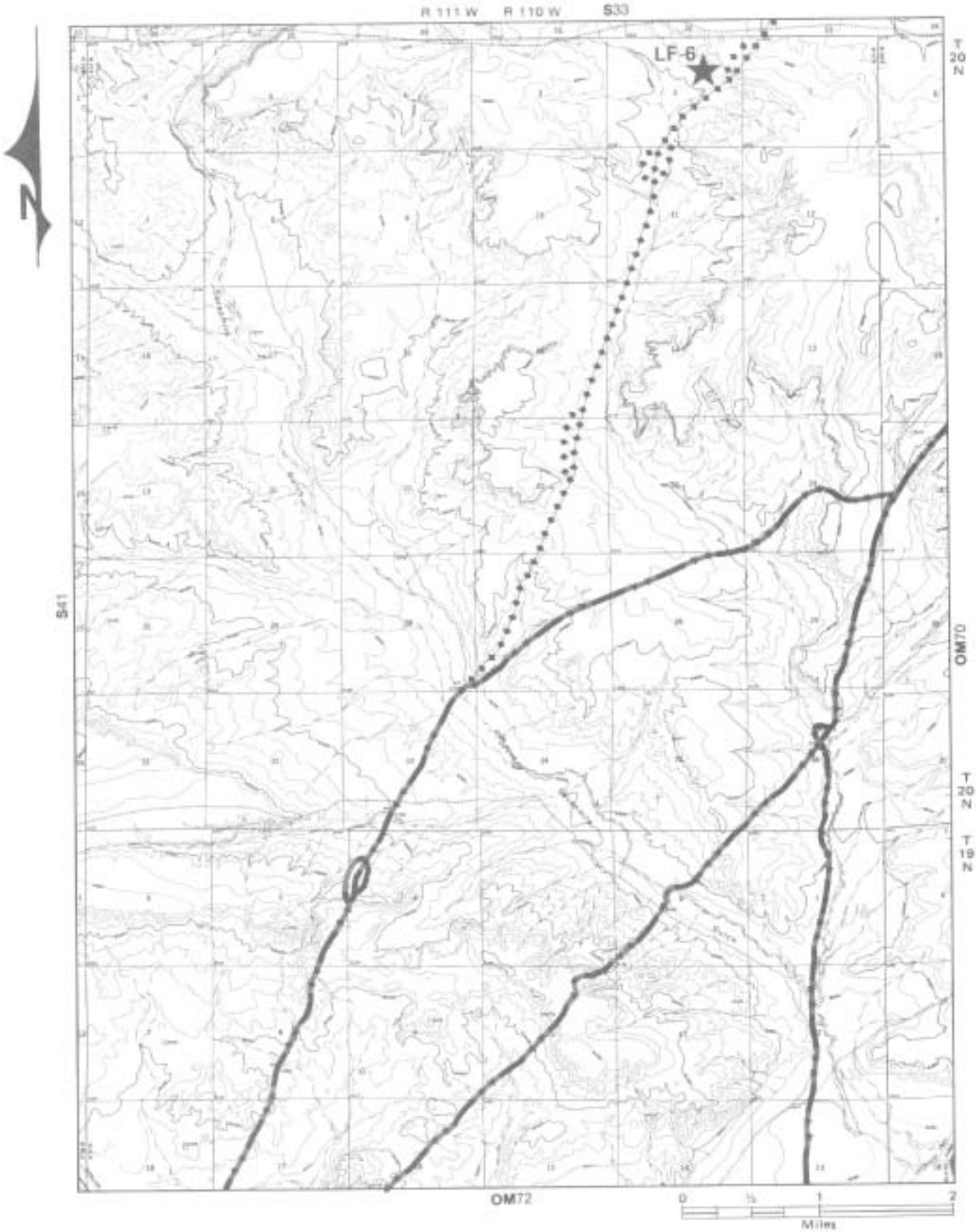

Oregon / Mormon / Pony Express / California

Oregon / Mormon / California

Pony Express (Approximate Location)

Site Location (trail Segment Number)

OM71
Sevenmile Gulch
(41109—F8)

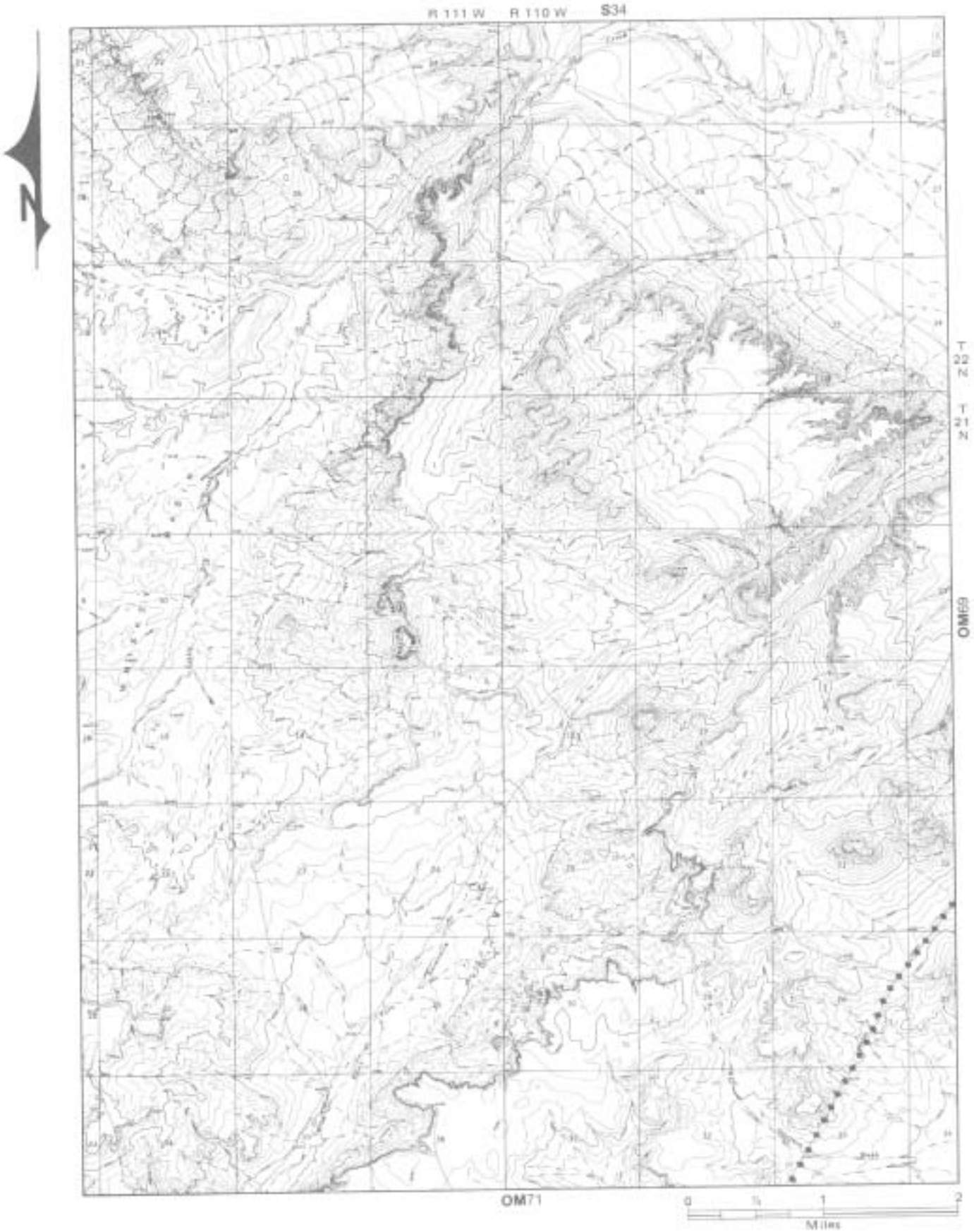

• • • • • • Pony Express (Approximate Location)

S33
Whiskey Buttes
(41109–G8)

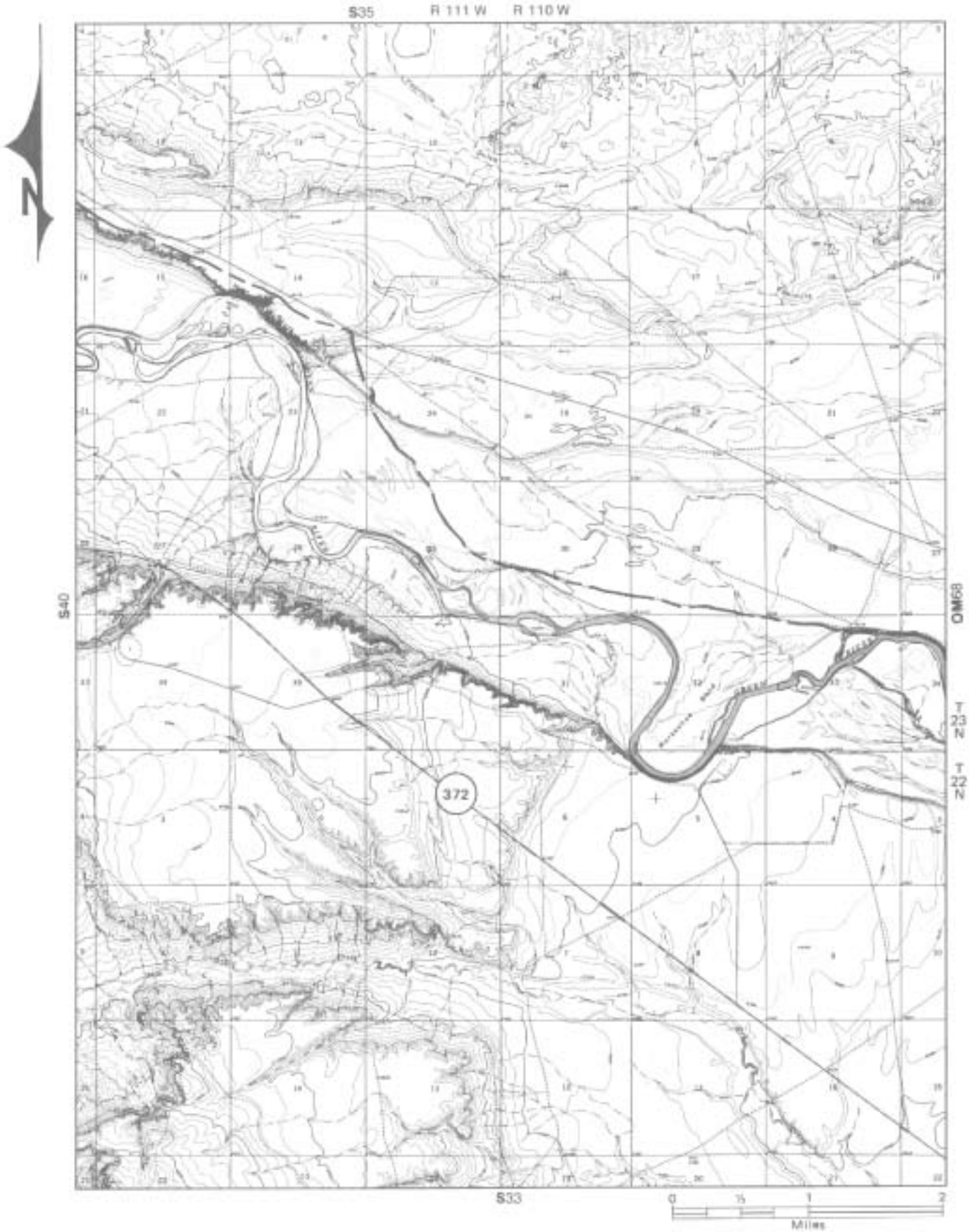

Kinney Cutoff

S34
McCullen Bluff
(41109–H8)

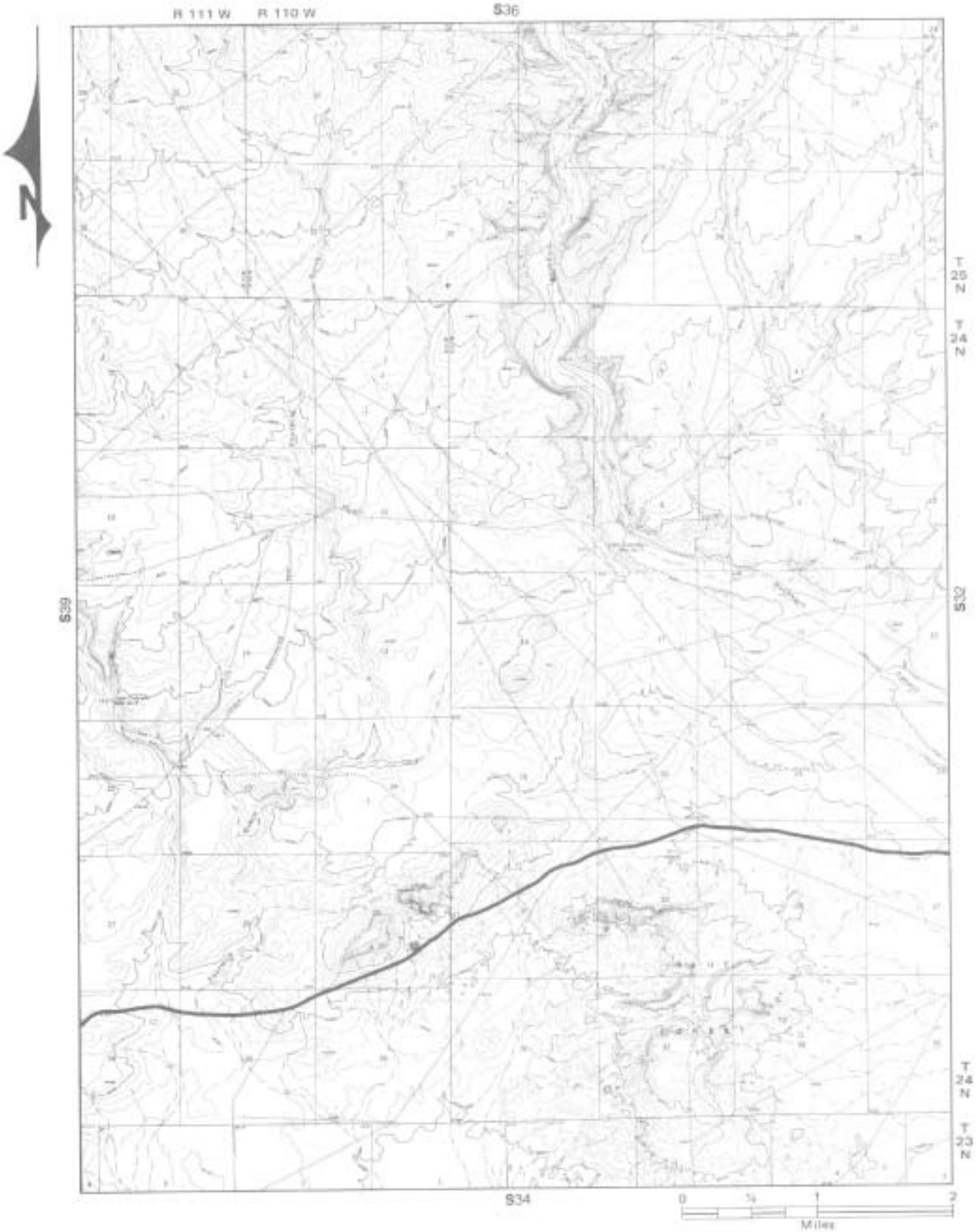

S35
Blue Forest
(42109–A8)

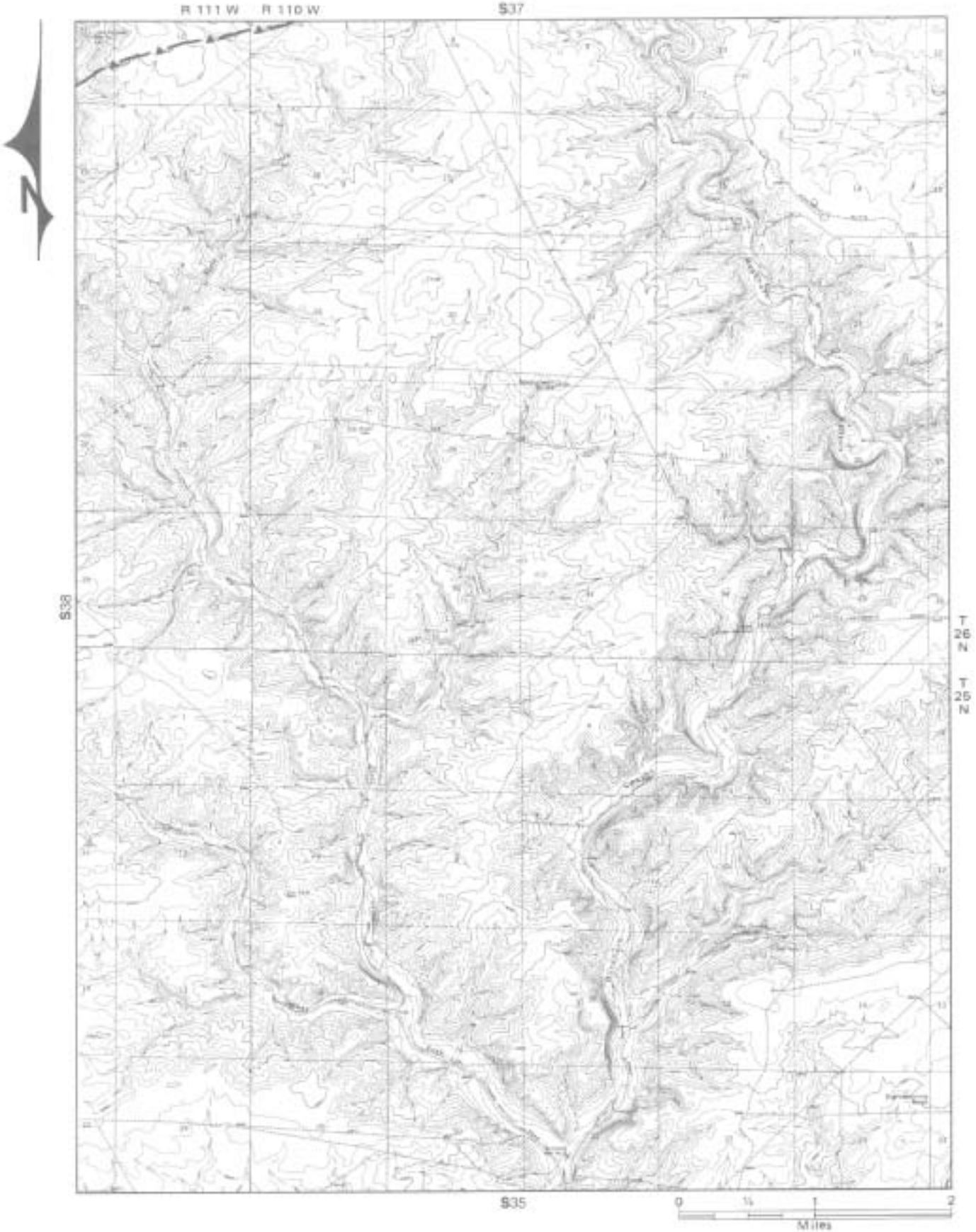

—▲— Sublette Cutoff

S36
Monument Butte
(42109–B8)

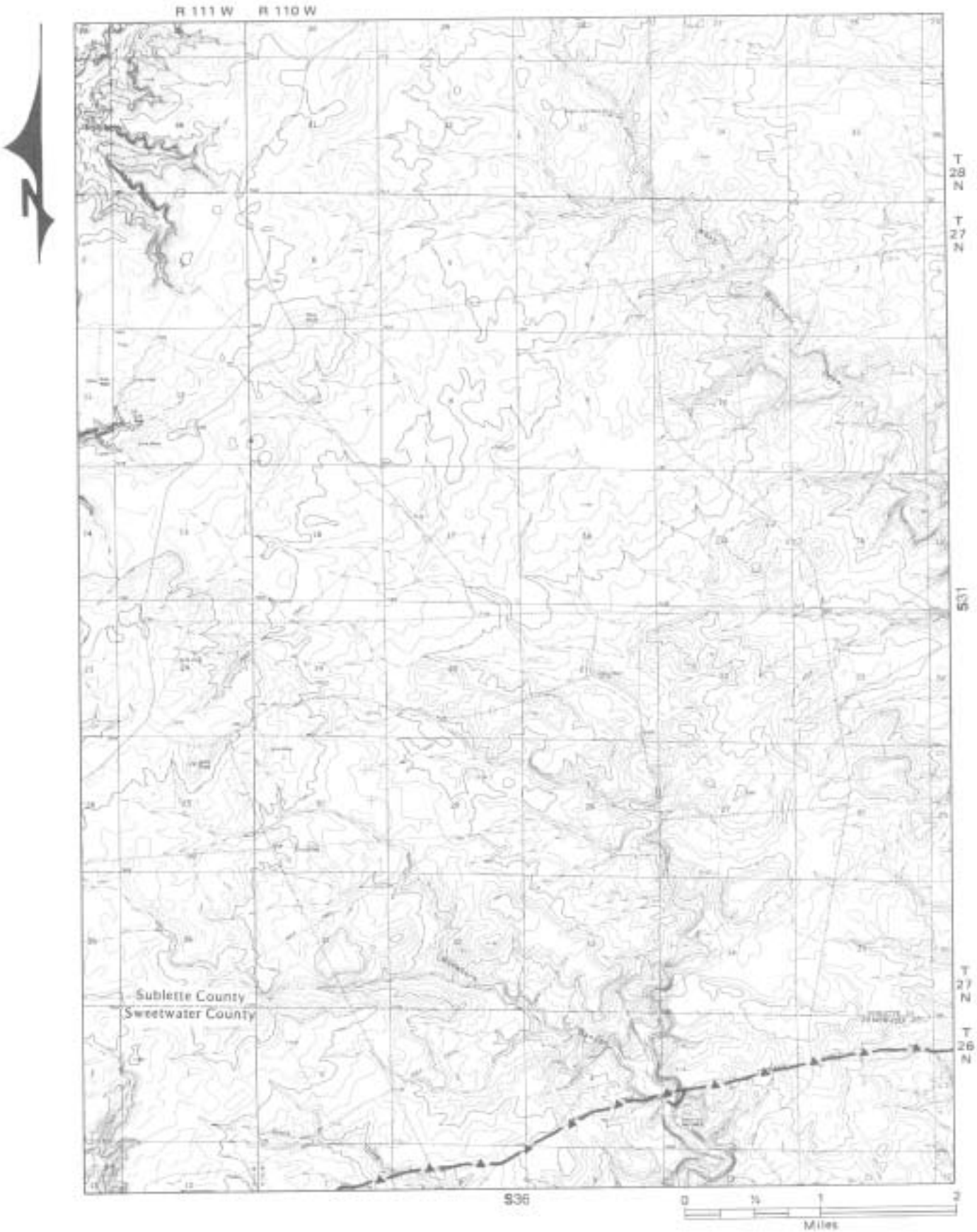

—▲— Sublette Cutoff

S37
Oasis Well
(42109–C8)

Lander Cutoff

Site Location (trail Segment Number)

S22
Ross Butte
(42109–E8)

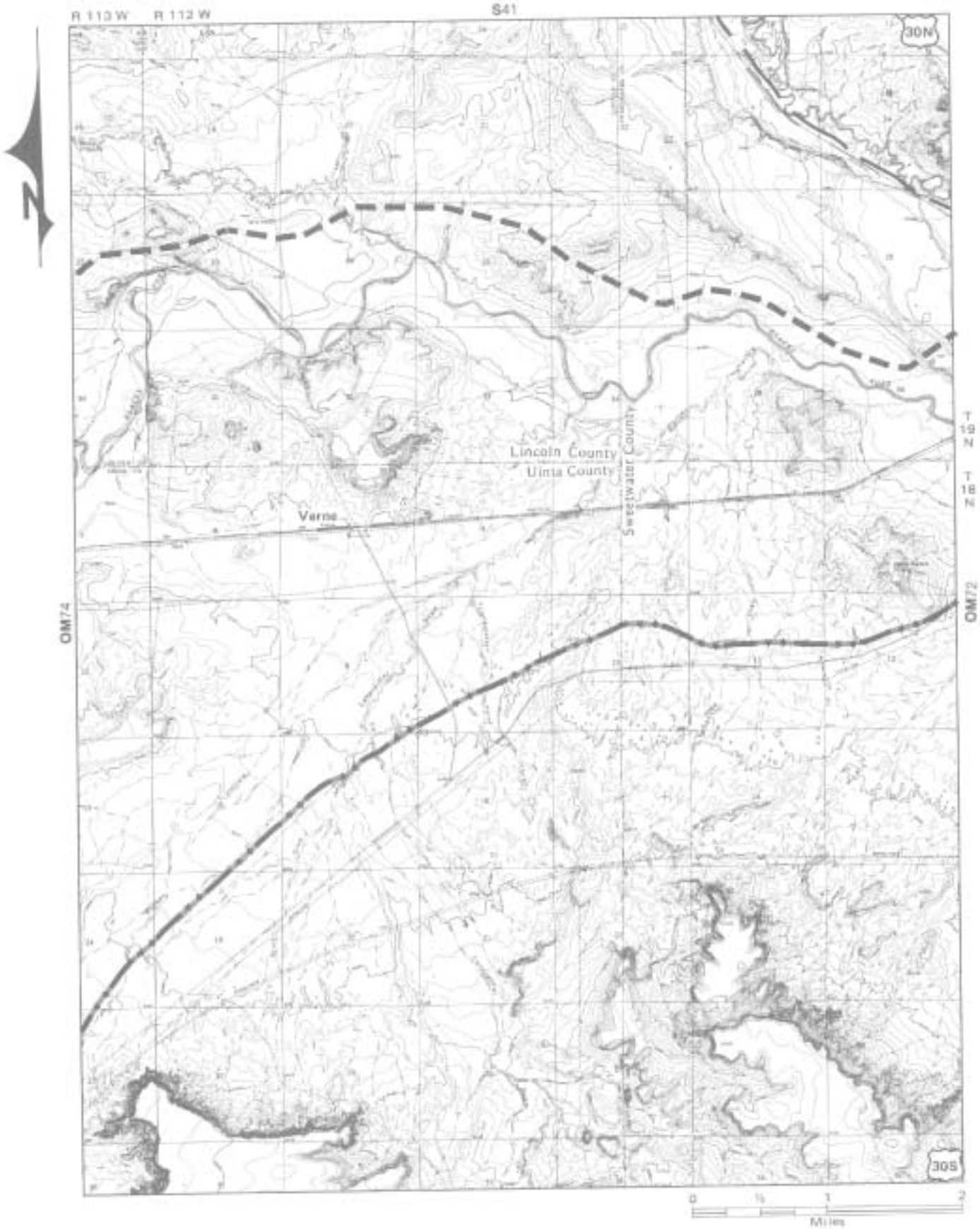

Oregon / Mormon / Pony Express / California

Ham's Fork Cutoff

Black's Fork Cutoff

OM73
Verne
(41110–E1)

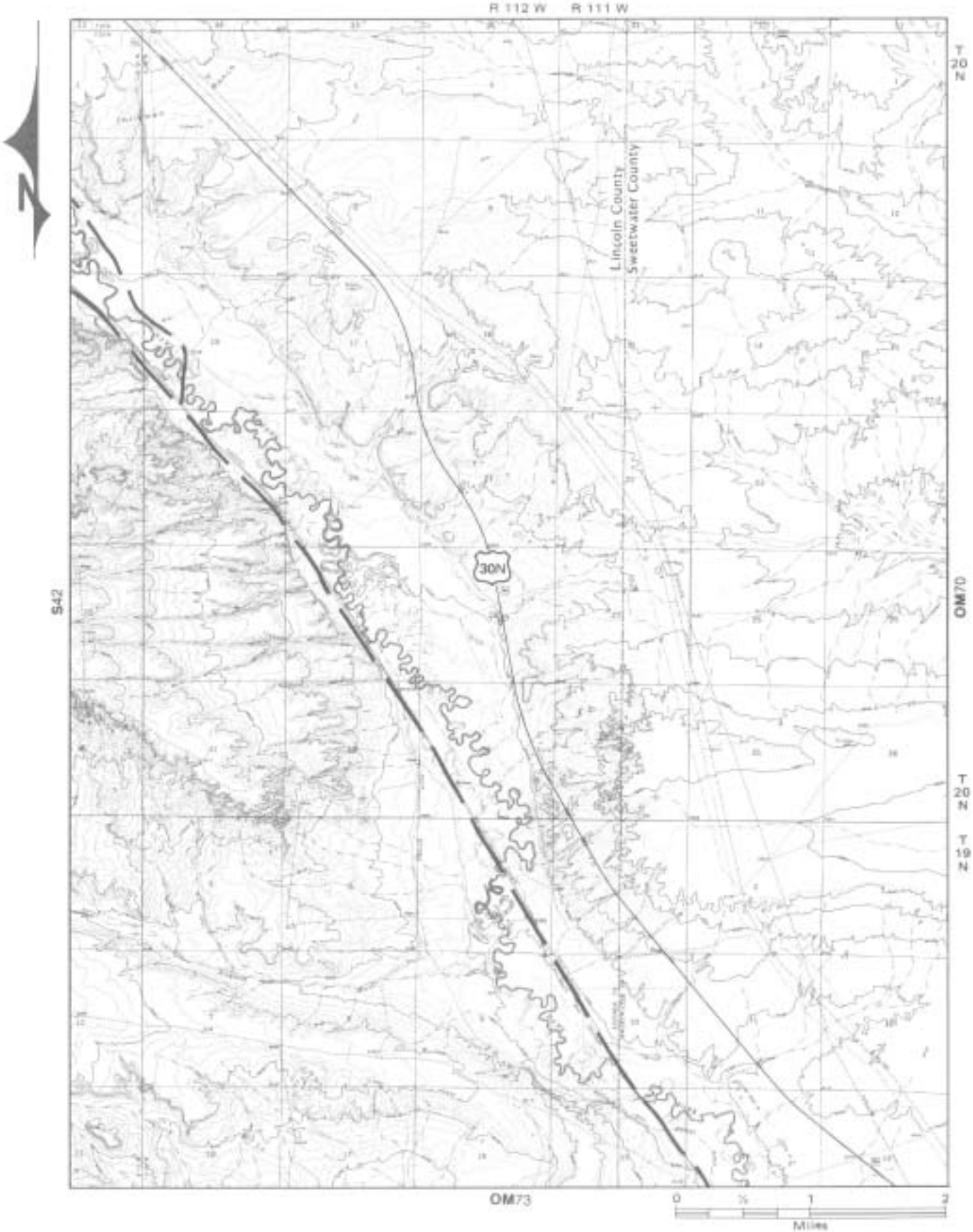

Ham's Fork Cutoff

S41
Moxa
(41110–F1)

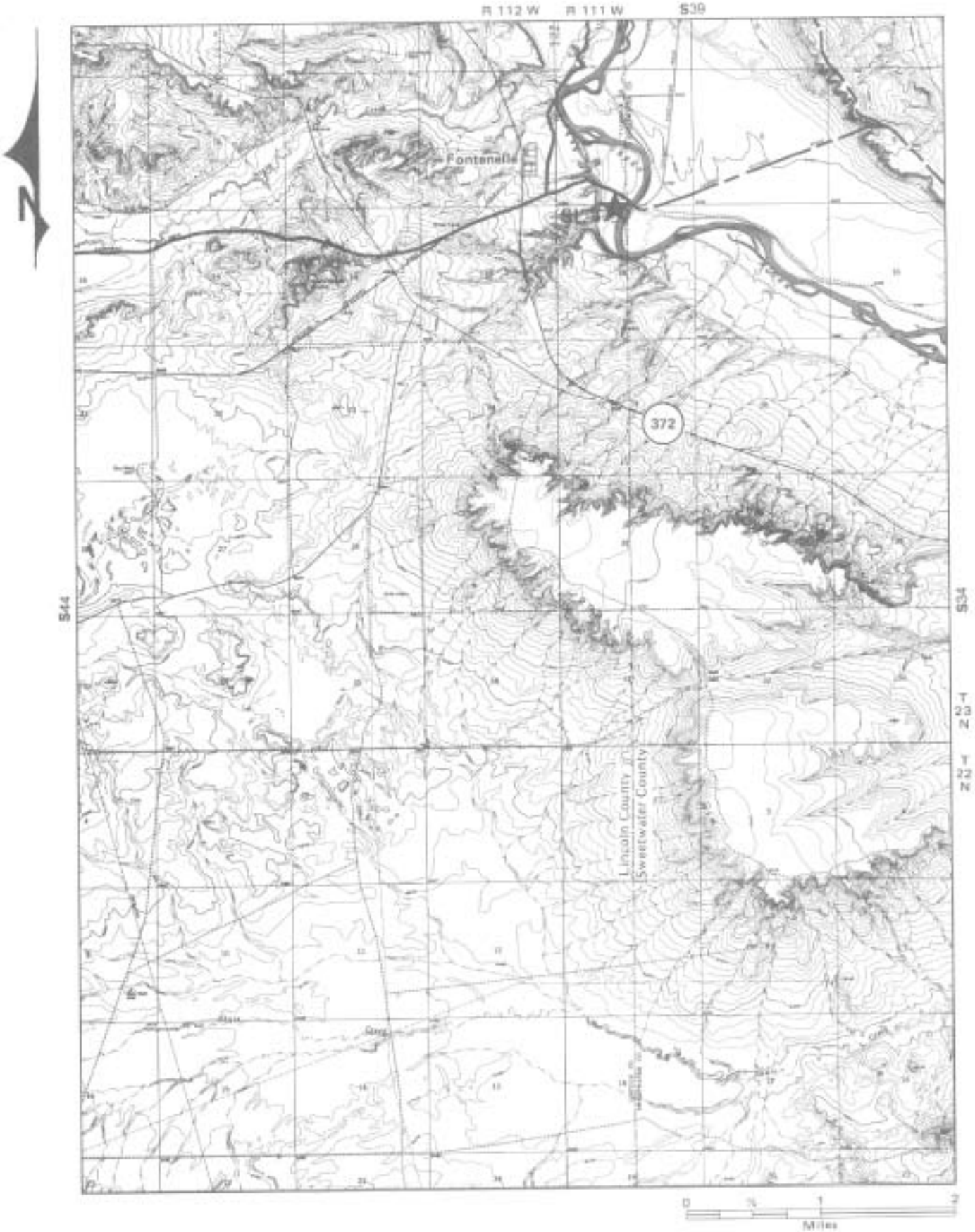

Slate Creek Cutoff

Kinney Cutoff

Site Location (trail Segment Number)

S40
Fontenelle
(41110–H1)

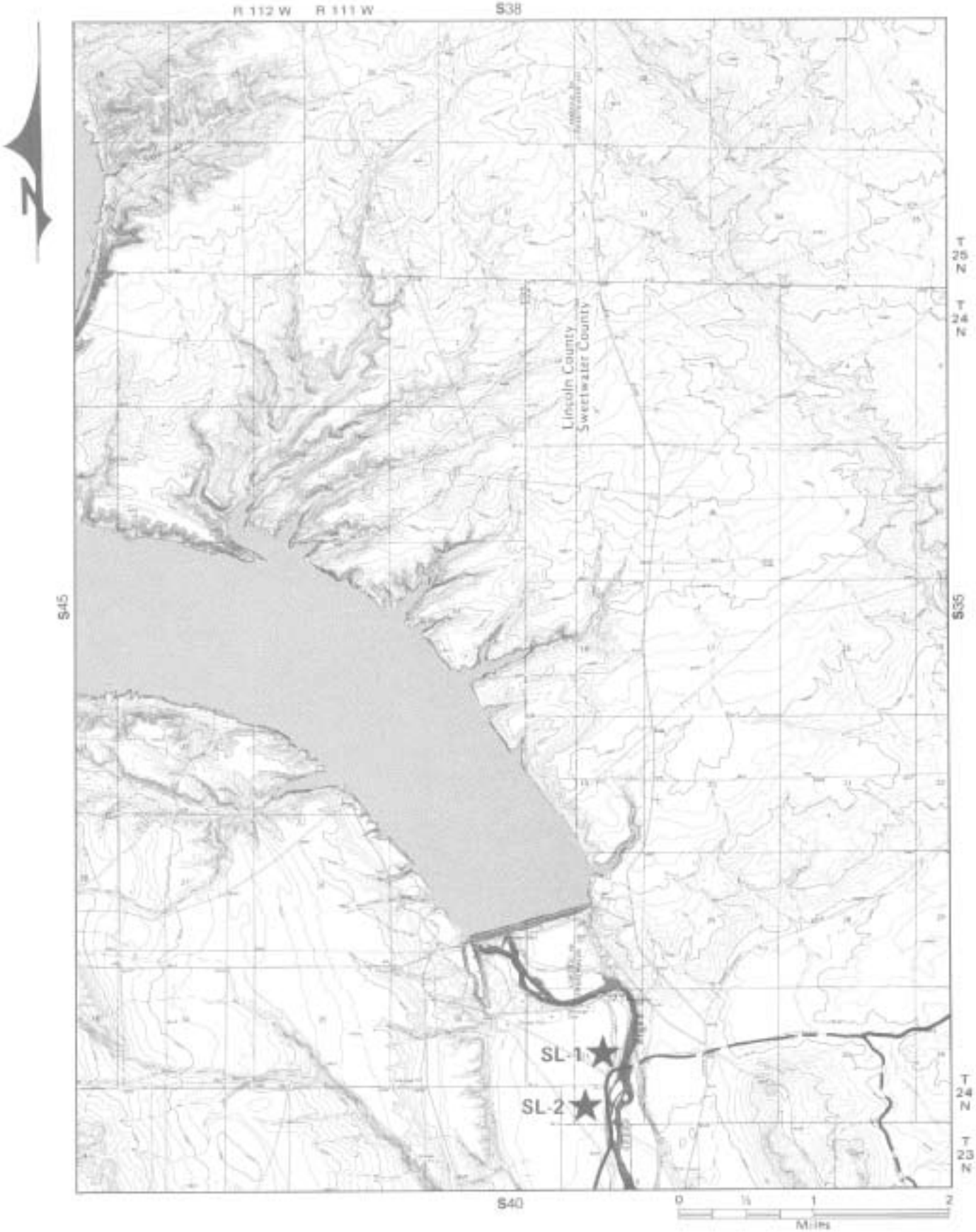

Slate Creek Cutoff

Kinney Cutoff

Site Location (trail Segment Number)

S39
Fontenelle Reservoir SE
(42110–A1)

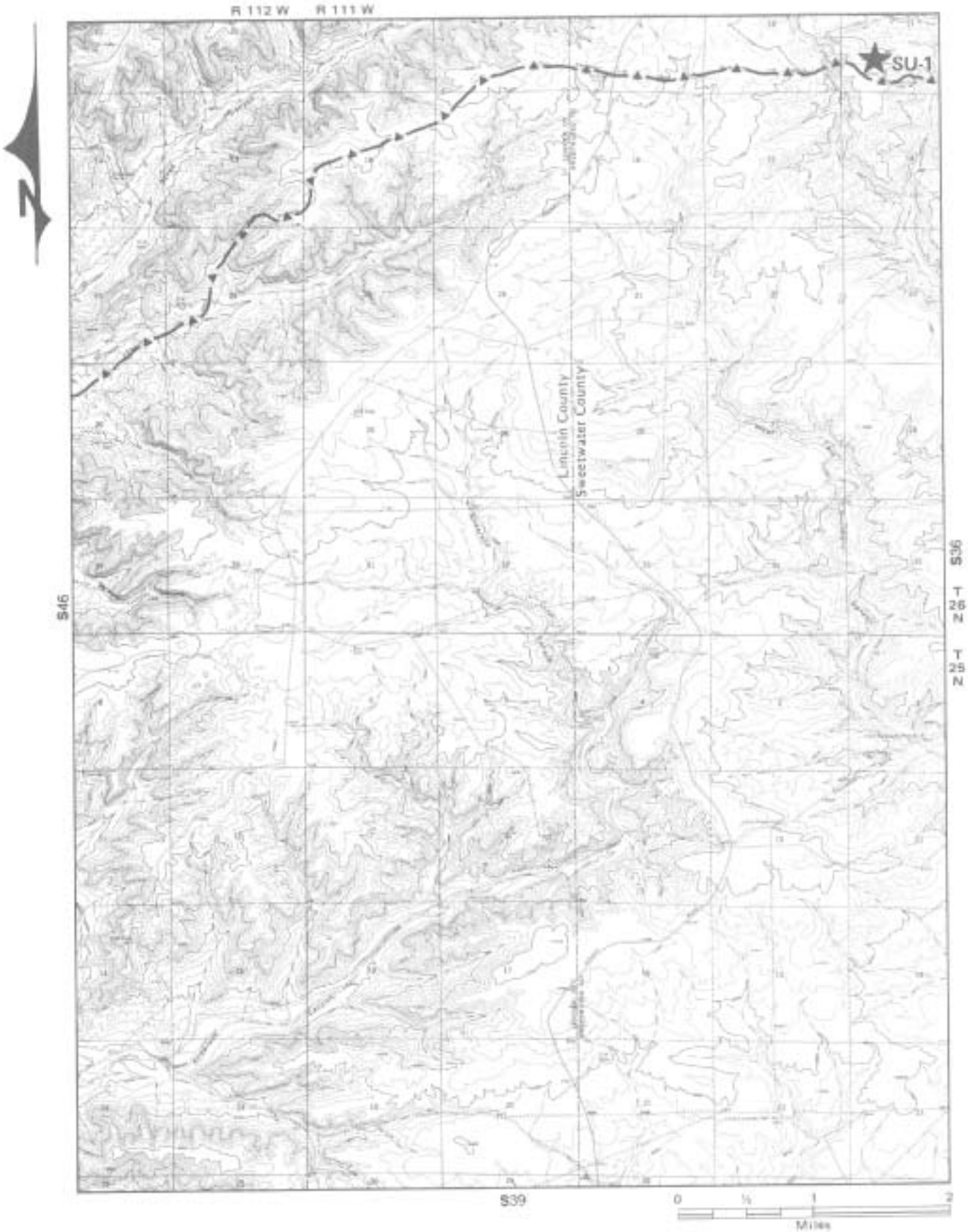

Sublette Cutoff

Site Location (trail Segment Number)

S38
Anderson Canyon
(42110–B1)

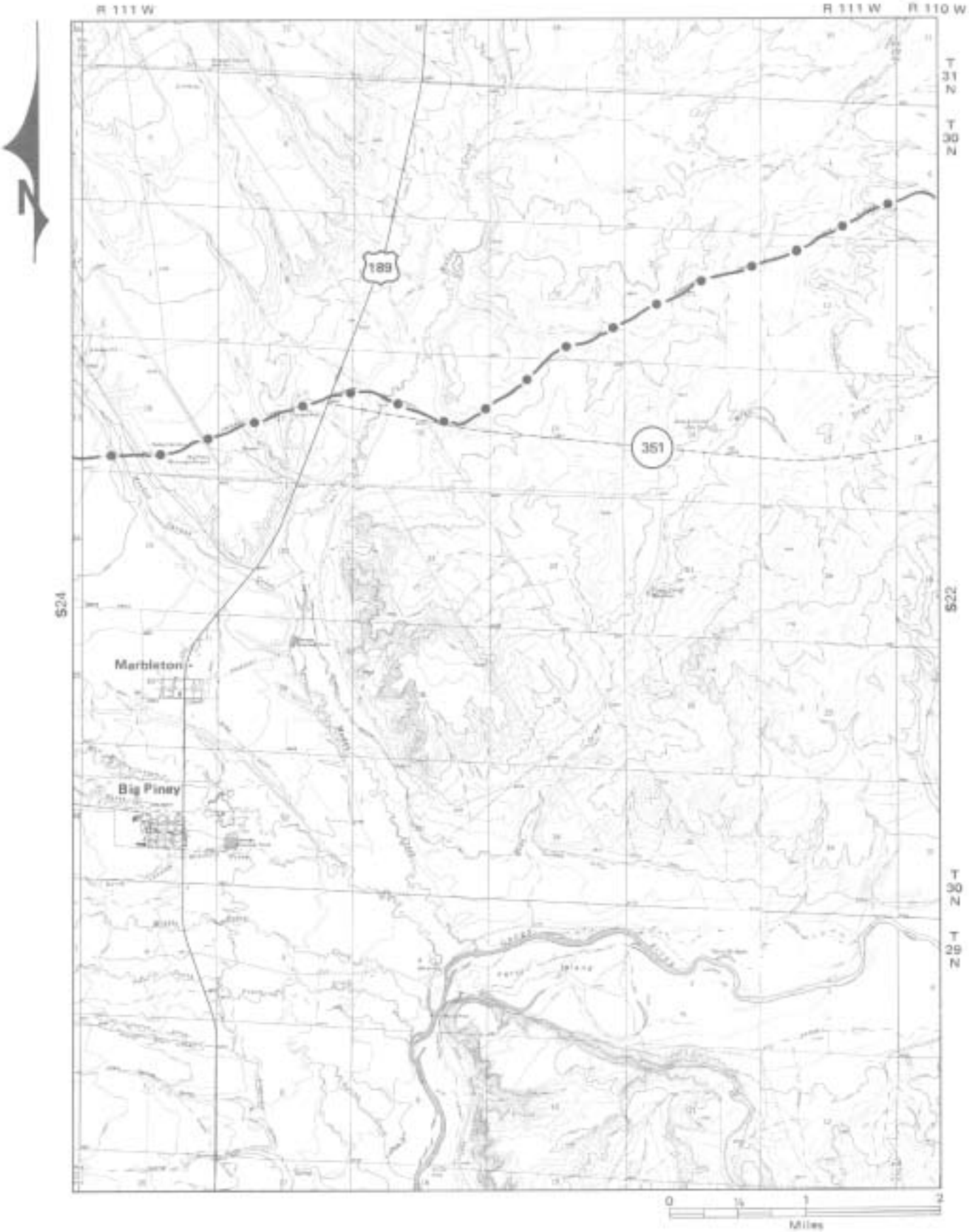

Lander Cutoff

S23
Big Piney East
(42110–E1)

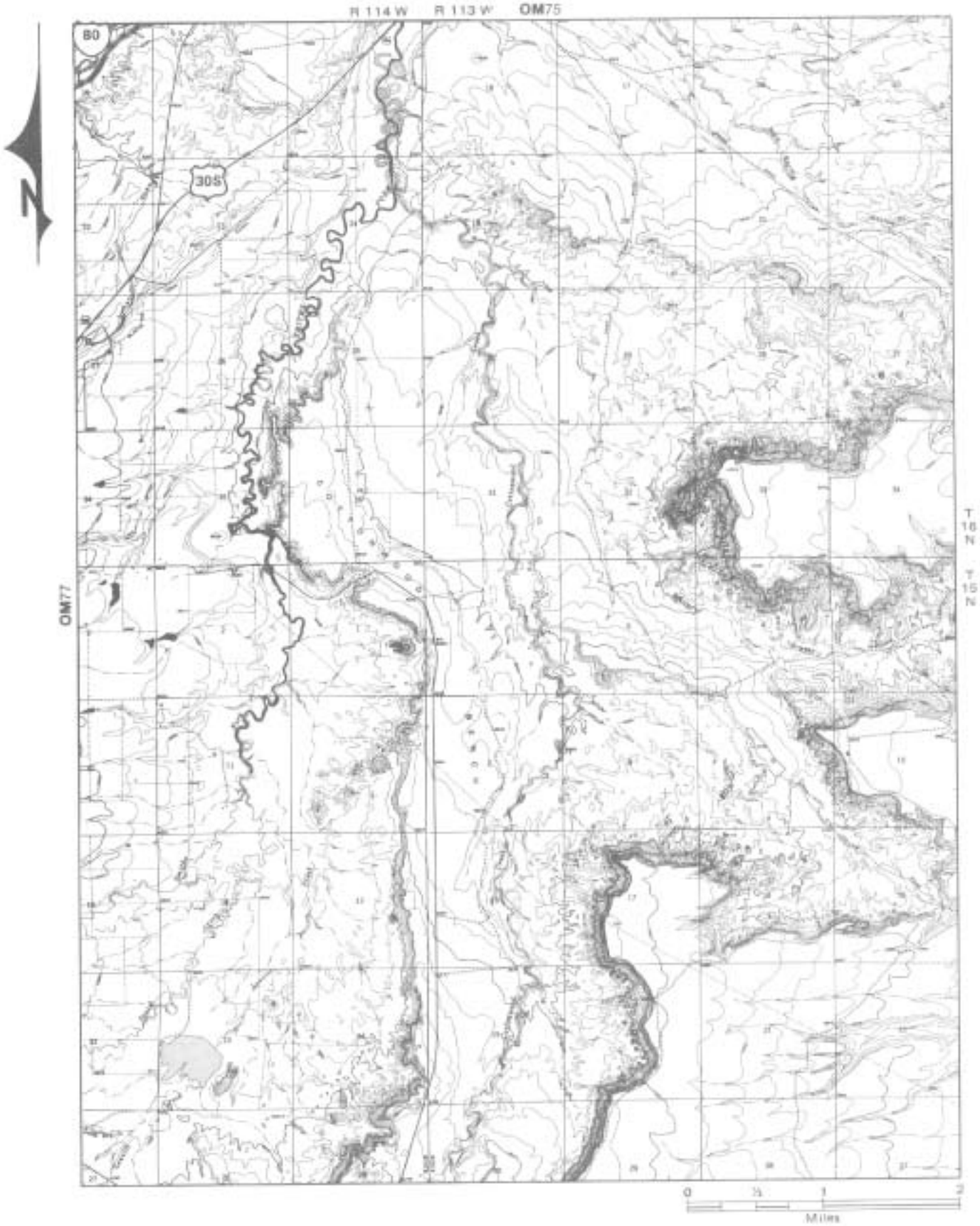

Oregon / Mormon / Pony Express / California

OM76
Turtle Hill
(41110–C2)

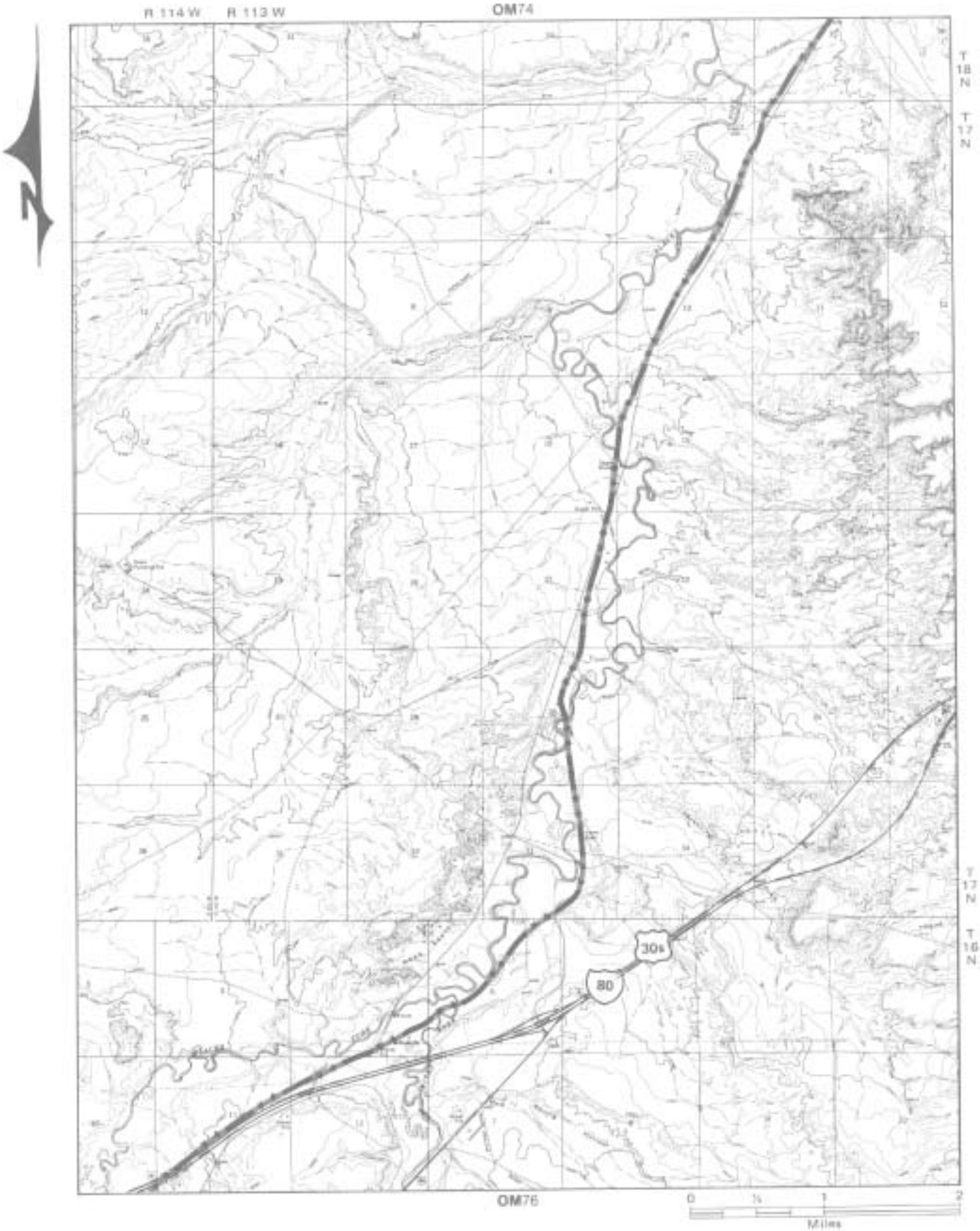

Oregon / Mormon

OM75
Millersville
(41110–D2)

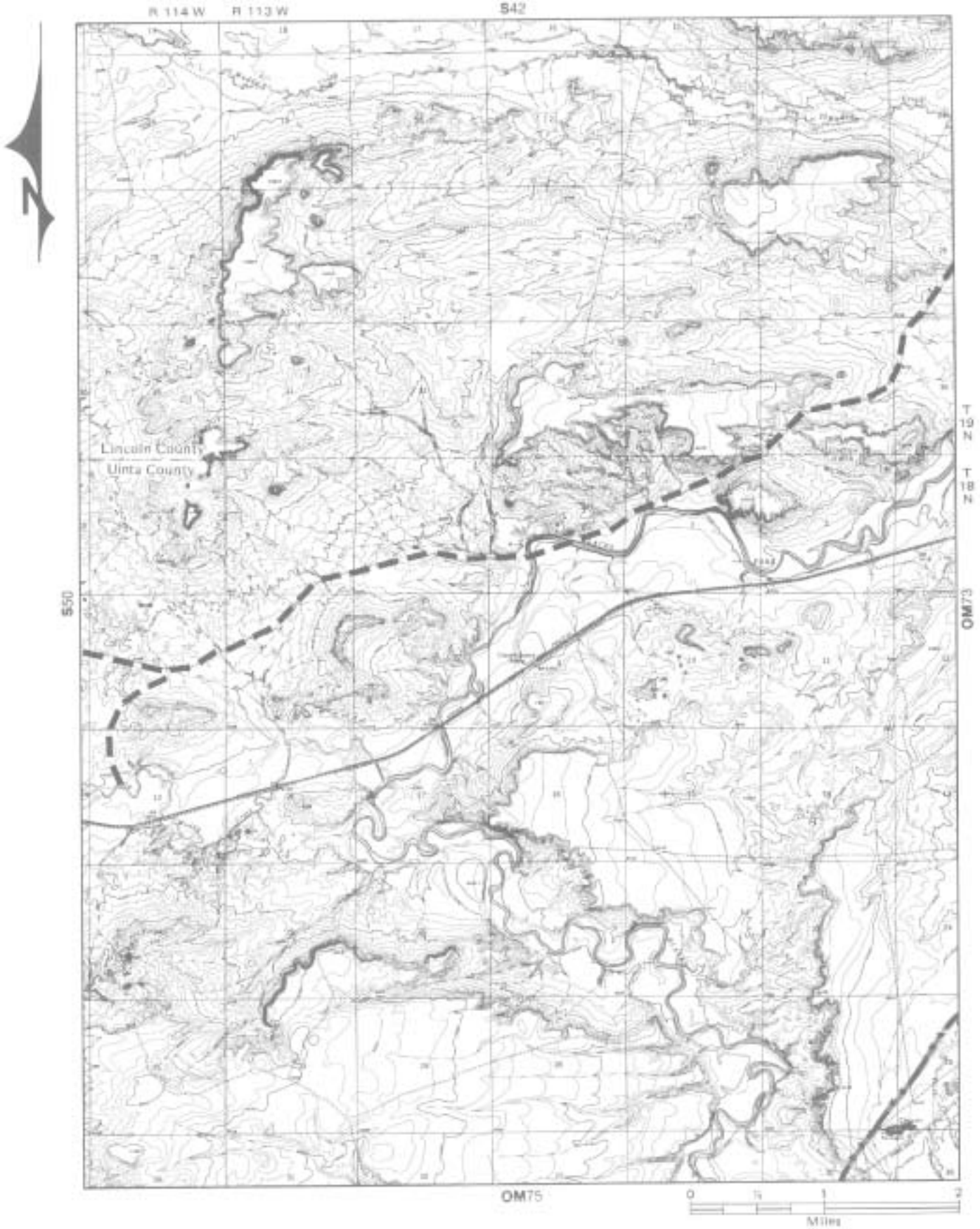

Oregon / Mormon / Pony Express / California

Black's Fork Cutoff

OM74
Church Butte
(41110–E2)