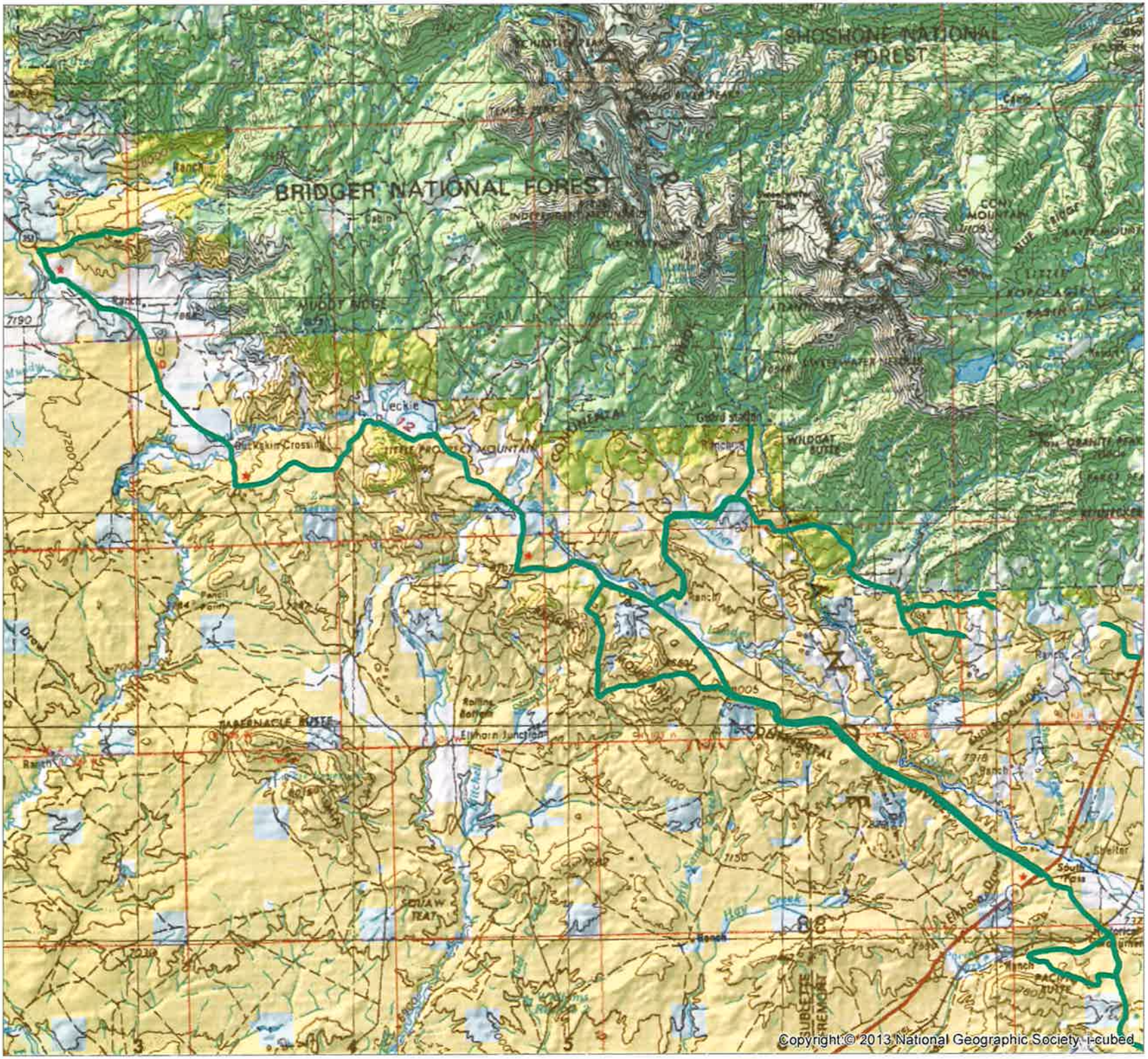

Tour 5 Lander Cutoff
Irish Canyon

Wyoming Backroad Tours

Approved - Routes

SurfaceOwnState

SURFACE

- Bureau of Indian Affairs
- Bureau of Land Management
- Bureau of Reclamation
- Fish & Wildlife
- Forest Service
- Private
- State
- Wyoming Game & Fish Dept.
- Water

RECEIVED
APR 21 2016
LANDER FIELD OFFICE

0 3
Miles

N

Date: 4/13/2016

No warranty is made by the Bureau of Land Management (BLM) for use of the data for purposes not intended by BLM.

Tour 6 Miners Delight South Pass

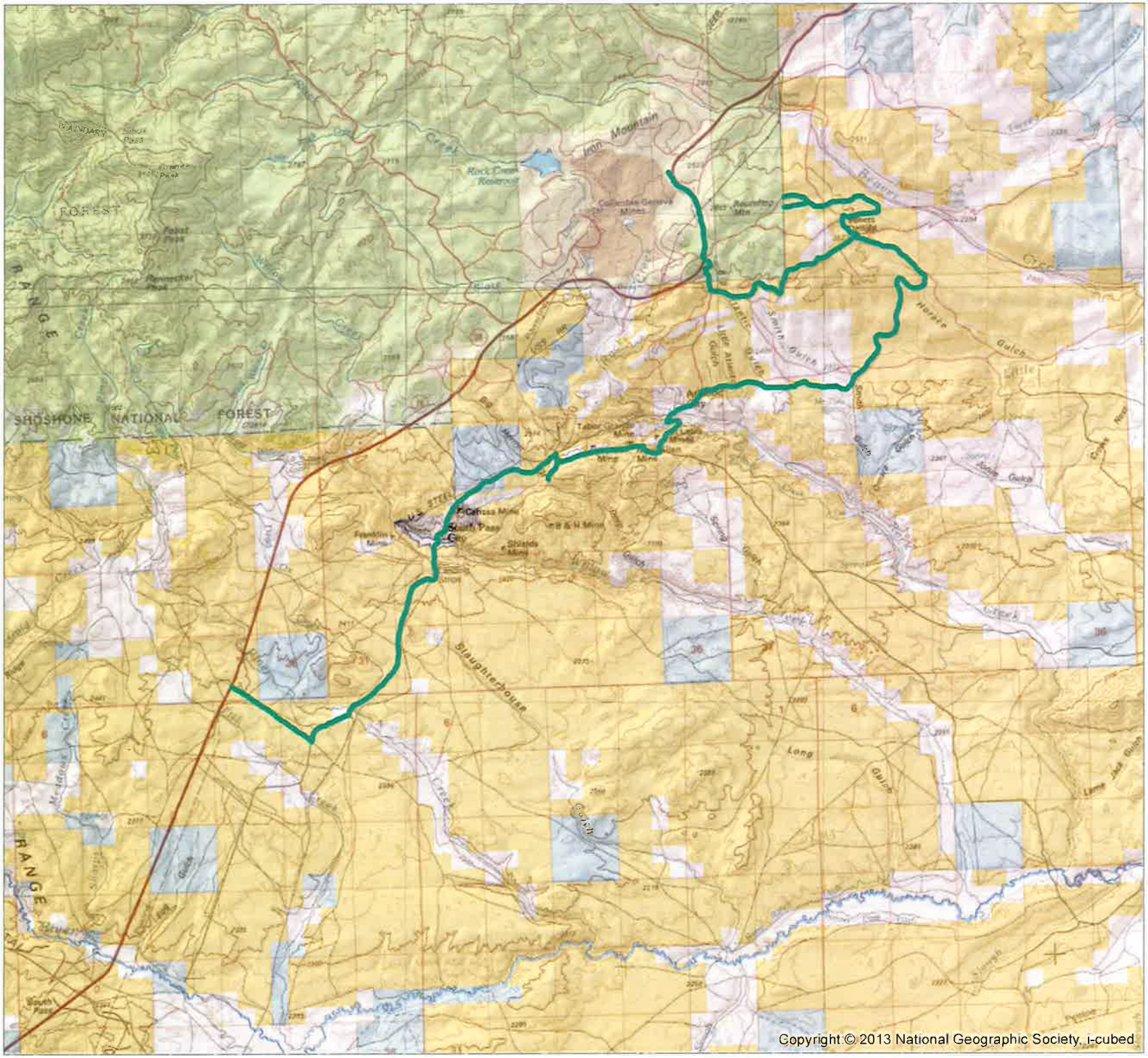

Wyoming Backroad Tours

Approved Routes

SurfaceOwnState

SURFACE

- Bureau of Indian Affairs
- Bureau of Land Management
- Bureau of Reclamation
- Fish & Wildlife
- Forest Service
- Private
- State
- Wyoming Game & Fish Dept.
- Water

RECEIVED
APR 21 2016
LANDER FIELD OFFICE

0 1.5
Miles

N

Date: 4/13/2016

No warranty is made by the Bureau of Land Management (BLM) for use of the data for purposes not intended by BLM.

Tour 7 Jack Ranch Sweetwater Bridge

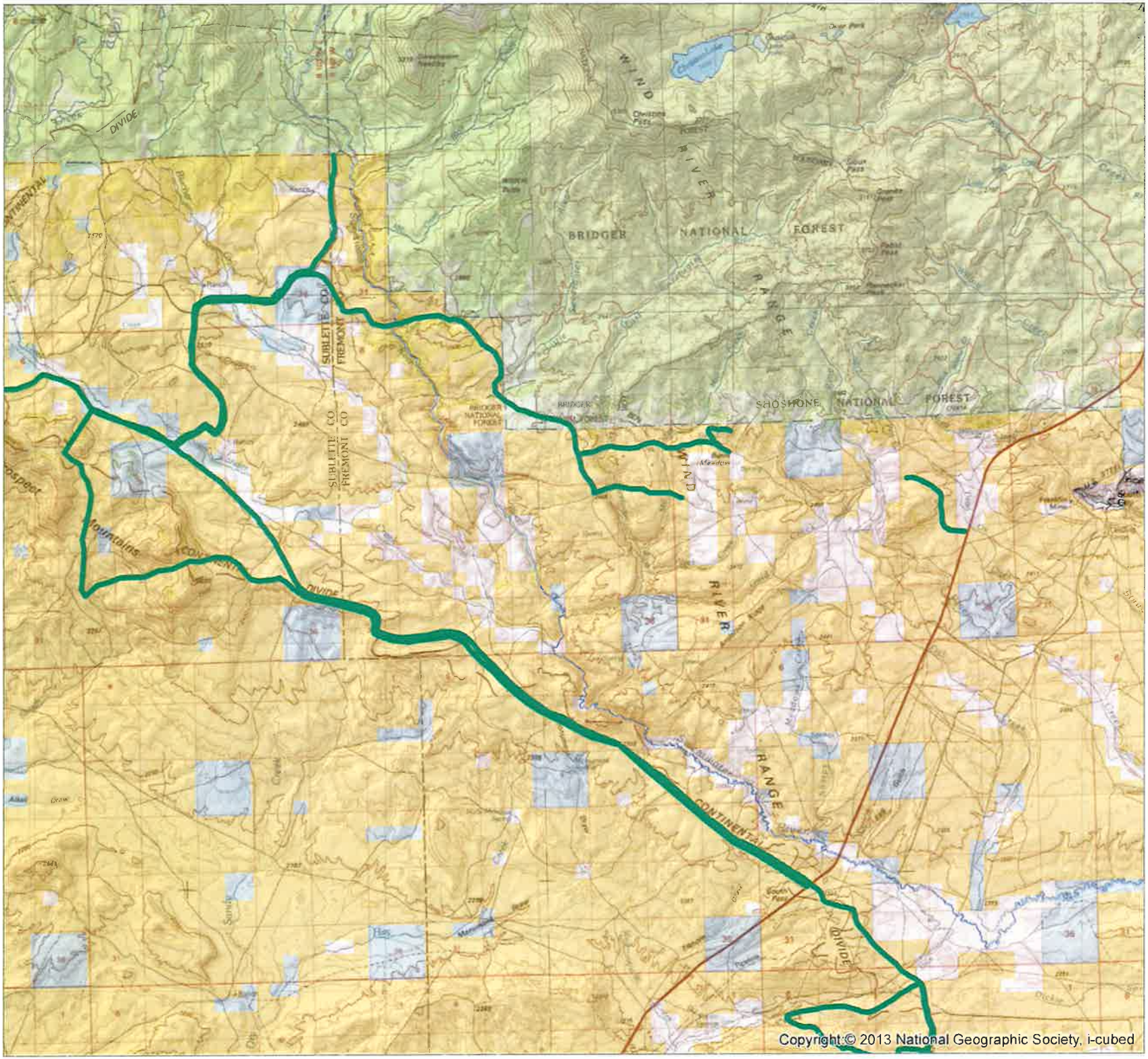

Wyoming Backroad Tours

Approved - Routes

SurfaceOwnState

SURFACE

- Bureau of Indian Affairs
- Bureau of Land Management
- Bureau of Reclamation
- Fish & Wildlife
- Forest Service
- Private
- State
- Wyoming Game & Fish Dept.
- Water

RECEIVED
APR 21 2016
LANDER FIELD OFFICE

0 2
Miles

N

Date: 4/13/2016

No warranty is made by the Bureau of Land Management (BLM) for use of the data for purposes not intended by BLM.

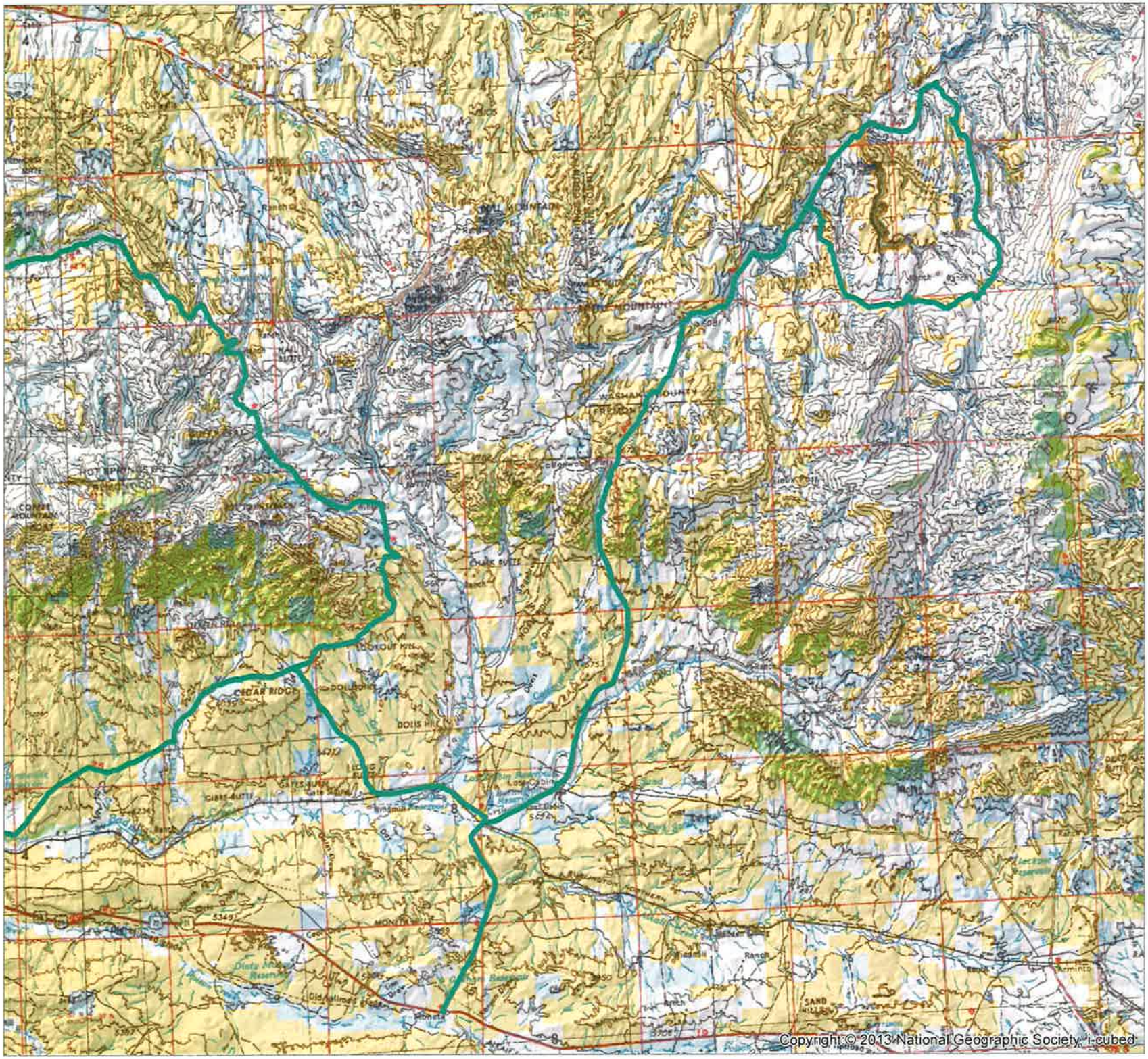

Tour 8 Cherry Creek Nowood

Wyoming Backroad Tours

Approved Routes

SurfaceOwnState

SURFACE

- Bureau of Indian Affairs
- Bureau of Land Management
- Bureau of Reclamation
- Fish & Wildlife
- Forest Service
- Private
- State
- Wyoming Game & Fish Dept.
- Water

RECEIVED
APR 21 2016
LANDER FIELD OFFICE

0 4
Miles

N

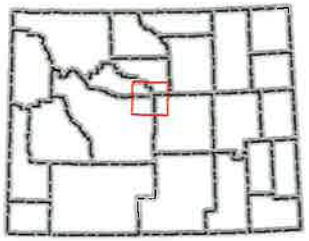

Date: 4/13/2016

No warranty is made by the Bureau of Land Management (BLM) for use of the data for purposes not intended by BLM.

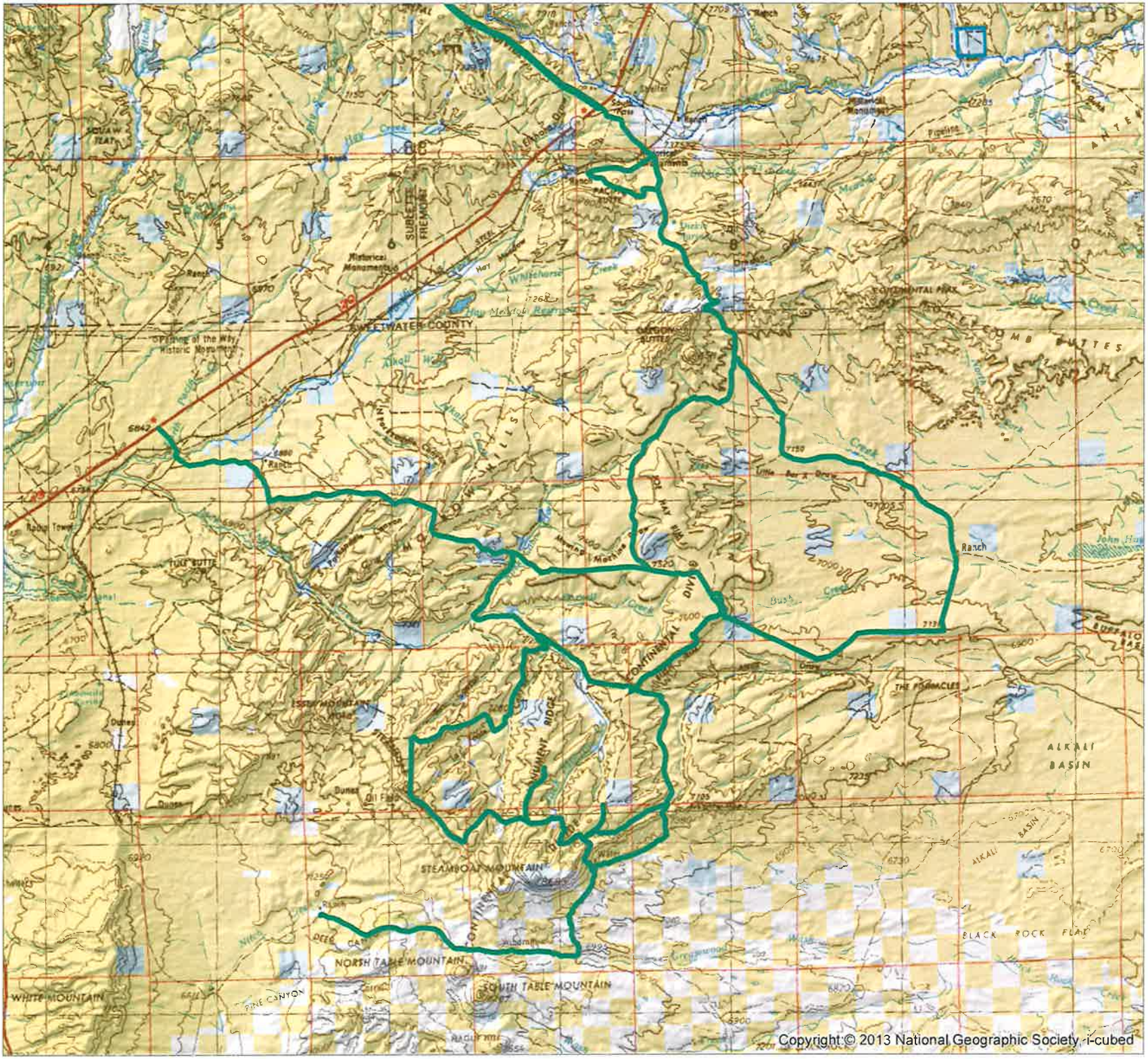

Tour 9 Oregon Buttes Steamboat Mtn

Wyoming Backroad Tours

Approved - Routes

SurfaceOwnState

SURFACE

- Bureau of Indian Affairs
- Bureau of Land Management
- Bureau of Reclamation
- Fish & Wildlife
- Forest Service
- Private
- State
- Wyoming Game & Fish Dept.
- Water

RECEIVED
APR 21 2016
LANDER FIELD OFFICE

0 4
Miles

N

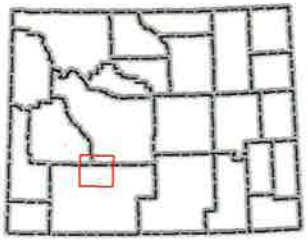

Date: 4/13/2016

No warranty is made by the Bureau of Land Management (BLM) for use of the data for purposes not intended by BLM.

Tour 10 East Fork and Dubois

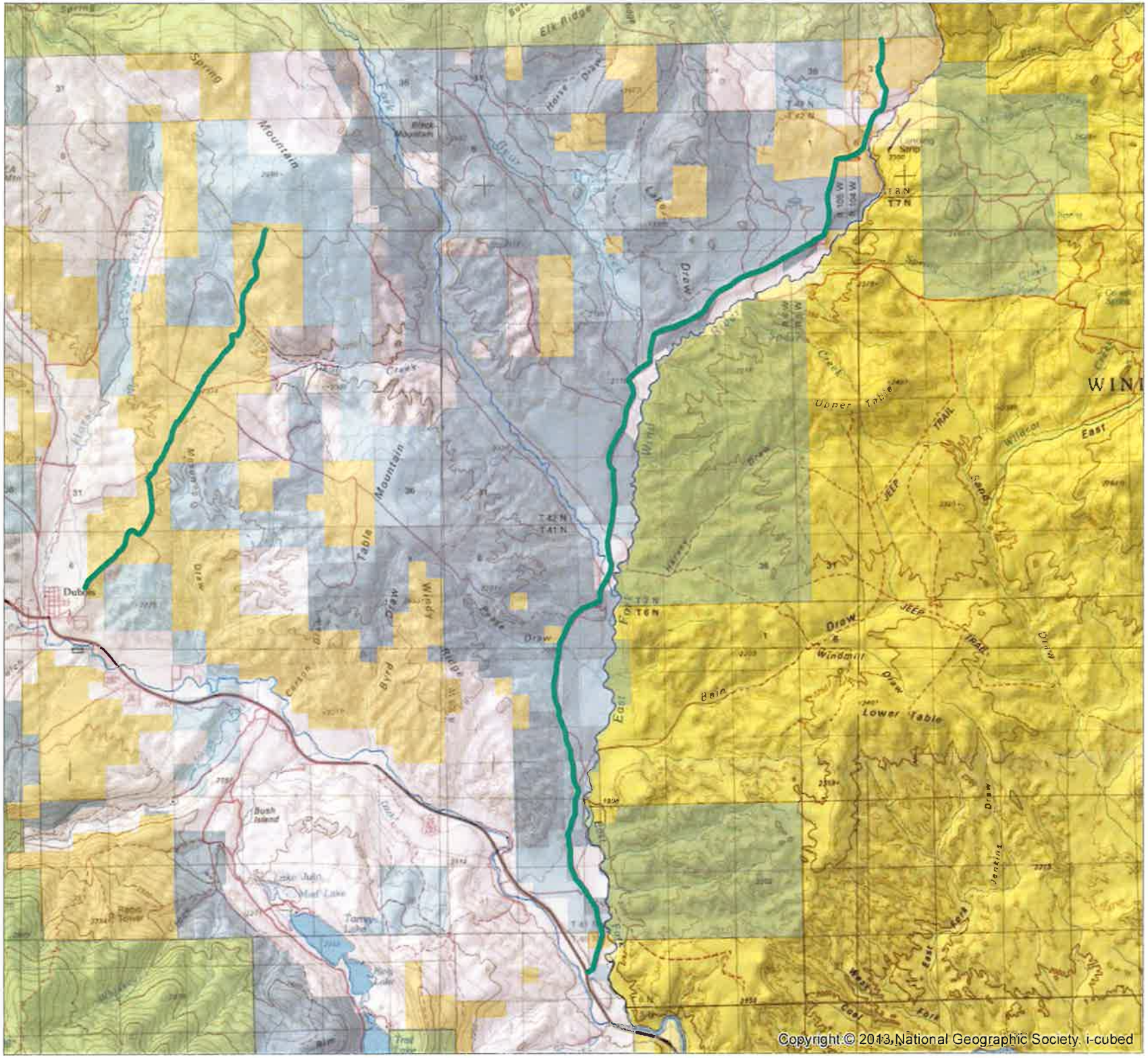

Wyoming Backroad Tours

Approved Routes

SurfaceOwnState

SURFACE

- Bureau of Indian Affairs
- Bureau of Land Management
- Bureau of Reclamation
- Fish & Wildlife
- Forest Service
- Private
- State
- Wyoming Game & Fish Dept.
- Water

RECEIVED
APR 21 2016
LANDER FIELD OFFICE

0 1.5
Miles

N

Date: 4/13/2016

No warranty is made by the Bureau of Land Management (BLM) for use of the data for purposes not intended by BLM.

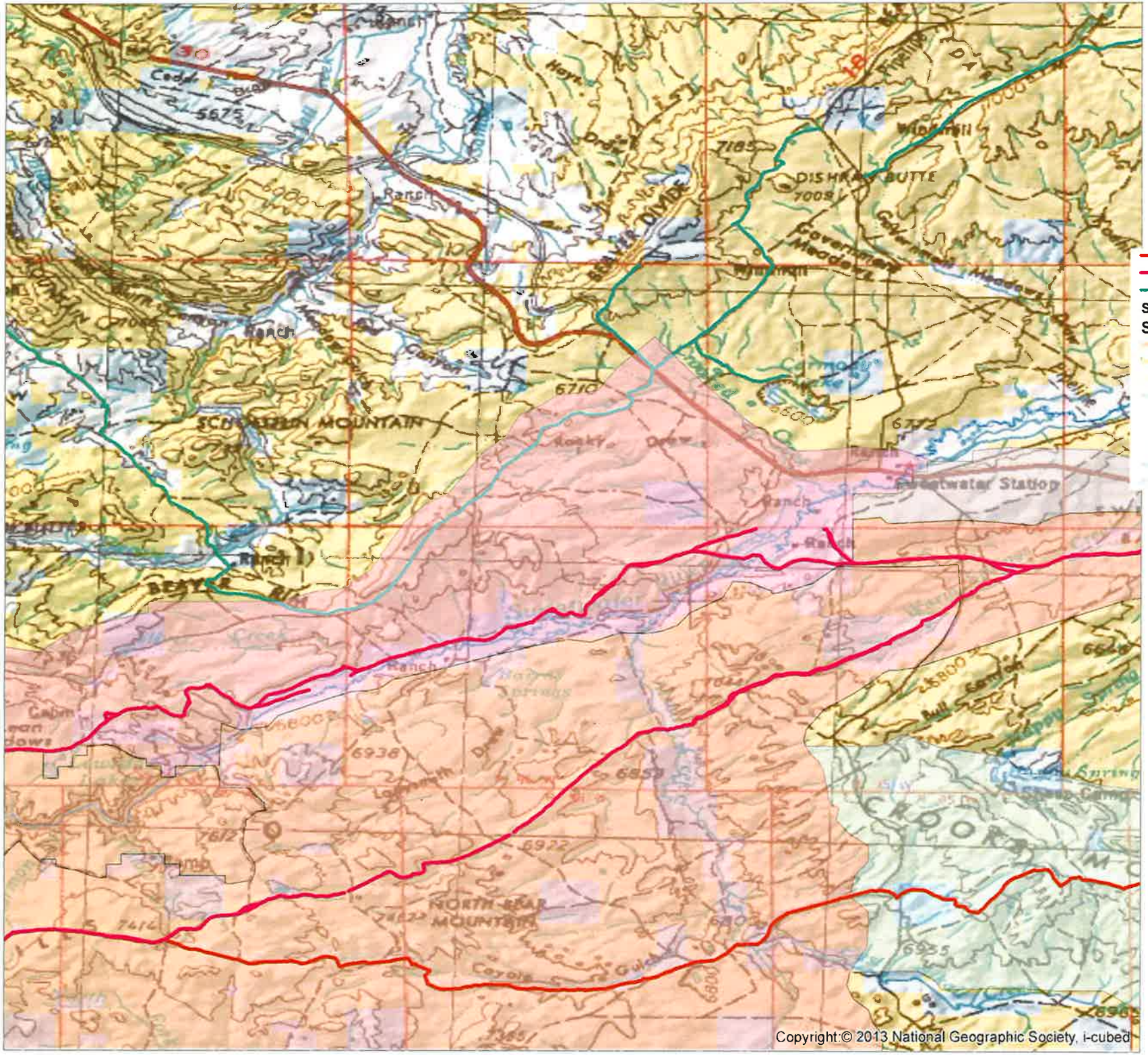

Copyright:© 2013 National Geographic Society, i-cubed

National Trails Undeveloped SRMA

- CDNST
- nht_rmp
- Wyoming Backroad Tours

SurfaceOwnState

SURFACE

- Bureau of Indian Affairs
- Bureau of Land Managemen
- Bureau of Reclamation
- Fish & Wildlife
- Forest Service
- Private
- State
- Wyoming Game & Fish Dept
- Water

0 2
Miles

N

Date: 4/25/2016

No warranty is made by the Bureau of Land Management (BLM) for use of the data for purposes not intended by BLM.

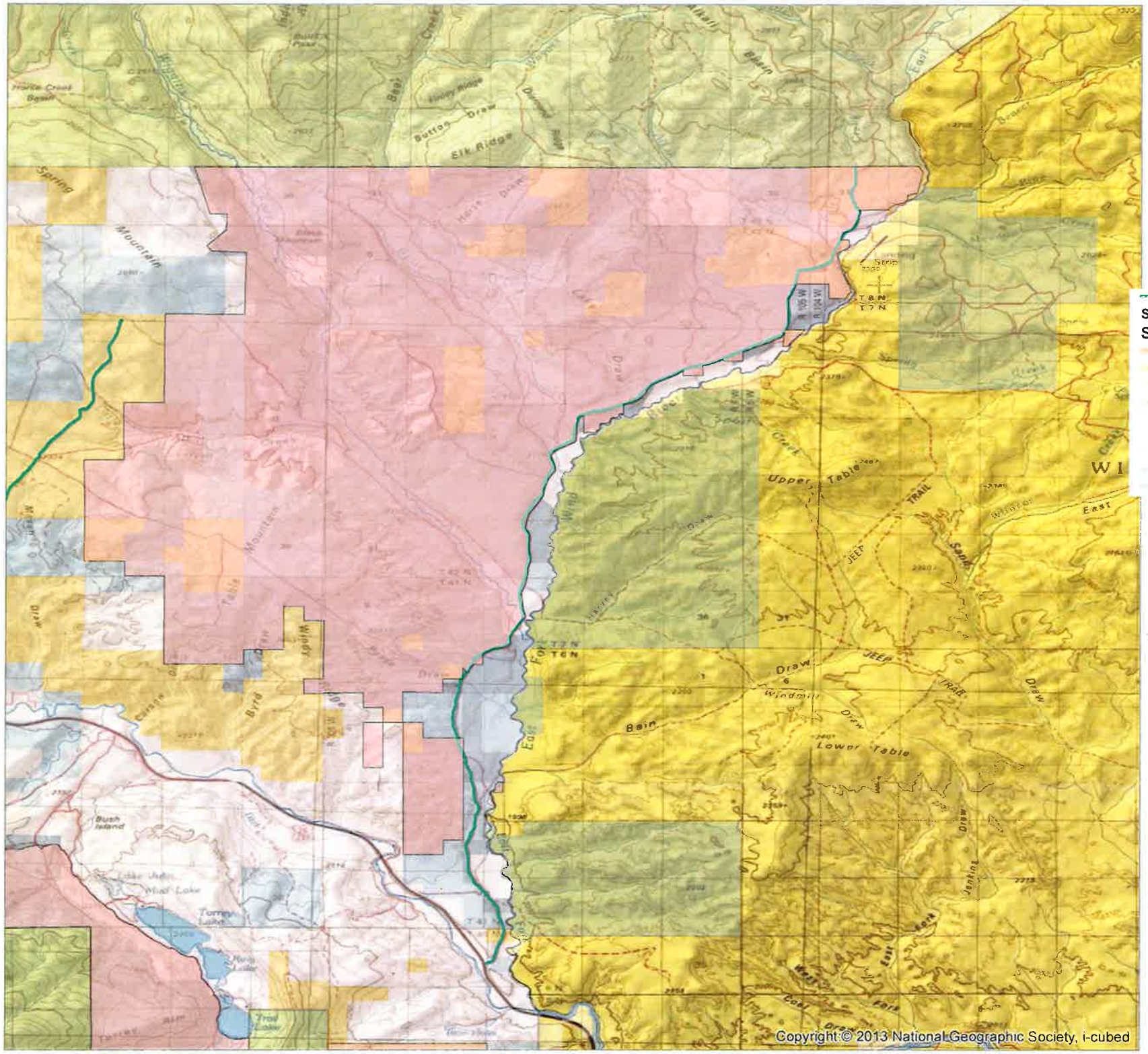

East Fork ERMA

Wyoming Backroad Tours

SurfaceOwnState

SURFACE

- Bureau of Indian Affairs
- Bureau of Land Managemen
- Bureau of Reclamation
- Fish & Wildlife
- Forest Service
- Private
- State
- Wyoming Game & Fish Dept
- Water

0 1.9
Miles

N

Date: 4/25/2016

No warranty is made by the Bureau of Land Management (BLM) for use of the data for purposes not intended by BLM.

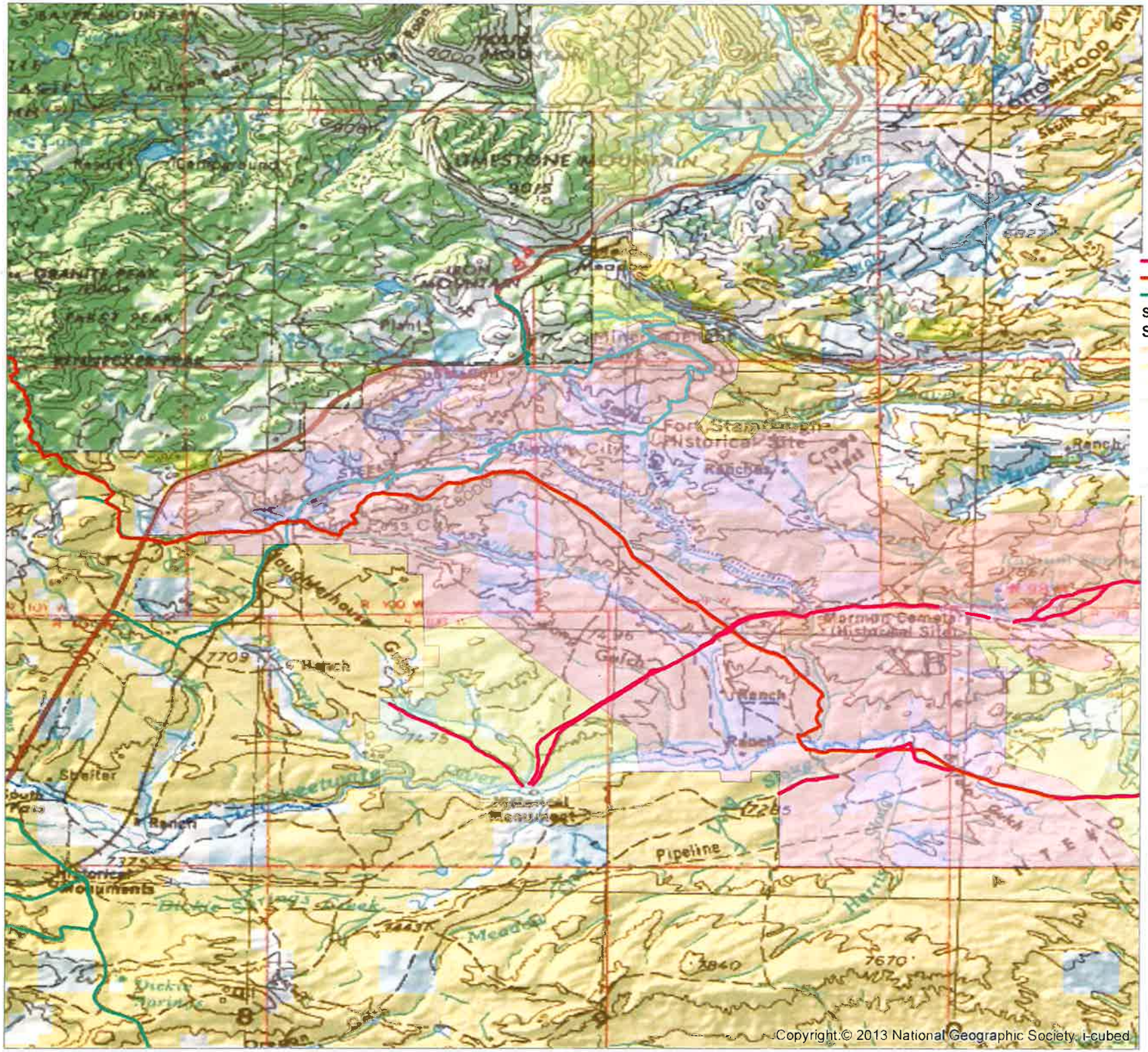

Sweetwater Mining District RMZ

nht_rmp
CDNST
Wyoming Backroad Tours

SurfaceOwnState

SURFACE

Bureau of Indian Affairs
Bureau of Land Managemen
Bureau of Reclamation
Fish & Wildlife
Forest Service
Private
State
Wyoming Game & Fish Dept
Water

0 2
Miles

N

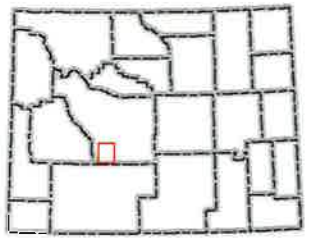

Date: 4/25/2016

No warranty is made by the Bureau of Land Management (BLM) for use of the data for purposes not intended by BLM.

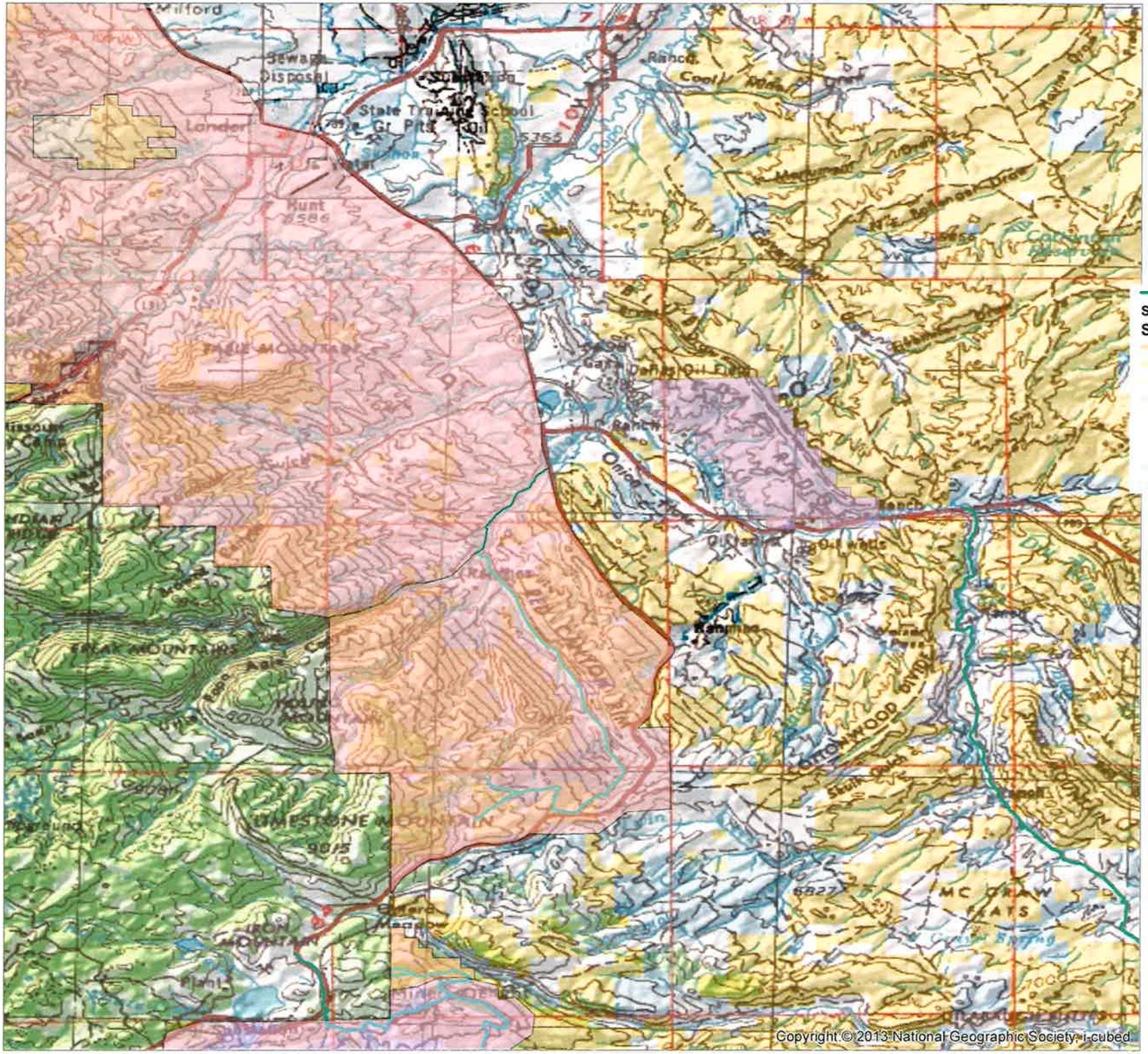

Red Canyon ERMA

Wyoming Backroad Tours

SurfaceOwnState

SURFACE

- Bureau of Indian Affairs
- Bureau of Land Managemen
- Bureau of Reclamation
- Fish & Wildlife
- Forest Service
- Private
- State
- Wyoming Game & Fish Dept
- Water

0 2
Miles

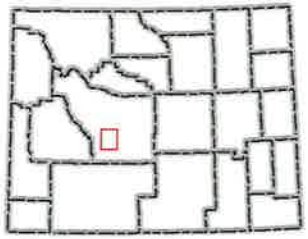

Date: 4/25/2016

No warranty is made by the Bureau of Land Management (BLM) for use of the data for purposes not intended by BLM.

Attachment A, Whiskey Basin Map

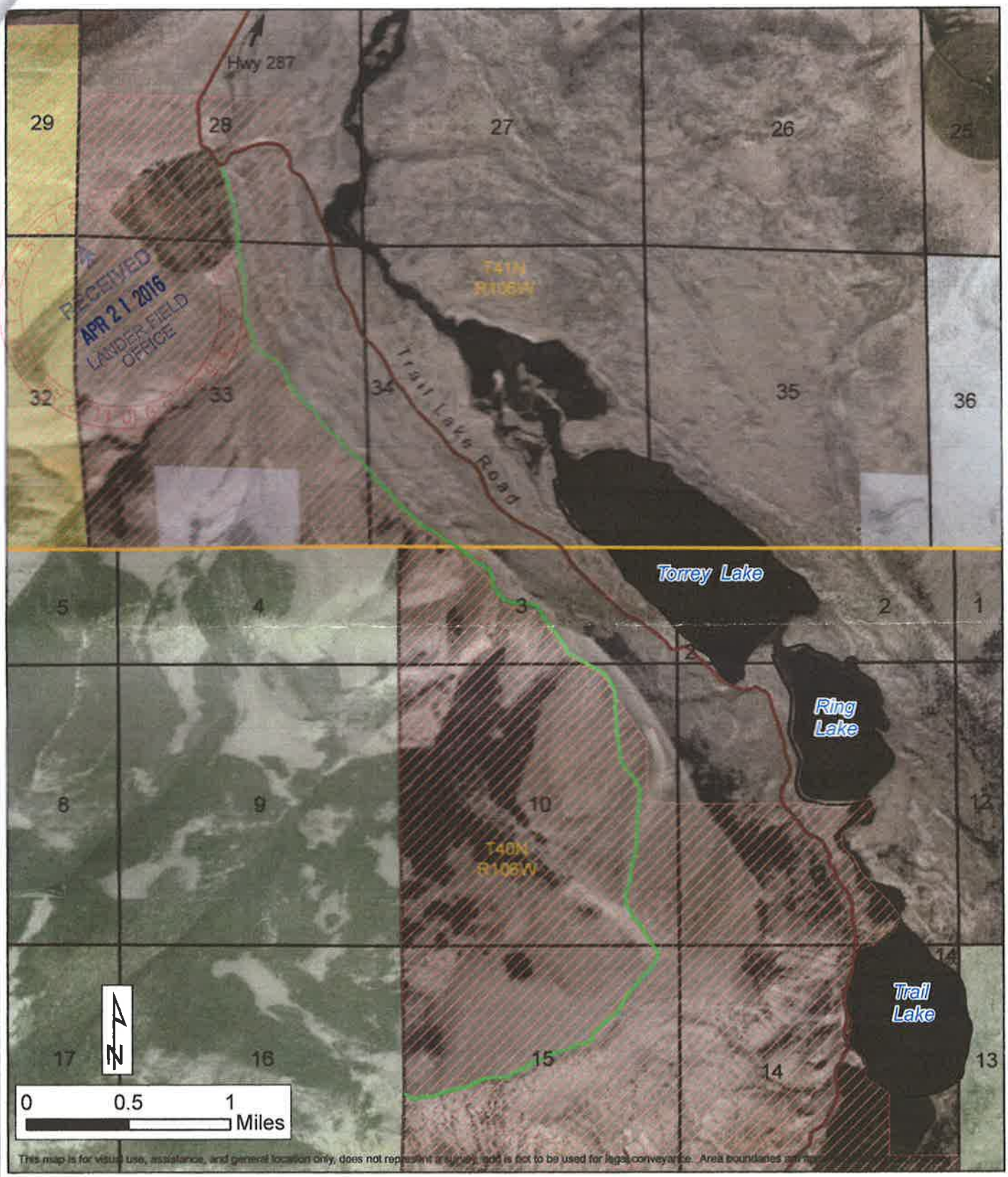

RECEIVED
APR 21 2016
LANDER FIELD OFFICE

This map is for visual use, assistance, and general location only, does not represent a survey, and is not to be used for legal conveyance. Area boundaries are approx

Other Roads

Special Use Permit Road

Whiskey Basin WHMA

Township Range

Sections

Forest Service

State

Bureau of Land Management

Attachment A to Special Use Permit Issued
by Wyoming Game and Fish Commission
to Dale Sackett