Oil & Gas Parcels Under Review October 18, 2016 Competitive Lease Sale Map 1

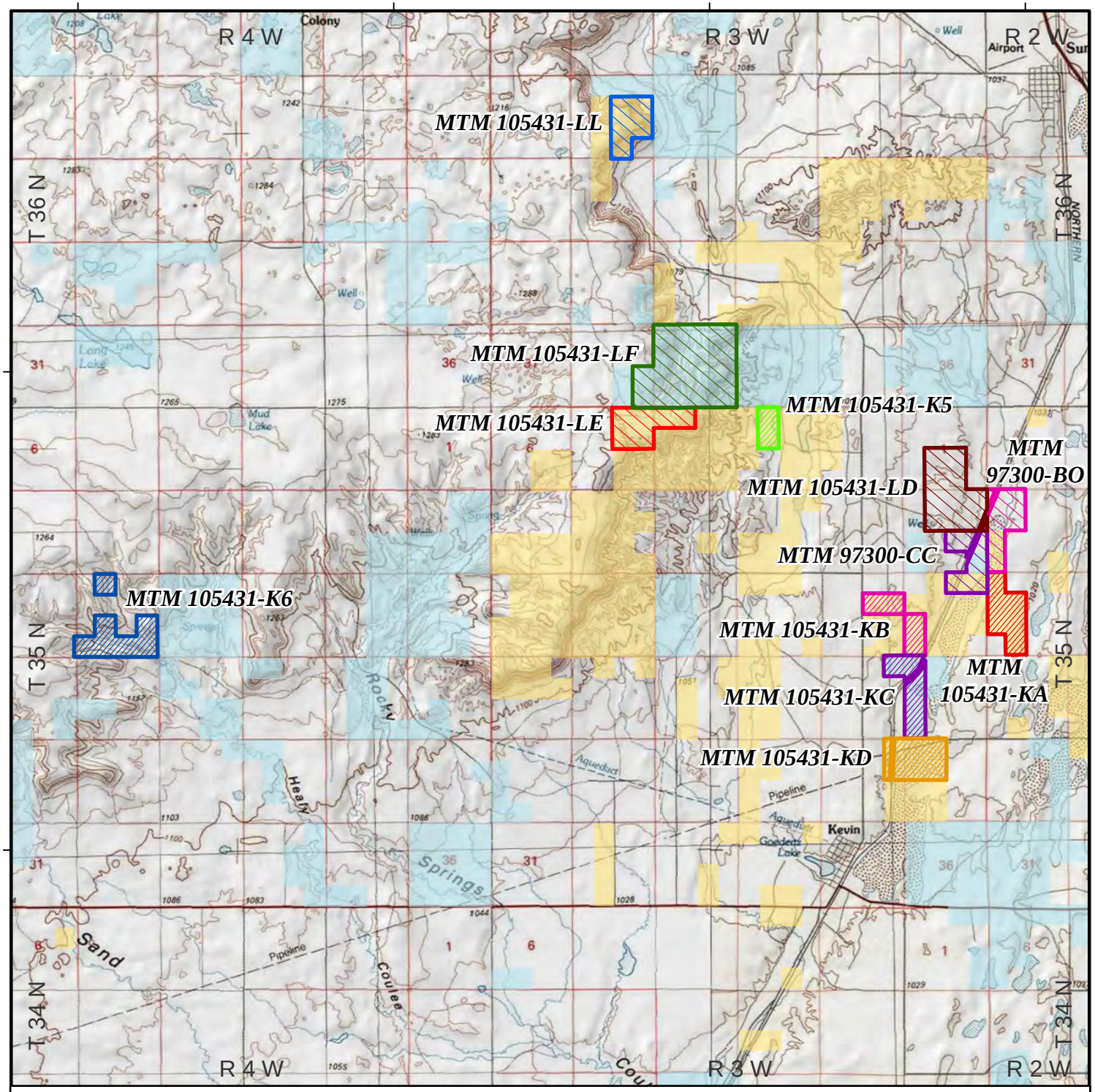

No warranty is made by the BLM as to the accuracy, reliability, or completeness of this data for individual use or aggregate use with other data.

0 1 2 4
Miles

MTM 105431-KA
MTM 105431-K5
MTM 105431-K6
MTM 105431-KB
MTM 105431-KC
MTM 105431-KD
MTM 105431-LD
MTM 105431-LE
MTM 105431-LF
MTM 105431-LL
MTM 97300-BO
MTM 97300-CC

Surface Ownership
BLM - Public Domain
Division of State Lands
Private

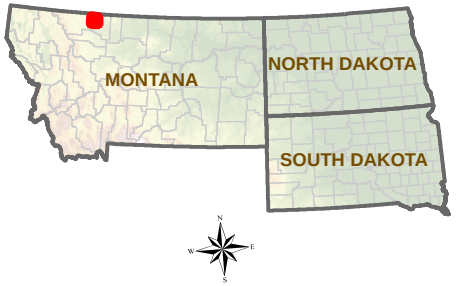

Map prepared by:
U.S. Department of the Interior
Bureau of Land Management
Montana/Dakotas State Office
5001 Southgate Drive
Billings, MT 59101

Oil & Gas Parcels Under Review October 18, 2016 Competitive Lease Sale Map 2

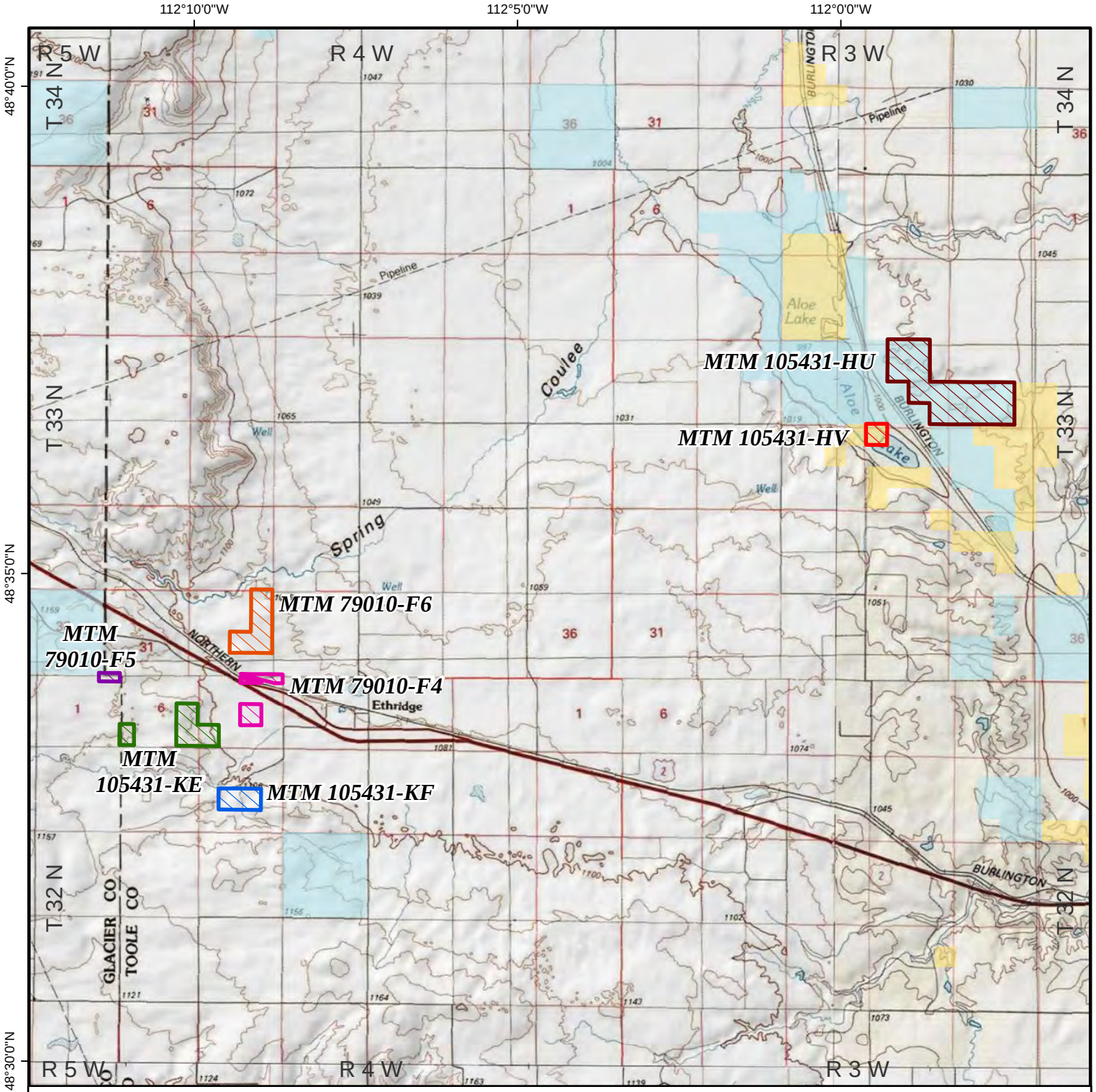

MTM 105431-HU
MTM 105431-HV
MTM 105431-KE
MTM 105431-KF
MTM 79010-F4
MTM 79010-F5
MTM 79010-F6

Surface Ownership

BLM - Public Domain
Division of State Lands
Private

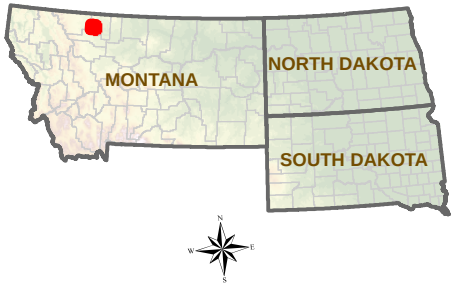

No warranty is made by the BLM as to the accuracy, reliability, or completeness of this data for individual use or aggregate use with other data.

0 1 2 4
Miles

Map prepared by:
U.S. Department of the Interior
Bureau of Land Management
Montana/Dakotas State Office
5001 Southgate Drive
Billings, MT 59101

Oil & Gas Parcels Under Review October 18, 2016 Competitive Lease Sale Map 3

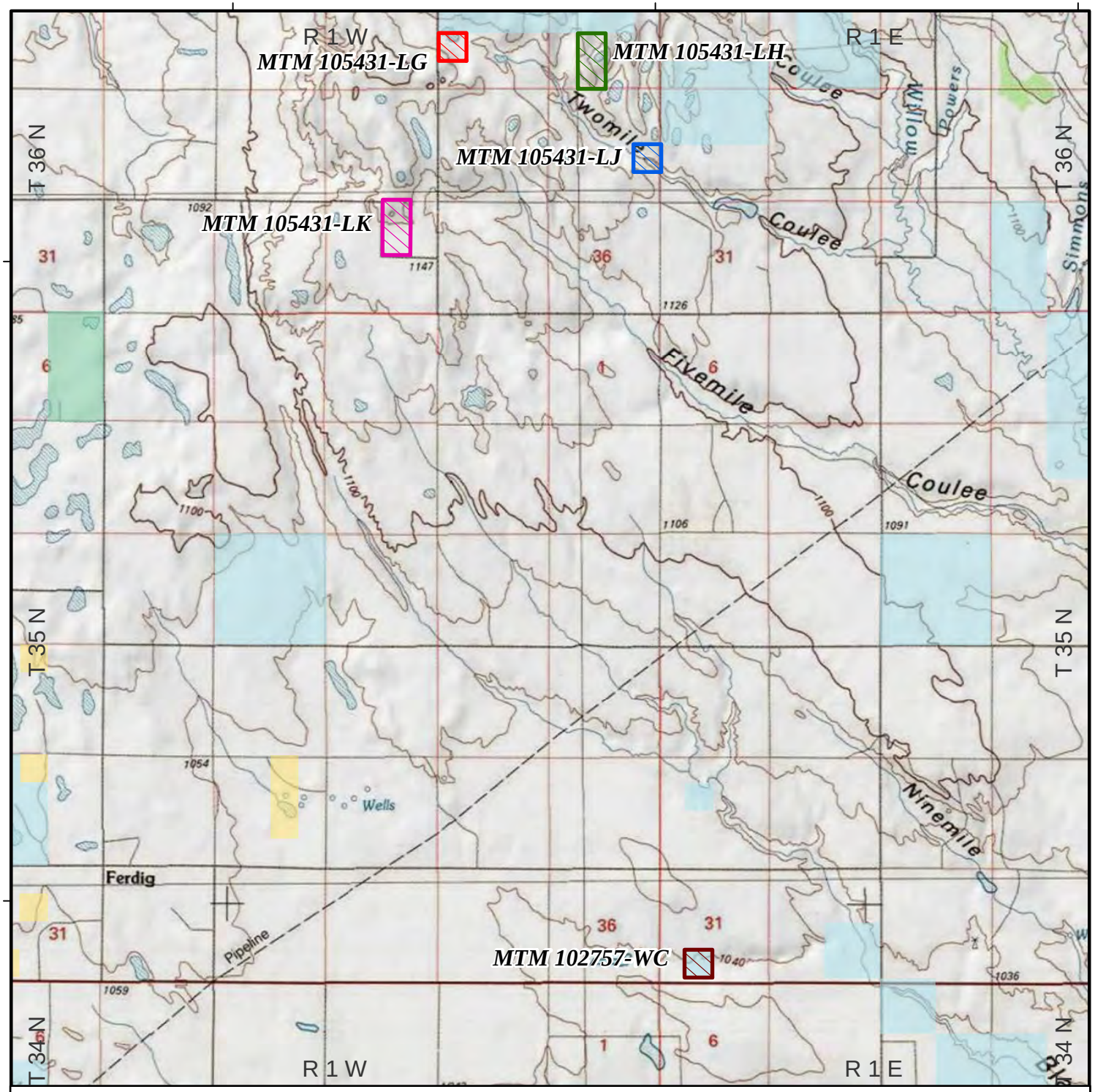

No warranty is made by the BLM as to the accuracy, reliability, or completeness of this data for individual use or aggregate use with other data.

0 1 2 4
Miles

MTM 102757-WC
MTM 105431-LG
MTM 105431-LH
MTM 105431-LJ
MTM 105431-LK

Surface Ownership
- BLM - Public Domain
- Division of State Lands
- US Fish and Wildlife Service
- Private

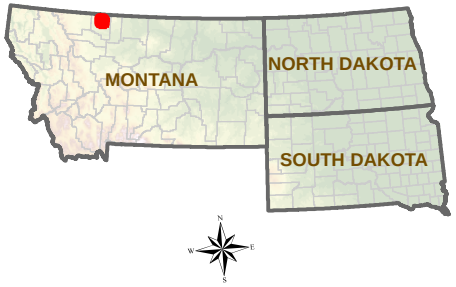

Map prepared by:
U.S. Department of the Interior
Bureau of Land Management
Montana/Dakotas State Office
5001 Southgate Drive
Billings, MT 59101

Oil & Gas Parcels Under Review October 18, 2016 Competitive Lease Sale Map 4

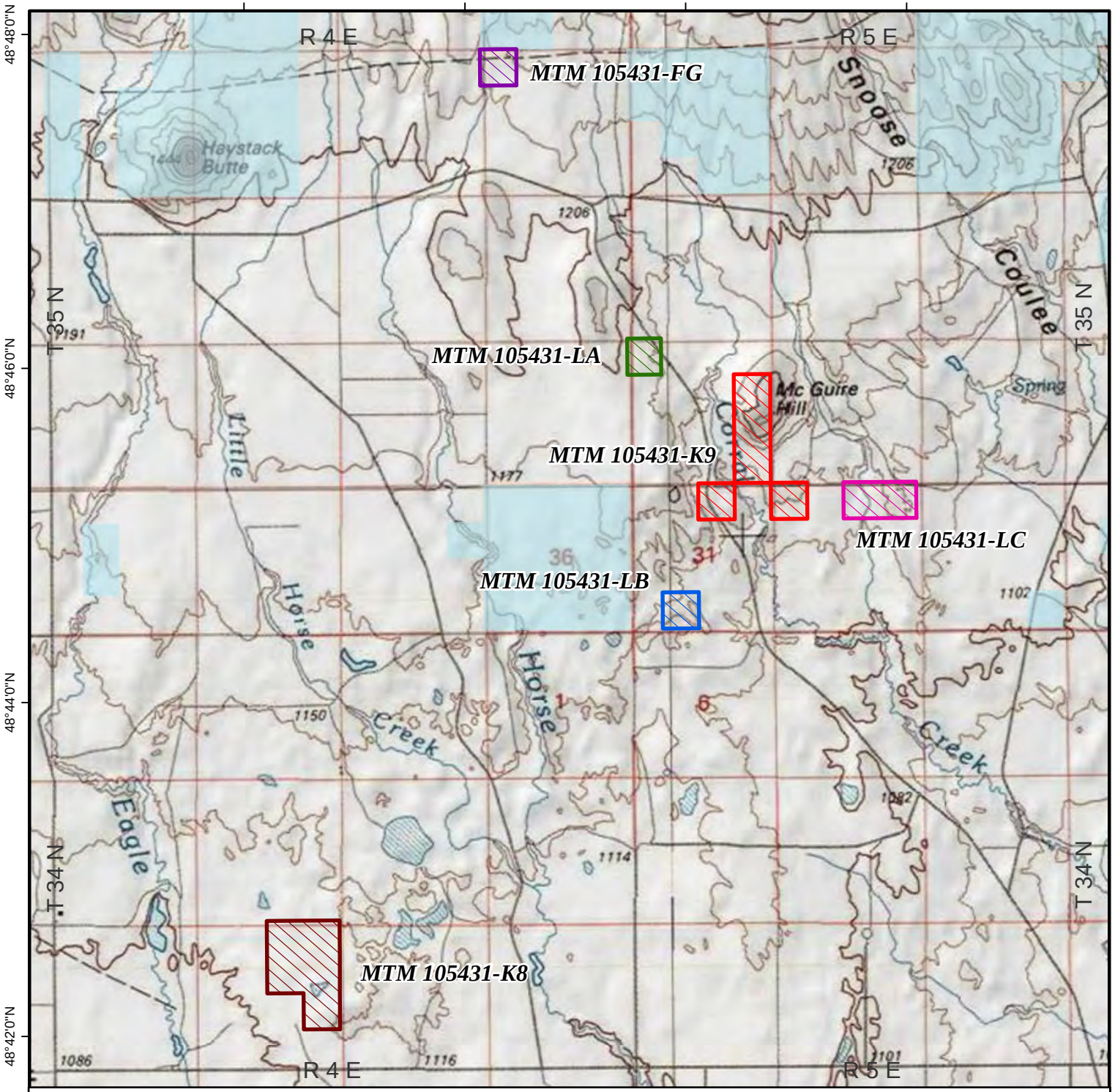

MTM 105431-FG
MTM 105431-K8
MTM 105431-K9
MTM 105431-LA
MTM 105431-LB
MTM 105431-LC

Surface Ownership
Division of State Lands
Private

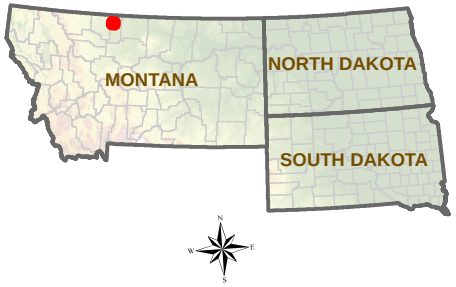

0 0.5 1 2
Miles

No warranty is made by the BLM as to the accuracy, reliability, or completeness of this data for individual use or aggregate use with other data.

Map prepared by:
U.S. Department of the Interior
Bureau of Land Management
Montana/Dakotas State Office
5001 Southgate Drive
Billings, MT 59101

Oil & Gas Parcels Under Review October 18, 2016 Competitive Lease Sale Map 5

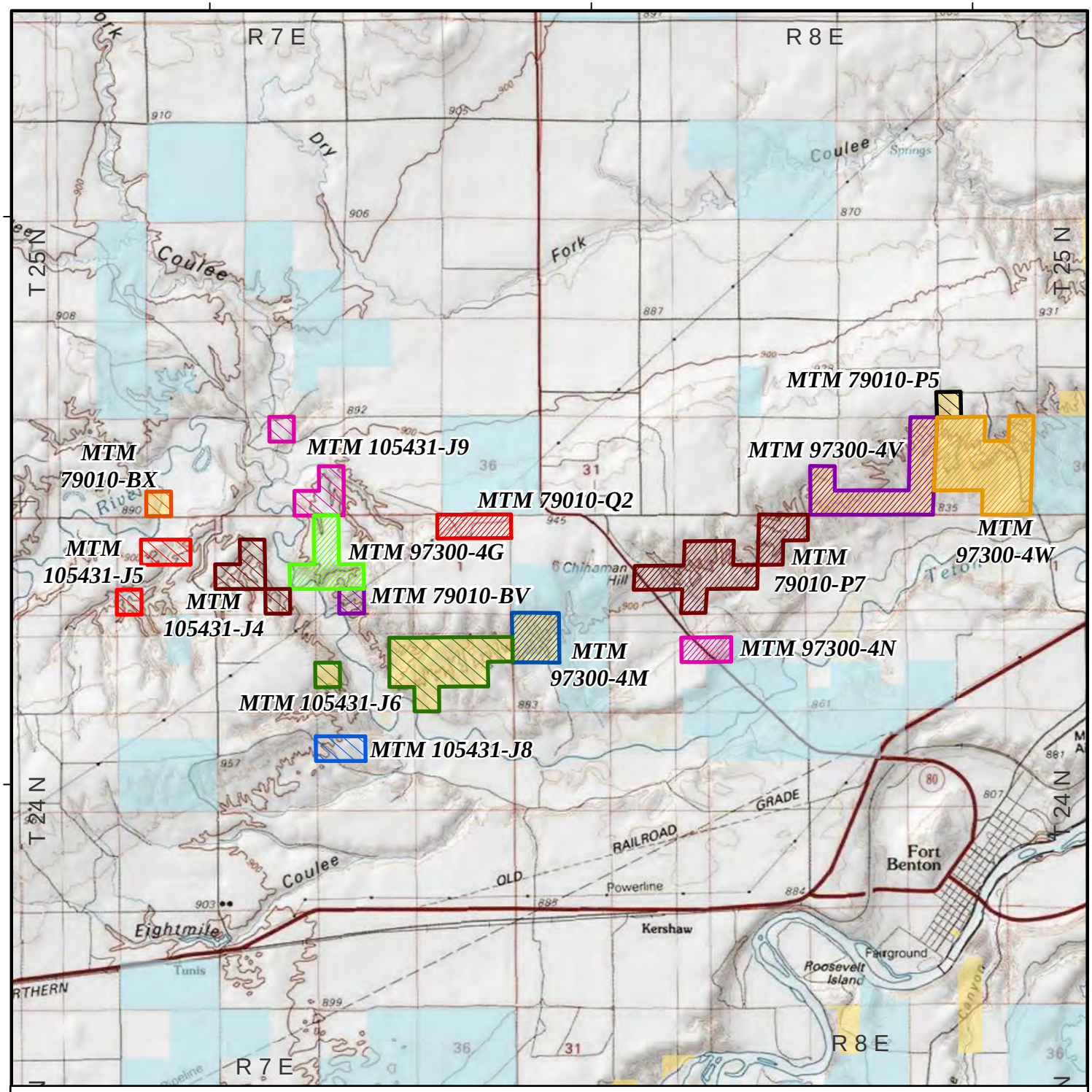

No warranty is made by the BLM as to the accuracy, reliability, or completeness of this data for individual use or aggregate use with other data.

- MTM 105431-J4
- MTM 105431-J5
- MTM 105431-J6
- MTM 105431-J8
- MTM 105431-J9
- MTM 79010-BV
- MTM 79010-BX
- MTM 79010-P5
- MTM 79010-P7
- MTM 79010-Q2
- MTM 97300-4G
- MTM 97300-4M
- MTM 97300-4N
- MTM 97300-4V
- MTM 97300-4W

Surface Ownership

- BLM - Public Domain
- Division of State Lands
- Private

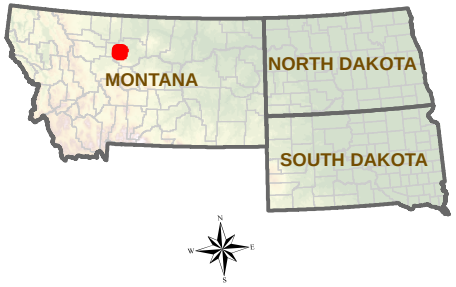

Map prepared by:
U.S. Department of the Interior
Bureau of Land Management
Montana/Dakotas State Office
5001 Southgate Drive
Billings, MT 59101

Oil & Gas Parcels Under Review October 18, 2016 Competitive Lease Sale Map 6

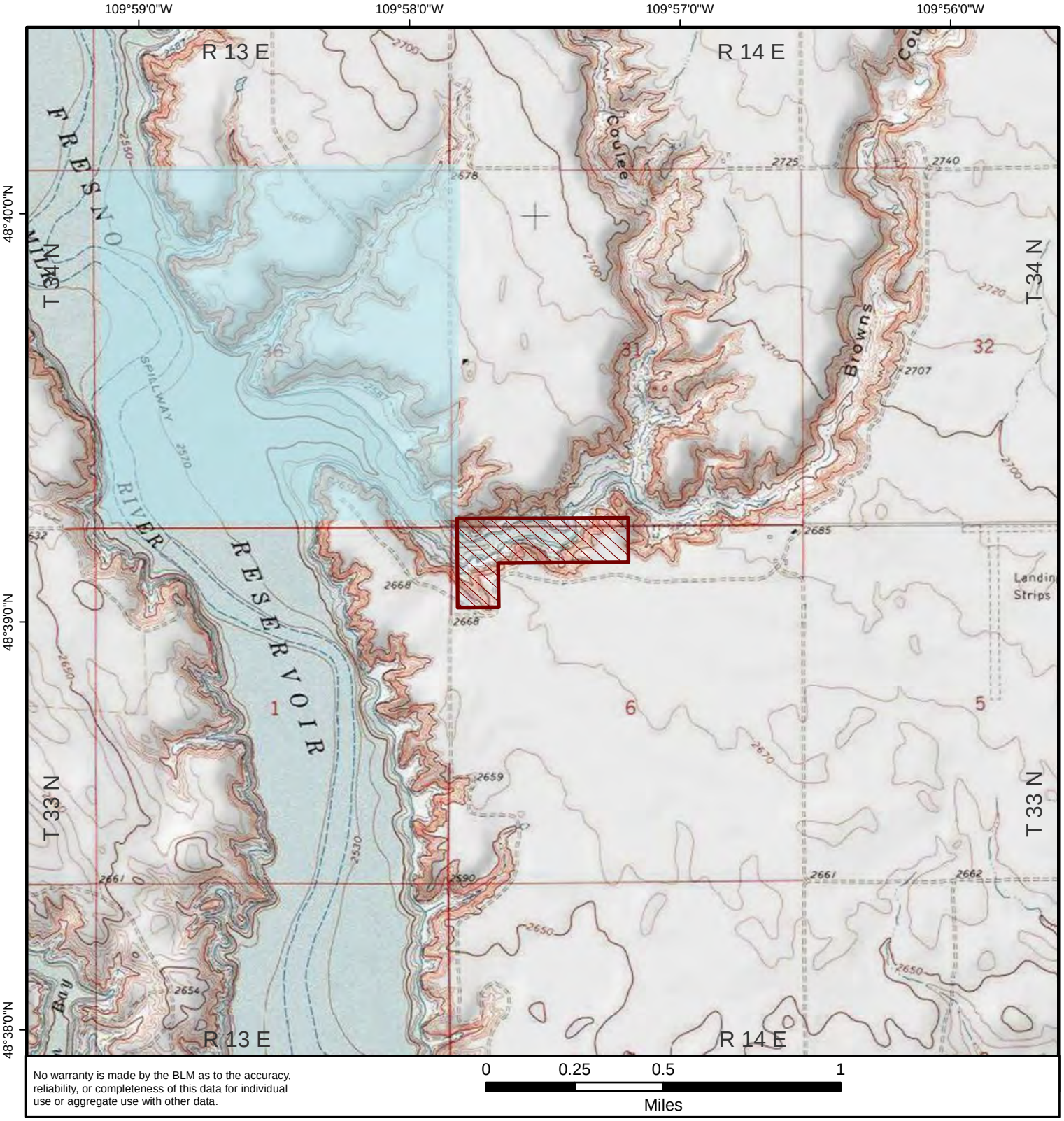

MTM 79010-FB

Surface Ownership

Division of State Lands

Private

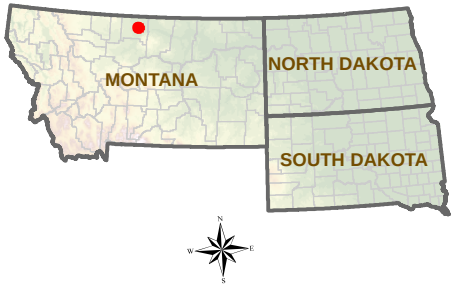

No warranty is made by the BLM as to the accuracy, reliability, or completeness of this data for individual use or aggregate use with other data.

0 0.25 0.5 1

Miles

Map prepared by:
U.S. Department of the Interior
Bureau of Land Management
Montana/Dakotas State Office
5001 Southgate Drive
Billings, MT 59101

Oil & Gas Parcels Under Review October 18, 2016 Competitive Lease Sale Map 7

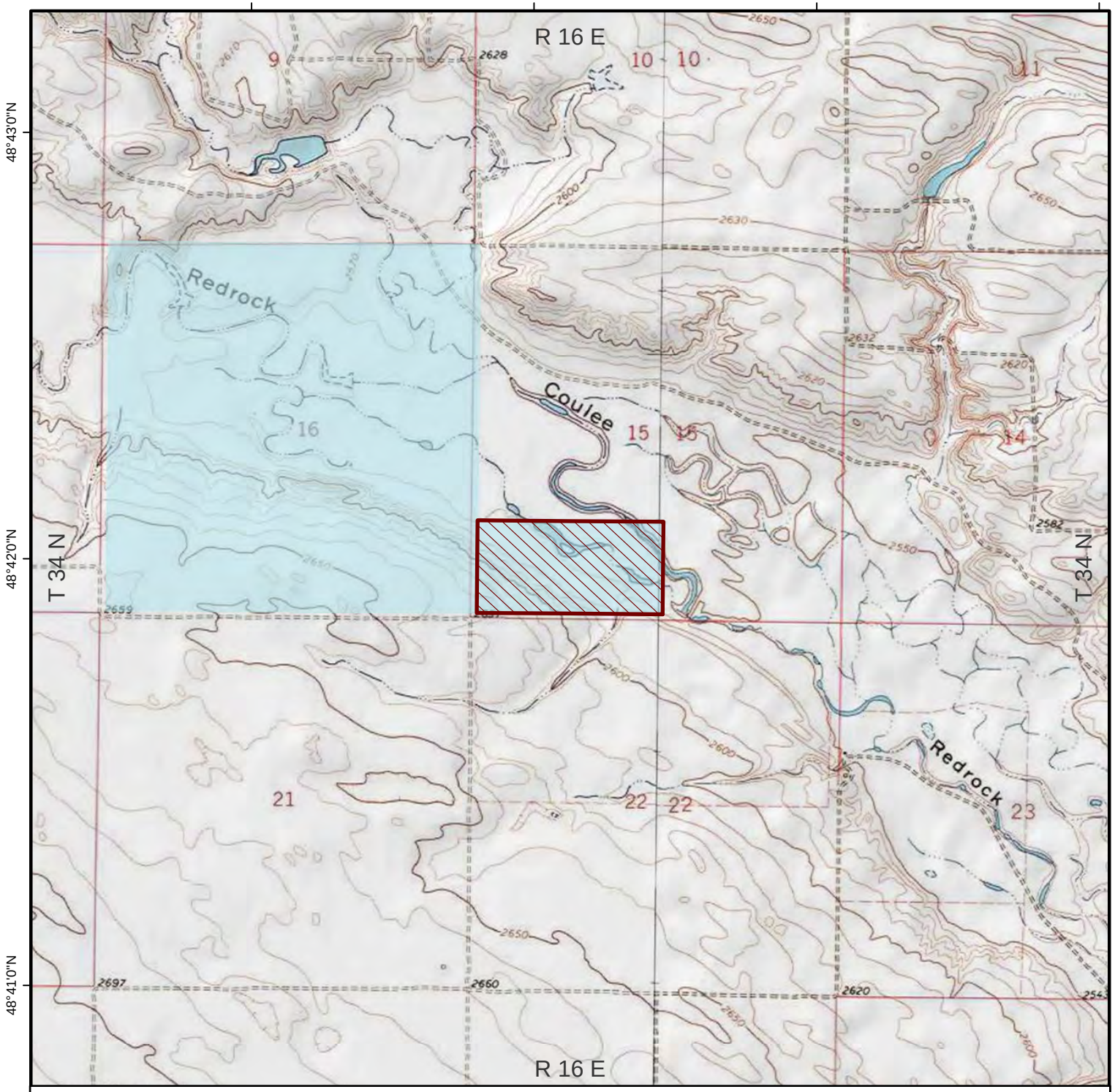

MTM 105431-H3

Surface Ownership

- Division of State Lands
- Private

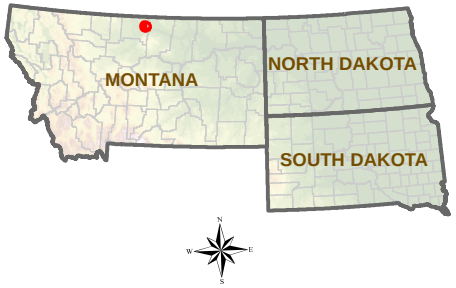

No warranty is made by the BLM as to the accuracy, reliability, or completeness of this data for individual use or aggregate use with other data.

0 0.25 0.5 1
Miles

Map prepared by:
U.S. Department of the Interior
Bureau of Land Management
Montana/Dakotas State Office
5001 Southgate Drive
Billings, MT 59101

Oil & Gas Parcels Under Review October 18, 2016 Competitive Lease Sale Map 8

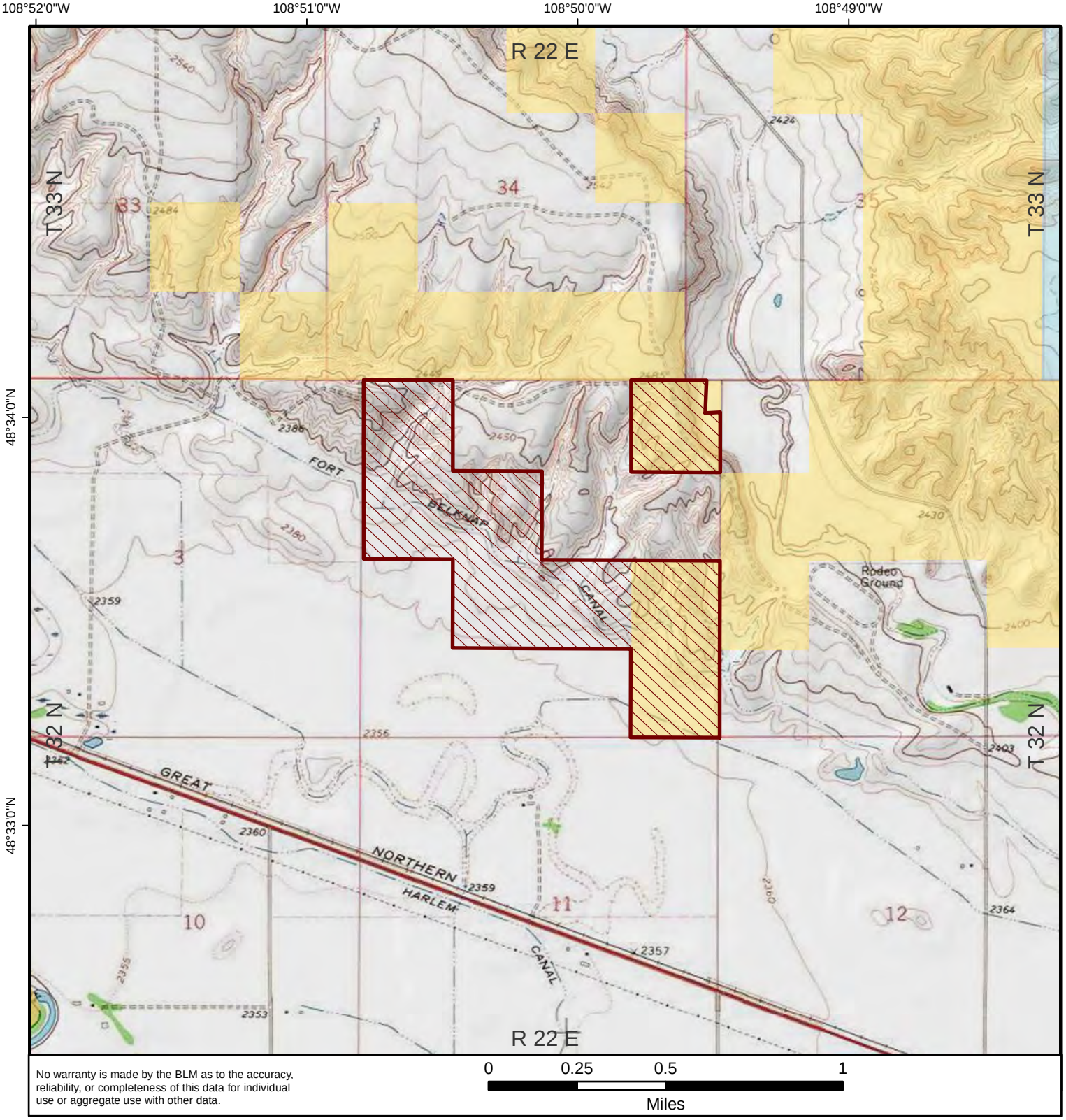

No warranty is made by the BLM as to the accuracy, reliability, or completeness of this data for individual use or aggregate use with other data.

Map prepared by:
U.S. Department of the Interior
Bureau of Land Management
Montana/Dakotas State Office
5001 Southgate Drive
Billings, MT 59101