©2015 Westwood Professional Services, Inc.

SEE SHEET 192

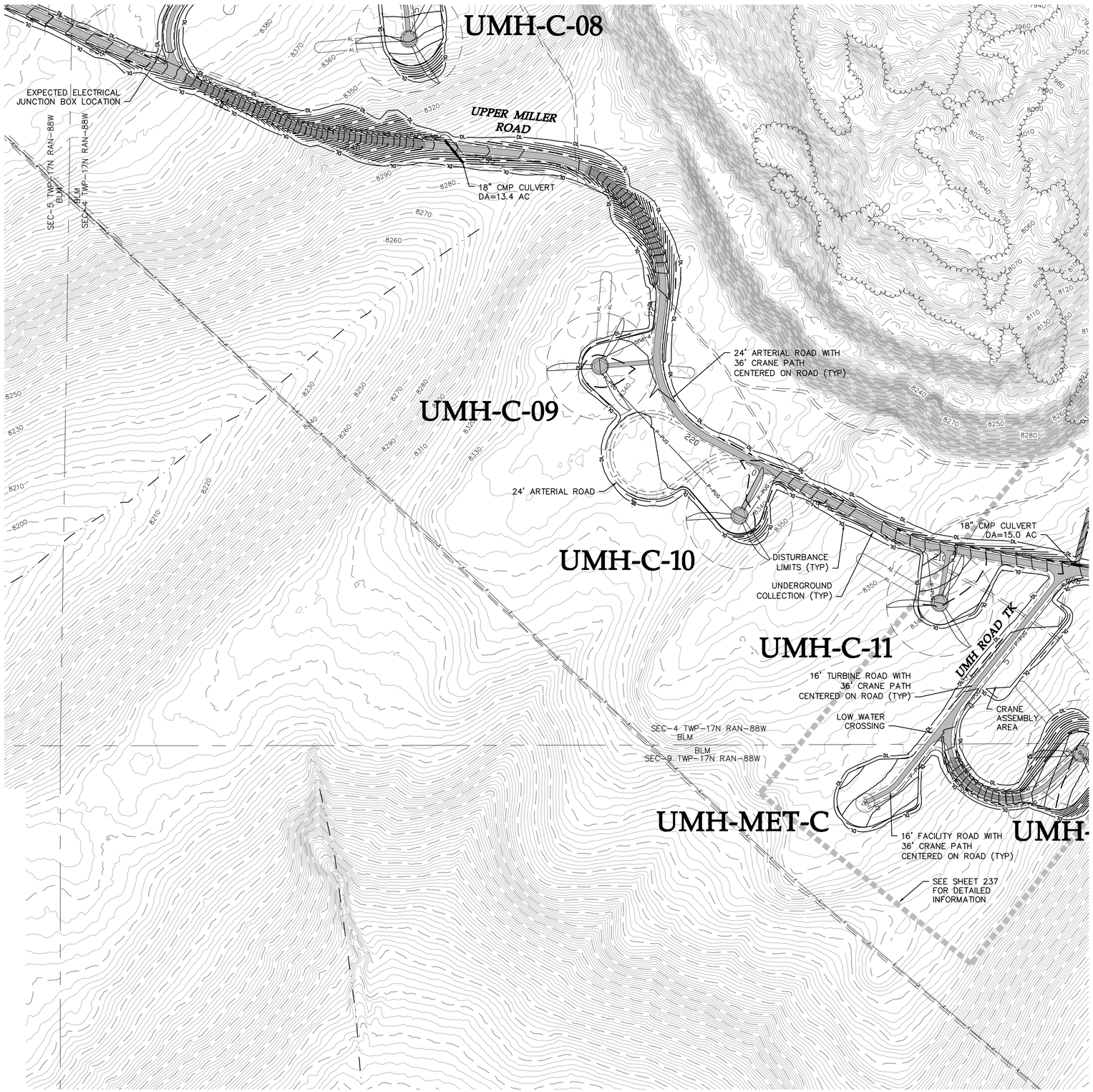

LEGEND:

- PROPOSED ARTERIAL ROAD AND CRANE PATH
- PROPOSED ARTERIAL ROAD
- PROPOSED TURBINE ROAD AND CRANE PATH
- PROPOSED FACILITY ROAD
- PROPOSED CRANE PATH
- PROPOSED 6% OR GREATER ROAD GRADE
- DL — PROPOSED DISTURBANCE LIMITS
- AL — PROPOSED ACTIVITY LIMITS
- P-PUG — PROPOSED UNDERGROUND COLLECTION
- P-POH — PROPOSED OVERHEAD COLLECTION
- P-POH — PROPOSED 230 kV TRANSMISSION
- PROPOSED POTABLE WATERMAIN
- PROPOSED NON-POTABLE WATERMAIN
- PROPOSED SANITARY SEWER/FORCEMAIN
- POH — PROPOSED OVERHEAD POWER
- ROADWAY AS PART OF PREVIOUS PLANS ISSUED FOR PERMIT
- PROPOSED 10' CONTOURS
- PROPOSED 2' CONTOURS
- XXXX — UTILITY CROSSING (SEE TABLE)
- XXXX — FENCE CROSSING (SEE TABLE)
- FACILITY AS PART OF PREVIOUS PLANS
- PROPOSED FACILITY
- TURBINE LOCATION
- XXX-X-XX — TURBINE NUMBER
- EX. DIRT ROAD/TRAIL
- X — EX. FENCE
- EX. CULVERT
- TUG — EX. TELEPHONE LINE
- POH — EX. OVERHEAD POWER
- FOP — EX. FIBER OPTIC LINE
- WAT — EX. WATER LINE
- GAS — EX. GAS PIPELINE
- 7480 — EX. 10' CONTOURS
- EX. 2' CONTOURS
- EX. TREE LINE
- EX. WATERWAY (GIS)



KEY MAP

Westwood

Westwood Professional Services, Inc.
7699 Anagram Drive
Eden Prairie, MN 55344

PHONE 952-937-5150
FAX 952-937-5822
TOLL FREE 1-888-937-5150

www.westwoodps.com

Designed: DK/KM
Checked: RC/PC
Drawn: KM/TR
Record Drawing by/date:

Revisions:

#	DATE	DESCRIPTION

Prepared for:

Power Company of Wyoming LLC
555 Seventeenth Street, Suite 2400
Denver, CO 80202 USA

0' 200' 400' 600'

Chokecherry and Sierra Madre Wind Energy Project

Carbon County, Wyoming

Site Plan

Phase I Wind Development Area Wind Turbine Sites & Related Infrastructure
NOT FOR CONSTRUCTION

Date: 01/05/15

20111120-10SP-P02.dwg

©2015 Westwood Professional Services, Inc.

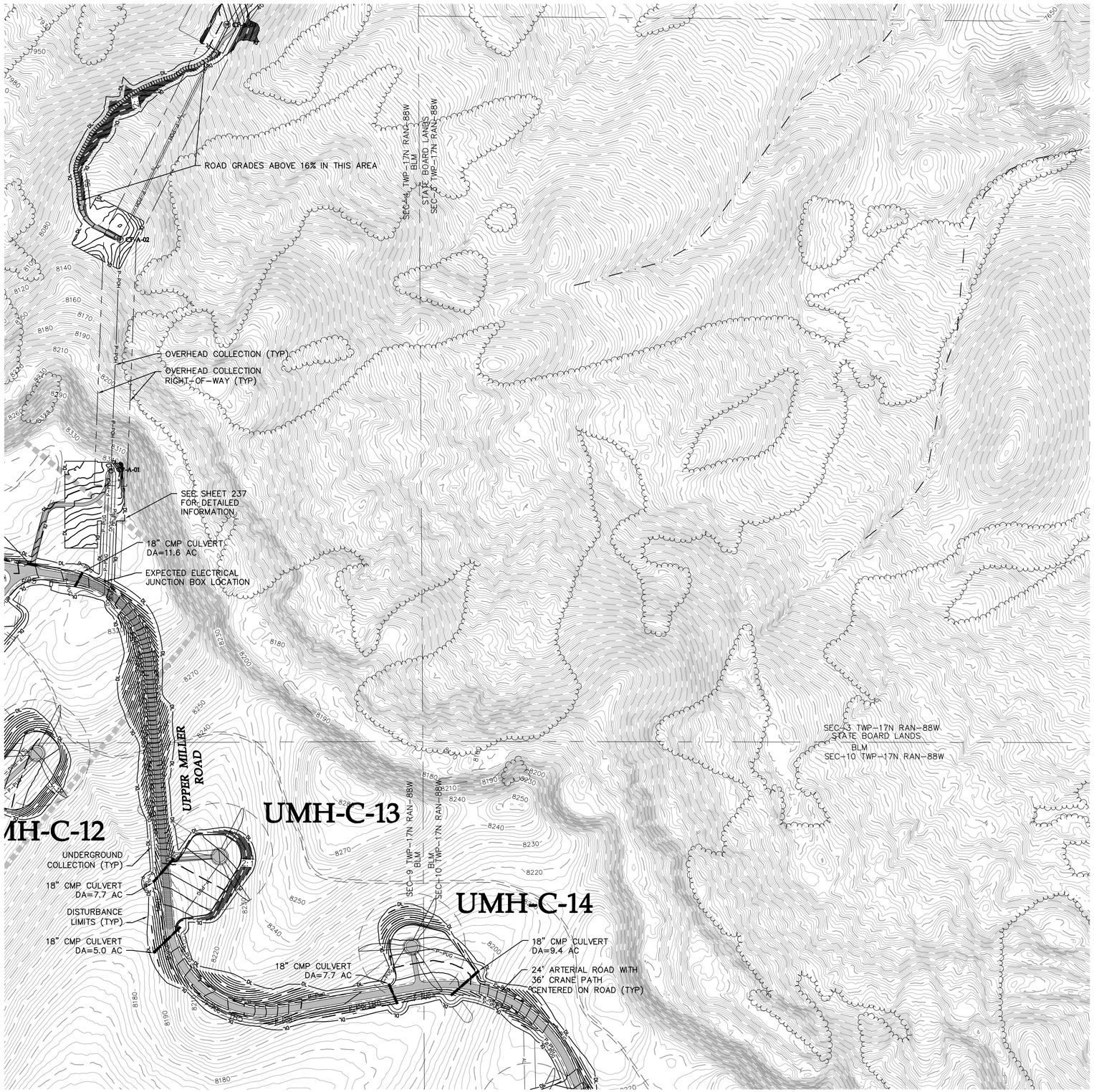

LEGEND:

- PROPOSED ARTERIAL ROAD AND CRANE PATH
- PROPOSED ARTERIAL ROAD
- PROPOSED TURBINE ROAD AND CRANE PATH
- PROPOSED FACILITY ROAD
- PROPOSED CRANE PATH
- PROPOSED 6% OR GREATER ROAD GRADE
- DL — PROPOSED DISTURBANCE LIMITS
- AL — PROPOSED ACTIVITY LIMITS
- P-PUG — PROPOSED UNDERGROUND COLLECTION
- P-POH — PROPOSED OVERHEAD COLLECTION
- P-POH — PROPOSED 230 kV TRANSMISSION
- PROPOSED POTABLE WATERMAIN
- PROPOSED NON-POTABLE WATERMAIN
- PROPOSED SANITARY SEWER/FORCEMAIN
- POH — PROPOSED OVERHEAD POWER
- ROADWAY AS PART OF PREVIOUS PLANS ISSUED FOR PERMIT
- PROPOSED 10' CONTOURS
- PROPOSED 2' CONTOURS
- XXXX — UTILITY CROSSING (SEE TABLE)
- XXXX — FENCE CROSSING (SEE TABLE)
- FACILITY AS PART OF PREVIOUS PLANS
- PROPOSED FACILITY
- TURBINE LOCATION
- XXX-X-XX — TURBINE NUMBER
- EX. DIRT ROAD/TRAIL
- X — EX. FENCE
- EX. CULVERT
- TUG — EX. TELEPHONE LINE
- POH — EX. OVERHEAD POWER
- FOP — EX. FIBER OPTIC LINE
- WAT — EX. WATER LINE
- GAS — EX. GAS PIPELINE
- 7480 — EX. 10' CONTOURS
- EX. 2' CONTOURS
- EX. TREE LINE
- EX. WATERWAY (GIS)

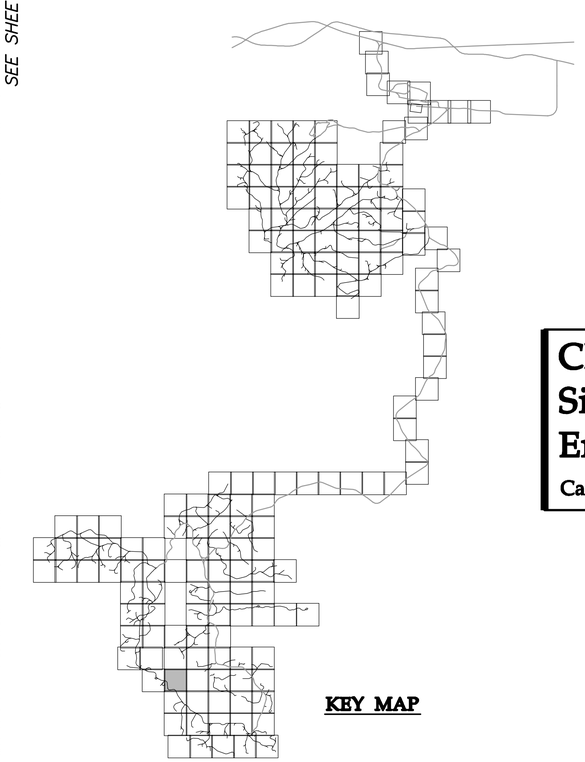

KEY MAP

Westwood

Westwood Professional Services, Inc.
7699 Anagram Drive
Eden Prairie, MN 55344

PHONE 952-937-5150
FAX 952-937-5822
TOLL FREE 1-888-937-5150

www.westwoodps.com

Designed: DK/KM
Checked: RC/PC
Drawn: KM/TR
Record Drawing by/date:

Revisions:

#	DATE	DESCRIPTION

Prepared for:

Power Company of Wyoming LLC
555 Seventeenth Street, Suite 2400
Denver, CO 80202 USA

0' 200' 400' 600'

Chokecherry and Sierra Madre Wind Energy Project

Carbon County, Wyoming

Site Plan

Phase I Wind Development Area Wind Turbine Sites & Related Infrastructure
NOT FOR CONSTRUCTION

Date: 01/05/15
Sheet: 199 OF 254

20111120-10SP-P02.dwg

©2015 Westwood Professional Services, Inc.

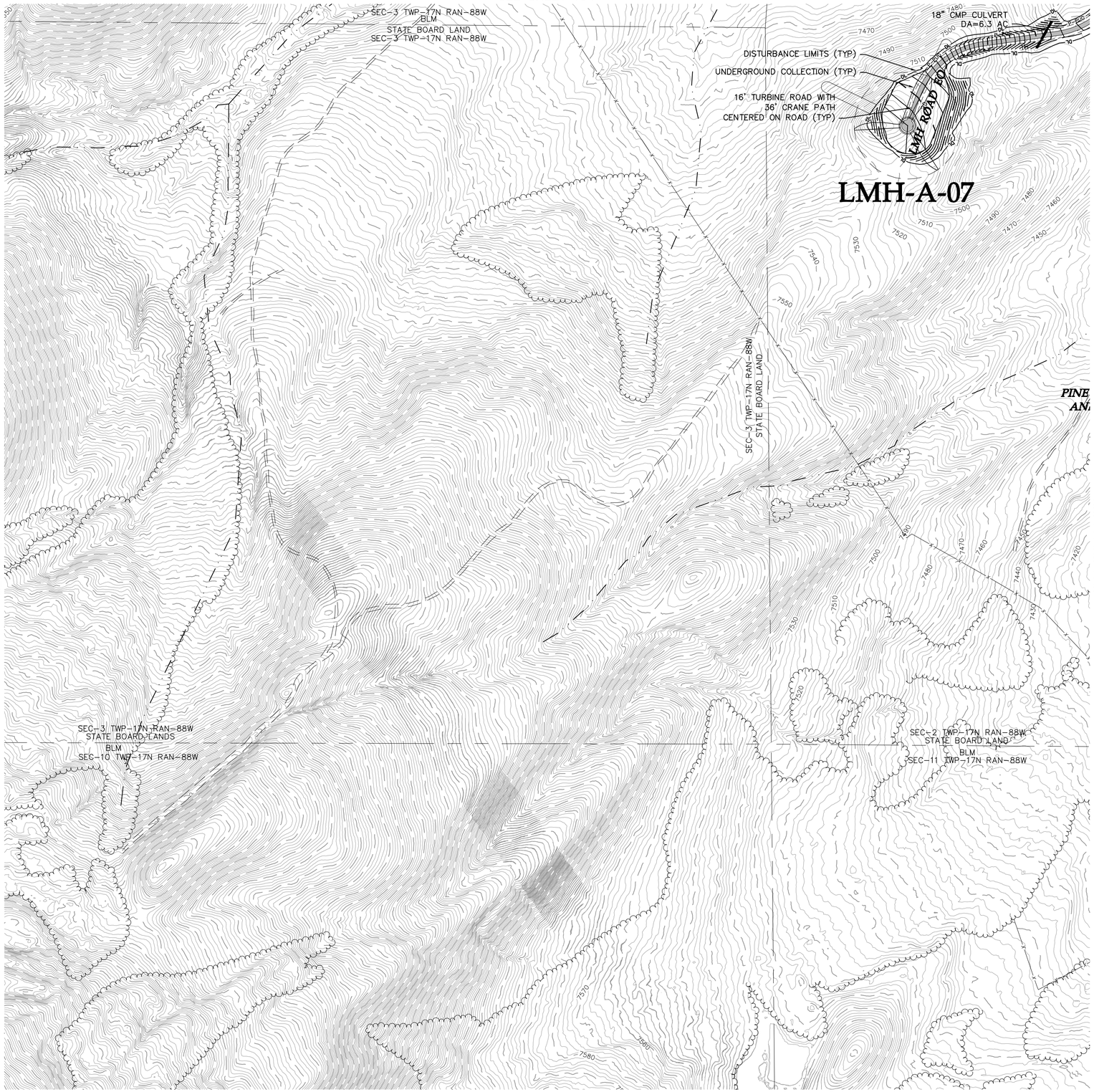

LEGEND:

- PROPOSED ARTERIAL ROAD AND CRANE PATH
- PROPOSED ARTERIAL ROAD
- PROPOSED TURBINE ROAD AND CRANE PATH
- PROPOSED FACILITY ROAD
- PROPOSED CRANE PATH
- PROPOSED 6% OR GREATER ROAD GRADE
- DL — PROPOSED DISTURBANCE LIMITS
- AL — PROPOSED ACTIVITY LIMITS
- P-PUG — PROPOSED UNDERGROUND COLLECTION
- P-POH — PROPOSED OVERHEAD COLLECTION
- P-POH — PROPOSED 230 kV TRANSMISSION
- PROPOSED POTABLE WATERMAIN
- PROPOSED NON-POTABLE WATERMAIN
- PROPOSED SANITARY SEWER/FORCEMAIN
- POH — PROPOSED OVERHEAD POWER
- ROADWAY AS PART OF PREVIOUS PLANS ISSUED FOR PERMIT
- PROPOSED 10' CONTOURS
- PROPOSED 2' CONTOURS
- XXXX — UTILITY CROSSING (SEE TABLE)
- XXXX — FENCE CROSSING (SEE TABLE)
- FACILITY AS PART OF PREVIOUS PLANS
- PROPOSED FACILITY
- TURBINE LOCATION
- XXX-X-XX — TURBINE NUMBER
- EX. DIRT ROAD/TRAIL
- X — EX. FENCE
- EX. CULVERT
- TUG — EX. TELEPHONE LINE
- POH — EX. OVERHEAD POWER
- FOP — EX. FIBER OPTIC LINE
- WAT — EX. WATER LINE
- GAS — EX. GAS PIPELINE
- 7480 — EX. 10' CONTOURS
- EX. 2' CONTOURS
- EX. TREE LINE
- EX. WATERWAY (GIS)



KEY MAP

Westwood

Westwood Professional Services, Inc.
7699 Anagram Drive
Eden Prairie, MN 55344

PHONE 952-937-5150
FAX 952-937-5822
TOLL FREE 1-888-937-5150

www.westwoodps.com

Designed: DK/KM
Checked: RC/PC
Drawn: KM/TR
Record Drawing by/date:

Revisions:

#	DATE	DESCRIPTION

Prepared for:

Power Company of Wyoming LLC
555 Seventeenth Street, Suite 2400
Denver, CO 80202 USA

0' 200' 400' 600'

Chokecherry and Sierra Madre Wind Energy Project

Carbon County, Wyoming

Site Plan

Phase I Wind Development Area Wind Turbine Sites & Related Infrastructure
NOT FOR CONSTRUCTION

Date: 01/05/15
Sheet: 200 OF 254

20111120-10SP-P02.dwg

©2015 Westwood Professional Services, Inc.

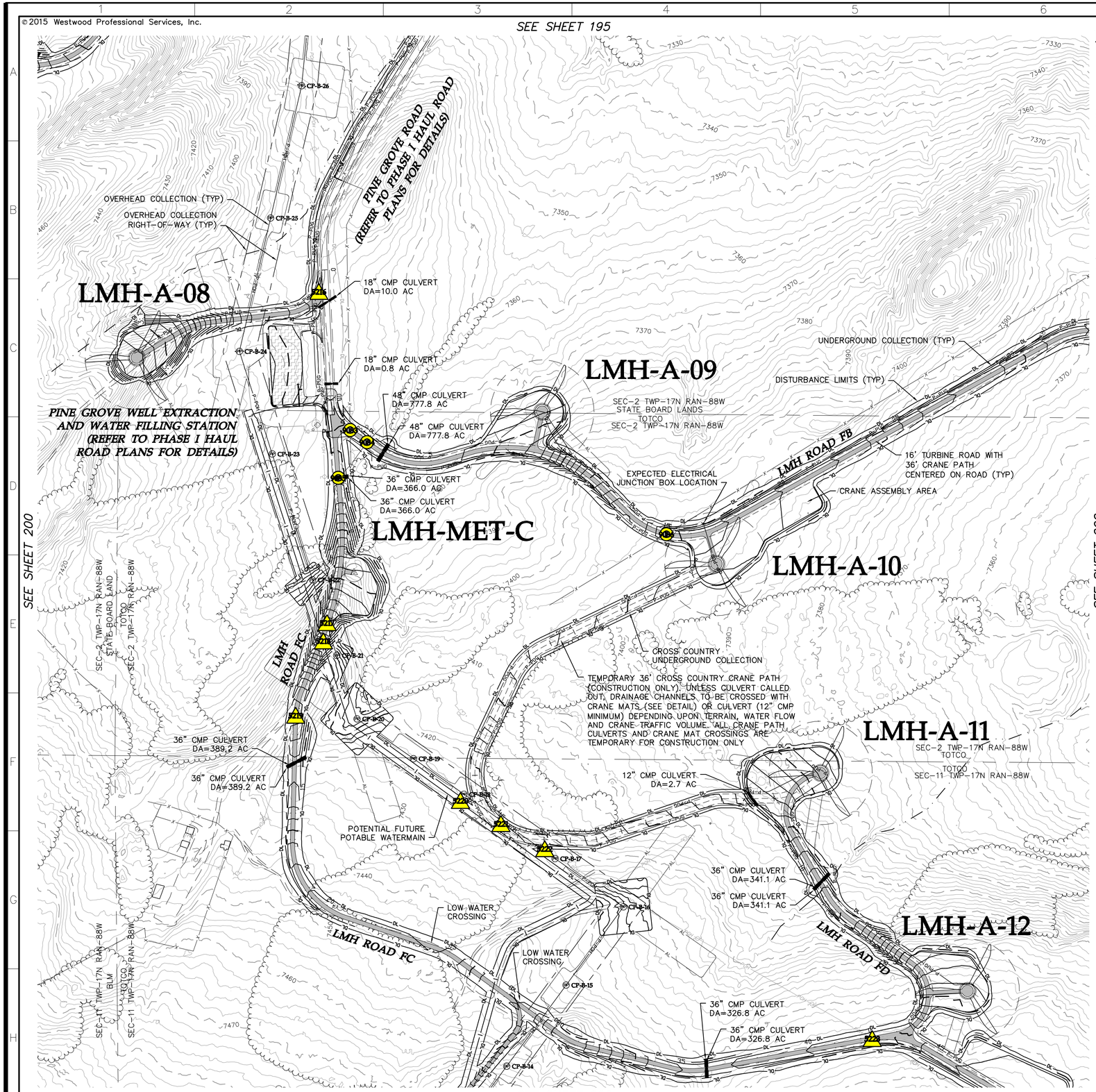

LEGEND:

- PROPOSED ARTERIAL ROAD AND CRANE PATH
- PROPOSED ARTERIAL ROAD
- PROPOSED TURBINE ROAD AND CRANE PATH
- PROPOSED FACILITY ROAD
- PROPOSED CRANE PATH
- PROPOSED 6% OR GREATER ROAD GRADE
- DL — PROPOSED DISTURBANCE LIMITS
- AL — PROPOSED ACTIVITY LIMITS
- P-PUG — PROPOSED UNDERGROUND COLLECTION
- P-POH — PROPOSED OVERHEAD COLLECTION
- P-POH — PROPOSED 230 kV TRANSMISSION
- PROPOSED POTABLE WATERMAIN
- PROPOSED NON-POTABLE WATERMAIN
- PROPOSED SANITARY SEWER/FORCEMAIN
- POH — PROPOSED OVERHEAD POWER
- ROADWAY AS PART OF PREVIOUS PLANS ISSUED FOR PERMIT
- PROPOSED 10' CONTOURS
- PROPOSED 2' CONTOURS
- XXXX — UTILITY CROSSING (SEE TABLE)
- XXXX — FENCE CROSSING (SEE TABLE)
- FACILITY AS PART OF PREVIOUS PLANS
- PROPOSED FACILITY
- TURBINE LOCATION
- XXX-X-XX — TURBINE NUMBER
- EX. DIRT ROAD/TRAIL
- X — EX. FENCE
- EX. CULVERT
- TUG — EX. TELEPHONE LINE
- POH — EX. OVERHEAD POWER
- FOP — EX. FIBER OPTIC LINE
- WAT — EX. WATER LINE
- GAS — EX. GAS PIPELINE
- 7480 — EX. 10' CONTOURS
- EX. 2' CONTOURS
- EX. TREE LINE
- EX. WATERWAY (GIS)

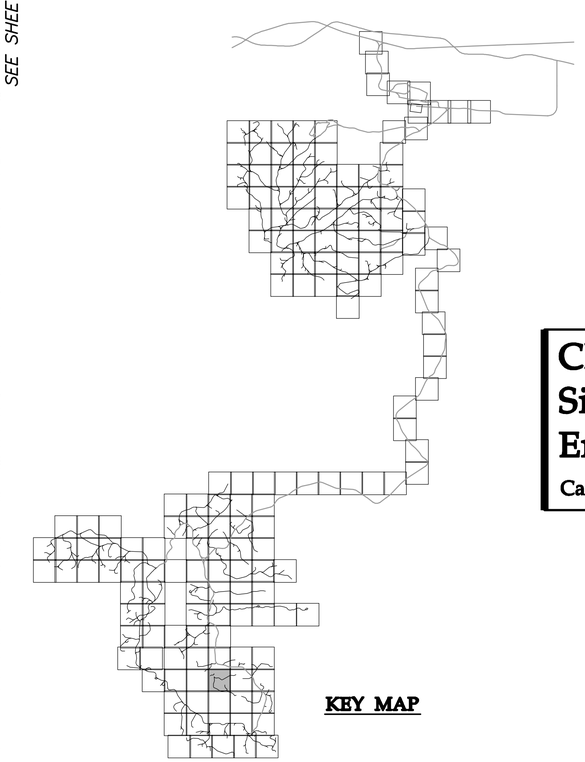

KEY MAP

0' 200' 400' 600'

Westwood Professional Services, Inc.
7699 Anagram Drive
Eden Prairie, MN 55344

PHONE 952-937-5150
FAX 952-937-5822
TOLL FREE 1-888-937-5150

www.westwoodps.com

Designed: DK/KM
Checked: RC/PC
Drawn: KM/TR
Record Drawing by/date:

Revisions:

#	DATE	DESCRIPTION

Prepared for:

Power Company of Wyoming LLC
555 Seventeenth Street, Suite 2400
Denver, CO 80202 USA

Chokecherry and Sierra Madre Wind Energy Project

Carbon County, Wyoming

Site Plan

Phase I Wind Development Area Wind Turbine Sites & Related Infrastructure
NOT FOR CONSTRUCTION

Date: 01/05/15

20111120-10SP-P02.dwg

©2015 Westwood Professional Services, Inc.

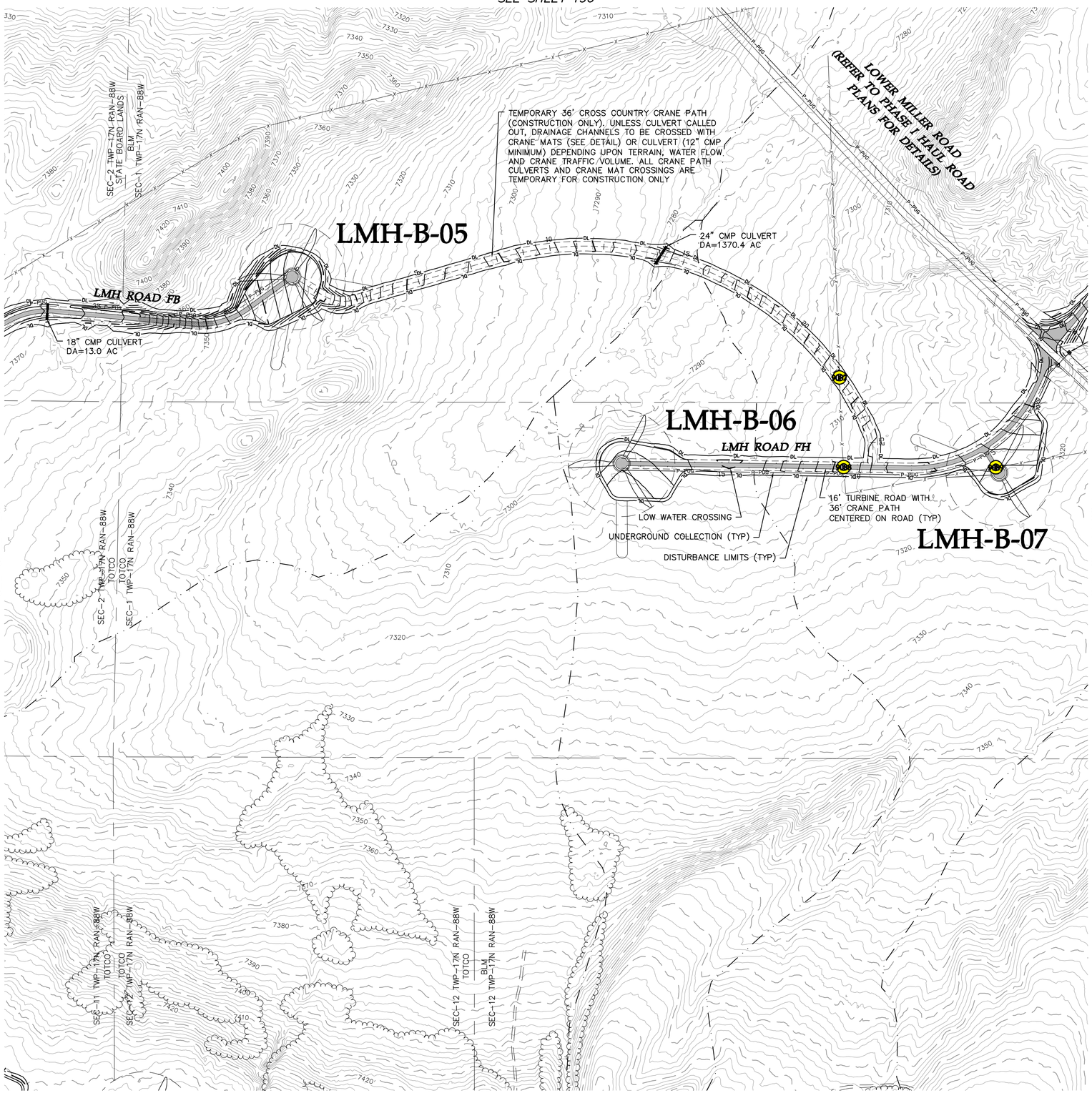

LEGEND:

- PROPOSED ARTERIAL ROAD AND CRANE PATH
- PROPOSED ARTERIAL ROAD
- PROPOSED TURBINE ROAD AND CRANE PATH
- PROPOSED FACILITY ROAD
- PROPOSED CRANE PATH
- PROPOSED 6% OR GREATER ROAD GRADE
- DL — PROPOSED DISTURBANCE LIMITS
- AL — PROPOSED ACTIVITY LIMITS
- P-PUG — PROPOSED UNDERGROUND COLLECTION
- P-POH — PROPOSED OVERHEAD COLLECTION
- P-POH — PROPOSED 230 kV TRANSMISSION
- PROPOSED POTABLE WATERMAIN
- PROPOSED NON-POTABLE WATERMAIN
- PROPOSED SANITARY SEWER/FORCEMAIN
- POH — PROPOSED OVERHEAD POWER
- ROADWAY AS PART OF PREVIOUS PLANS ISSUED FOR PERMIT
- PROPOSED 10' CONTOURS
- PROPOSED 2' CONTOURS
- XXXX — UTILITY CROSSING (SEE TABLE)
- XXXX — FENCE CROSSING (SEE TABLE)
- FACILITY AS PART OF PREVIOUS PLANS
- PROPOSED FACILITY
- TURBINE LOCATION
- XXX-X-XX — TURBINE NUMBER
- EX. DIRT ROAD/TRAIL
- X — EX. FENCE
- EX. CULVERT
- TUG — EX. TELEPHONE LINE
- POH — EX. OVERHEAD POWER
- FOP — EX. FIBER OPTIC LINE
- WAT — EX. WATER LINE
- GAS — EX. GAS PIPELINE
- 7480 — EX. 10' CONTOURS
- EX. 2' CONTOURS
- EX. TREE LINE
- EX. WATERWAY (GIS)

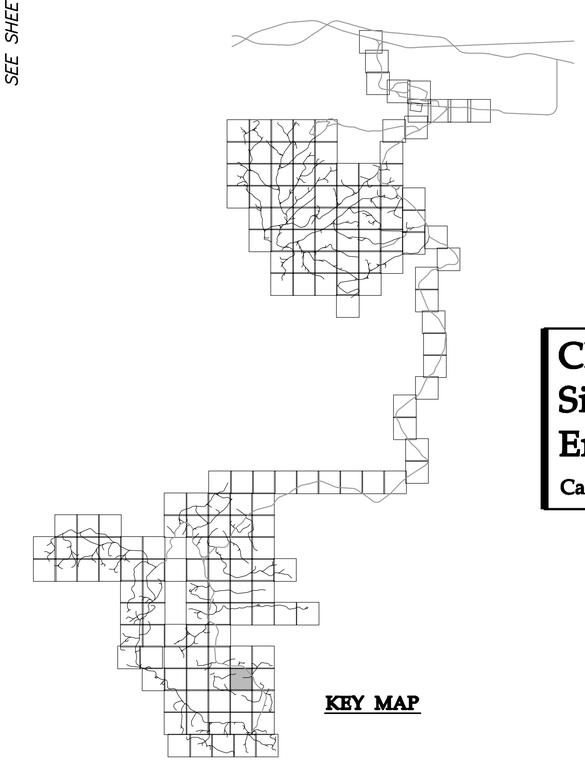

KEY MAP

Westwood

Westwood Professional Services, Inc.
7699 Anagram Drive
Eden Prairie, MN 55344

PHONE 952-937-5150
FAX 952-937-5822
TOLL FREE 1-888-937-5150

www.westwoodps.com

Designed: DK/KM
Checked: RC/PC
Drawn: KM/TR
Record Drawing by/date:

Revisions:

#	DATE	DESCRIPTION

Prepared for:

Power Company of Wyoming LLC
555 Seventeenth Street, Suite 2400
Denver, CO 80202 USA

0' 200' 400' 600'

Chokecherry and Sierra Madre Wind Energy Project

Carbon County, Wyoming

Site Plan

Phase I Wind Development Area Wind Turbine Sites & Related Infrastructure
NOT FOR CONSTRUCTION

Date: 01/05/15

Sheet: 202 OF 254

20111120-10SP-P02.dwg

©2015 Westwood Professional Services, Inc.

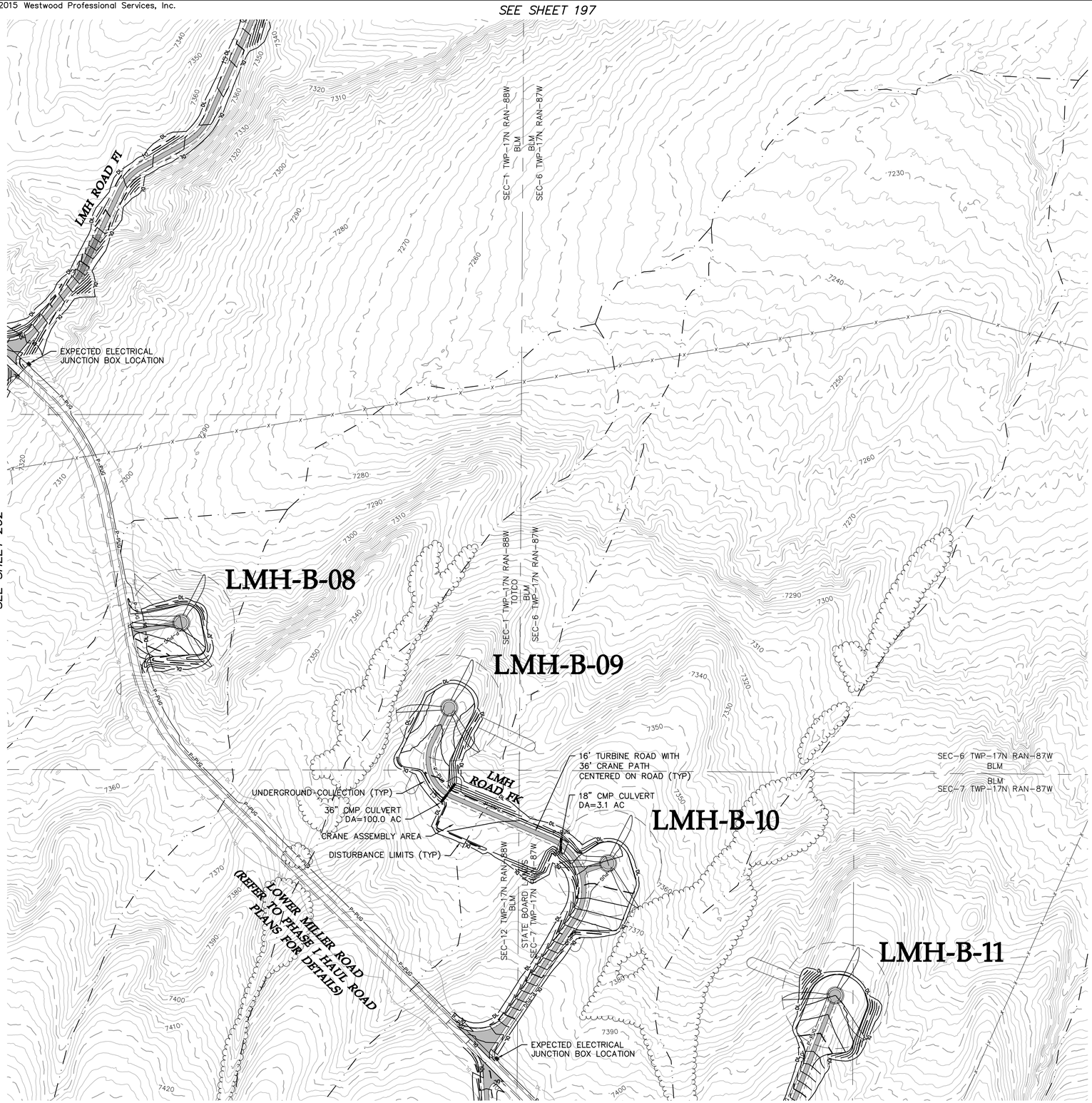

LEGEND:

- PROPOSED ARTERIAL ROAD AND CRANE PATH
- PROPOSED ARTERIAL ROAD
- PROPOSED TURBINE ROAD AND CRANE PATH
- PROPOSED FACILITY ROAD
- PROPOSED CRANE PATH
- PROPOSED 6% OR GREATER ROAD GRADE
- DL — PROPOSED DISTURBANCE LIMITS
- AL — PROPOSED ACTIVITY LIMITS
- P-PUG — PROPOSED UNDERGROUND COLLECTION
- P-POH — PROPOSED OVERHEAD COLLECTION
- P-POH — PROPOSED 230 kV TRANSMISSION
- PROPOSED POTABLE WATERMAIN
- PROPOSED NON-POTABLE WATERMAIN
- PROPOSED SANITARY SEWER/FORCEMAIN
- POH — PROPOSED OVERHEAD POWER
- ROADWAY AS PART OF PREVIOUS PLANS ISSUED FOR PERMIT
- PROPOSED 10' CONTOURS
- PROPOSED 2' CONTOURS
- XXXX — UTILITY CROSSING (SEE TABLE)
- XXXX — FENCE CROSSING (SEE TABLE)
- FACILITY AS PART OF PREVIOUS PLANS
- PROPOSED FACILITY
- TURBINE LOCATION
- XXX-X-XX — TURBINE NUMBER
- EX. DIRT ROAD/TRAIL
- X — EX. FENCE
- EX. CULVERT
- TUG — EX. TELEPHONE LINE
- POH — EX. OVERHEAD POWER
- FOP — EX. FIBER OPTIC LINE
- WAT — EX. WATER LINE
- GAS — EX. GAS PIPELINE
- 7480 — EX. 10' CONTOURS
- EX. 2' CONTOURS
- EX. TREE LINE
- EX. WATERWAY (GIS)

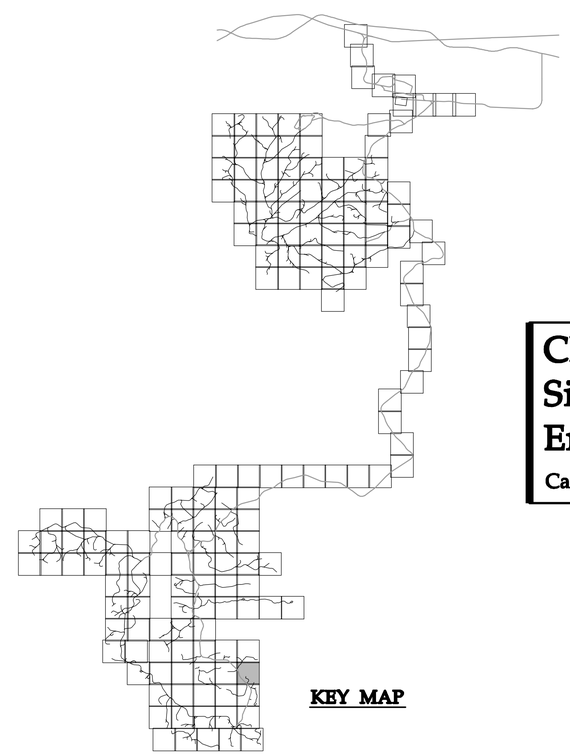

KEY MAP

Westwood

Westwood Professional Services, Inc.
7699 Anagram Drive
Eden Prairie, MN 55344

PHONE 952-937-5150
FAX 952-937-5822
TOLL FREE 1-888-937-5150

www.westwoodps.com

Designed: DK/KM
Checked: RC/PC
Drawn: KM/TR
Record Drawing by/date:

Revisions:

#	DATE	DESCRIPTION

Prepared for:

Power Company of Wyoming LLC
555 Seventeenth Street, Suite 2400
Denver, CO 80202 USA

0' 200' 400' 600'

Chokecherry and Sierra Madre Wind Energy Project

Carbon County, Wyoming

Site Plan

Phase I Wind Development Area Wind Turbine Sites & Related Infrastructure
NOT FOR CONSTRUCTION

Date: 01/05/15
Sheet: 203 OF 254

20111120-10SP-P02.dwg

©2015 Westwood Professional Services, Inc.

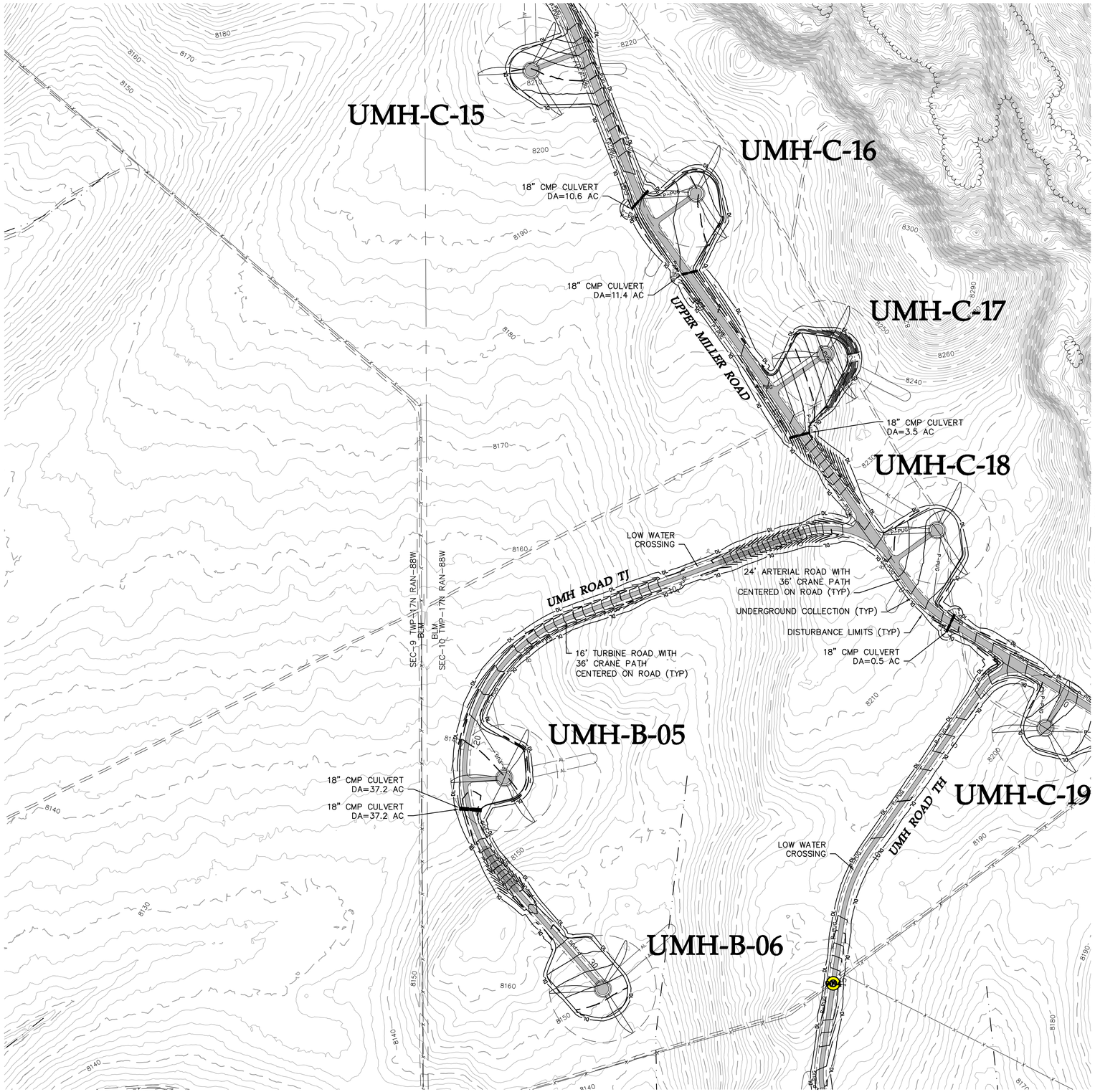

LEGEND:

- PROPOSED ARTERIAL ROAD AND CRANE PATH
- PROPOSED ARTERIAL ROAD
- PROPOSED TURBINE ROAD AND CRANE PATH
- PROPOSED FACILITY ROAD
- PROPOSED CRANE PATH
- PROPOSED 6% OR GREATER ROAD GRADE
- DL — PROPOSED DISTURBANCE LIMITS
- AL — PROPOSED ACTIVITY LIMITS
- P-PUG — PROPOSED UNDERGROUND COLLECTION
- P-POH — PROPOSED OVERHEAD COLLECTION
- P-POH — PROPOSED 230 kV TRANSMISSION
- PROPOSED POTABLE WATERMAIN
- PROPOSED NON-POTABLE WATERMAIN
- PROPOSED SANITARY SEWER/FORCEMAIN
- POH — PROPOSED OVERHEAD POWER
- ROADWAY AS PART OF PREVIOUS PLANS ISSUED FOR PERMIT
- PROPOSED 10' CONTOURS
- PROPOSED 2' CONTOURS
- XXXX — UTILITY CROSSING (SEE TABLE)
- XXXX — FENCE CROSSING (SEE TABLE)
- FACILITY AS PART OF PREVIOUS PLANS
- PROPOSED FACILITY
- TURBINE LOCATION
- XXX-X-XX — TURBINE NUMBER
- EX. DIRT ROAD/TRAIL
- X — EX. FENCE
- EX. CULVERT
- TUG — EX. TELEPHONE LINE
- POH — EX. OVERHEAD POWER
- FOP — EX. FIBER OPTIC LINE
- WAT — EX. WATER LINE
- GAS — EX. GAS PIPELINE
- 7480 — EX. 10' CONTOURS
- EX. 2' CONTOURS
- EX. TREE LINE
- EX. WATERWAY (GIS)

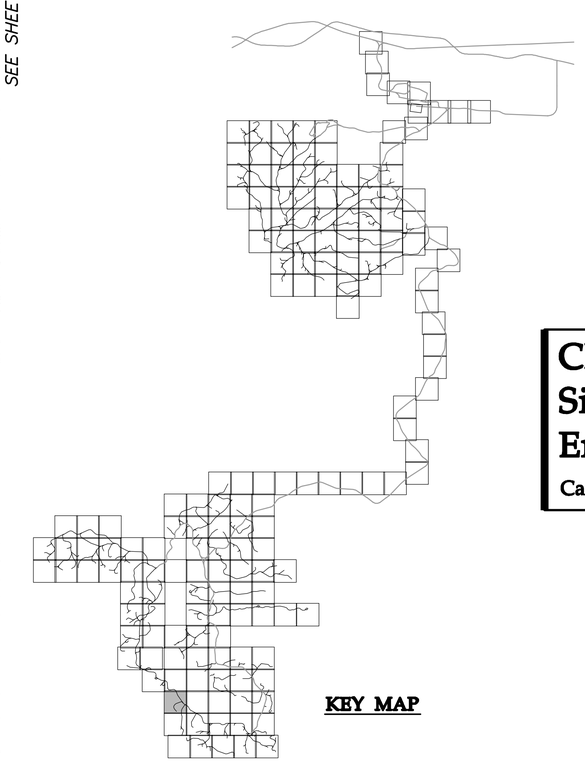

KEY MAP

Westwood

Westwood Professional Services, Inc.
7699 Anagram Drive
Eden Prairie, MN 55344

PHONE 952-937-5150
FAX 952-937-5822
TOLL FREE 1-888-937-5150

www.westwoodps.com

Designed: DK/KM
Checked: RC/PC
Drawn: KM/TR
Record Drawing by/date:

Revisions:

#	DATE	DESCRIPTION

Prepared for:

Power Company of Wyoming LLC
555 Seventeenth Street, Suite 2400
Denver, CO 80202 USA

0' 200' 400' 600'

Chokecherry and Sierra Madre Wind Energy Project

Carbon County, Wyoming

Site Plan

Phase I Wind Development Area Wind Turbine Sites & Related Infrastructure
NOT FOR CONSTRUCTION

Date: 01/05/15

Sheet: 204 OF 254

20111120-10SP-P02.dwg

©2015 Westwood Professional Services, Inc.

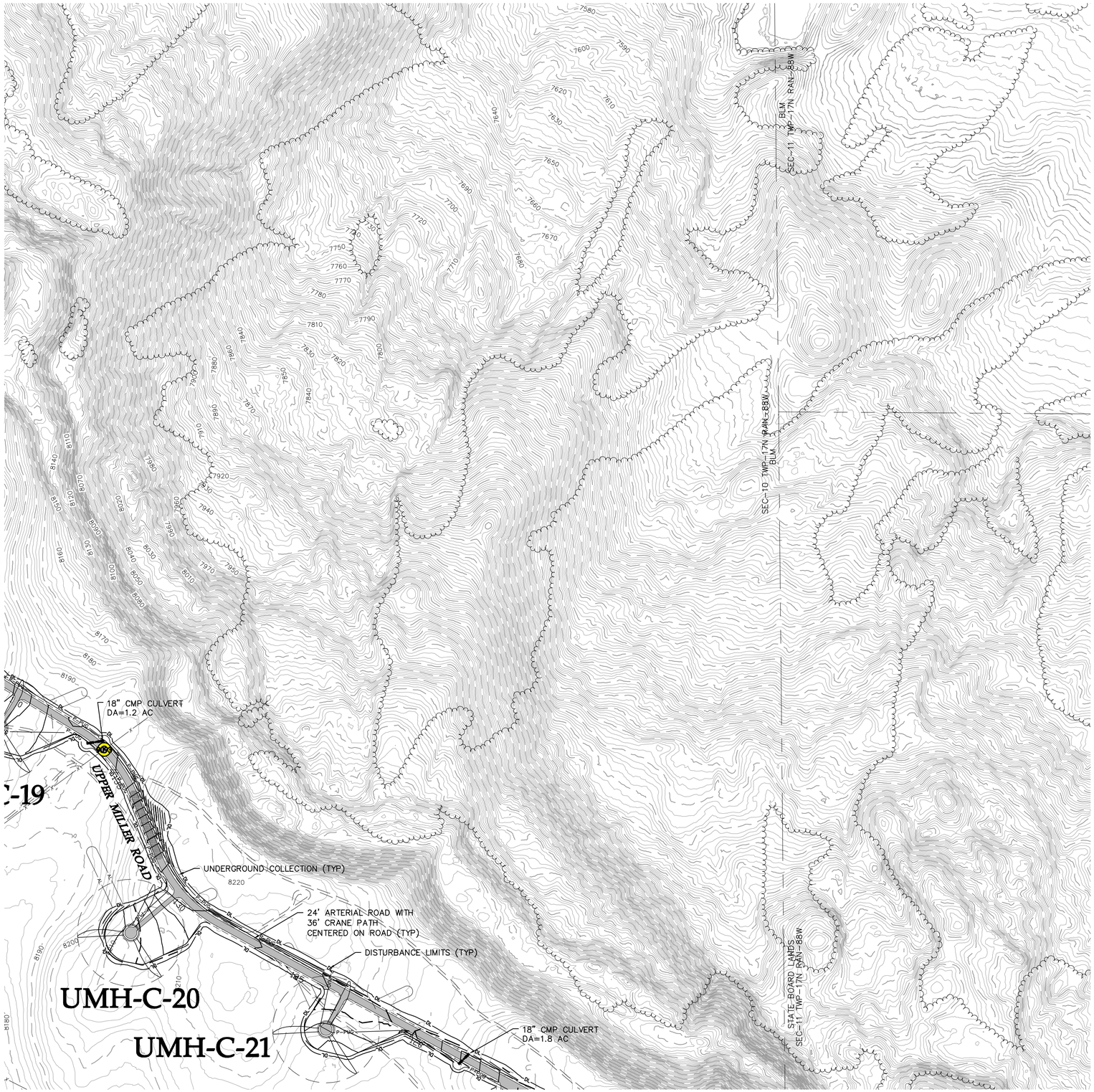

LEGEND:

- PROPOSED ARTERIAL ROAD AND CRANE PATH
- PROPOSED ARTERIAL ROAD
- PROPOSED TURBINE ROAD AND CRANE PATH
- PROPOSED FACILITY ROAD
- PROPOSED CRANE PATH
- PROPOSED 6% OR GREATER ROAD GRADE
- DL — PROPOSED DISTURBANCE LIMITS
- AL — PROPOSED ACTIVITY LIMITS
- P-PUG — PROPOSED UNDERGROUND COLLECTION
- P-POH — PROPOSED OVERHEAD COLLECTION
- P-POH — PROPOSED 230 kV TRANSMISSION
- PROPOSED POTABLE WATERMAIN
- PROPOSED NON-POTABLE WATERMAIN
- PROPOSED SANITARY SEWER/FORCEMAIN
- POH — PROPOSED OVERHEAD POWER
- ROADWAY AS PART OF PREVIOUS PLANS ISSUED FOR PERMIT
- PROPOSED 10' CONTOURS
- PROPOSED 2' CONTOURS
- XXXX — UTILITY CROSSING (SEE TABLE)
- XXXX — FENCE CROSSING (SEE TABLE)
- FACILITY AS PART OF PREVIOUS PLANS
- PROPOSED FACILITY
- TURBINE LOCATION
- XXX-X-XX — TURBINE NUMBER
- EX. DIRT ROAD/TRAIL
- X — EX. FENCE
- EX. CULVERT
- TUG — EX. TELEPHONE LINE
- POH — EX. OVERHEAD POWER
- FOP — EX. FIBER OPTIC LINE
- WAT — EX. WATER LINE
- GAS — EX. GAS PIPELINE
- 7480 — EX. 10' CONTOURS
- EX. 2' CONTOURS
- EX. TREE LINE
- EX. WATERWAY (GIS)

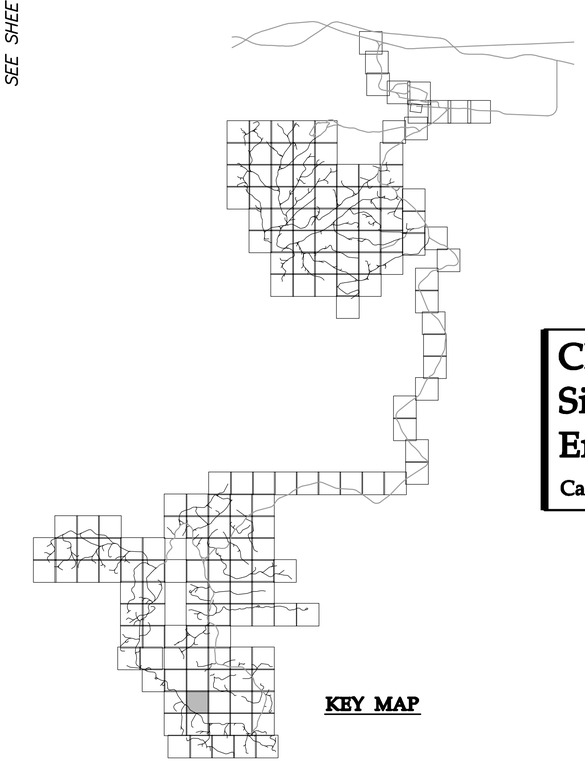

KEY MAP

Westwood

Westwood Professional Services, Inc.
7699 Anagram Drive
Eden Prairie, MN 55344

PHONE 952-937-5150
FAX 952-937-5822
TOLL FREE 1-888-937-5150

www.westwoodps.com

Designed: DK/KM
Checked: RC/PC
Drawn: KM/TR
Record Drawing by/date:

Revisions:

#	DATE	DESCRIPTION

Prepared for:

Power Company of Wyoming LLC
555 Seventeenth Street, Suite 2400
Denver, CO 80202 USA

0' 200' 400' 600'

Chokecherry and Sierra Madre Wind Energy Project

Carbon County, Wyoming

Site Plan

Phase I Wind Development Area Wind Turbine Sites & Related Infrastructure
NOT FOR CONSTRUCTION

Date: 01/05/15
Sheet: 205 OF 254

20111120-10SP-P02.dwg

©2015 Westwood Professional Services, Inc.

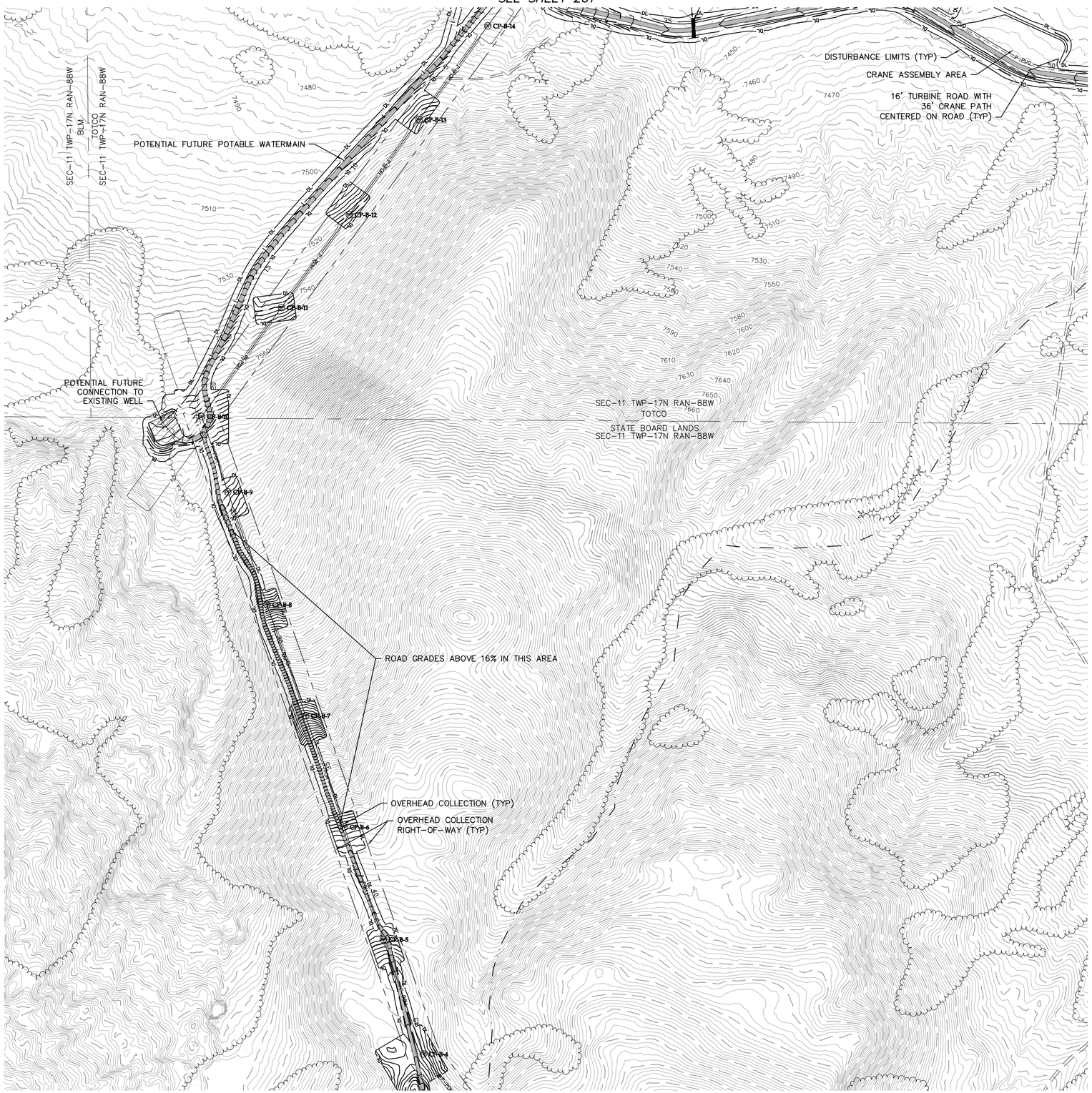

LEGEND:

- PROPOSED ARTERIAL ROAD AND CRANE PATH
- PROPOSED ARTERIAL ROAD
- PROPOSED TURBINE ROAD AND CRANE PATH
- PROPOSED FACILITY ROAD
- PROPOSED CRANE PATH
- PROPOSED 6% OR GREATER ROAD GRADE
- DL — PROPOSED DISTURBANCE LIMITS
- AL — PROPOSED ACTIVITY LIMITS
- P-PUG — PROPOSED UNDERGROUND COLLECTION
- P-POH — PROPOSED OVERHEAD COLLECTION
- P-POH — PROPOSED 230 kV TRANSMISSION
- PROPOSED POTABLE WATERMAIN
- PROPOSED NON-POTABLE WATERMAIN
- PROPOSED SANITARY SEWER/FORCEMAIN
- POH — PROPOSED OVERHEAD POWER
- ROADWAY AS PART OF PREVIOUS PLANS ISSUED FOR PERMIT
- PROPOSED 10' CONTOURS
- PROPOSED 2' CONTOURS
- XXXX — UTILITY CROSSING (SEE TABLE)
- XXXX — FENCE CROSSING (SEE TABLE)
- FACILITY AS PART OF PREVIOUS PLANS
- PROPOSED FACILITY
- TURBINE LOCATION
- XXX-X-XX — TURBINE NUMBER
- EX. DIRT ROAD/TRAIL
- X — EX. FENCE
- EX. CULVERT
- TUG — EX. TELEPHONE LINE
- POH — EX. OVERHEAD POWER
- FOP — EX. FIBER OPTIC LINE
- WAT — EX. WATER LINE
- GAS — EX. GAS PIPELINE
- 7480 — EX. 10' CONTOURS
- EX. 2' CONTOURS
- EX. TREE LINE
- EX. WATERWAY (GIS)

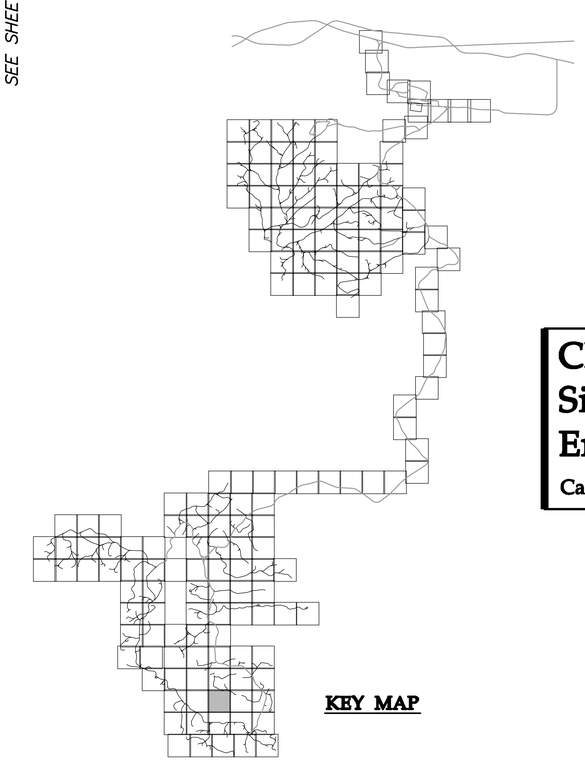

KEY MAP

Westwood

Westwood Professional Services, Inc.
7699 Anagram Drive
Eden Prairie, MN 55344

PHONE 952-937-5150
FAX 952-937-5822
TOLL FREE 1-888-937-5150

www.westwoodps.com

Designed: DK/KM
Checked: RC/PC
Drawn: KM/TR
Record Drawing by/date:

Revisions:

#	DATE	DESCRIPTION

Prepared for:

Power Company of Wyoming LLC
555 Seventeenth Street, Suite 2400
Denver, CO 80202 USA

0' 200' 400' 600'

Chokecherry and Sierra Madre Wind Energy Project

Carbon County, Wyoming

Site Plan

Phase I Wind Development Area Wind Turbine Sites & Related Infrastructure
NOT FOR CONSTRUCTION

Date: 01/05/15
Sheet: 206 OF 254

20111120-10SP-P02.dwg

©2015 Westwood Professional Services, Inc.

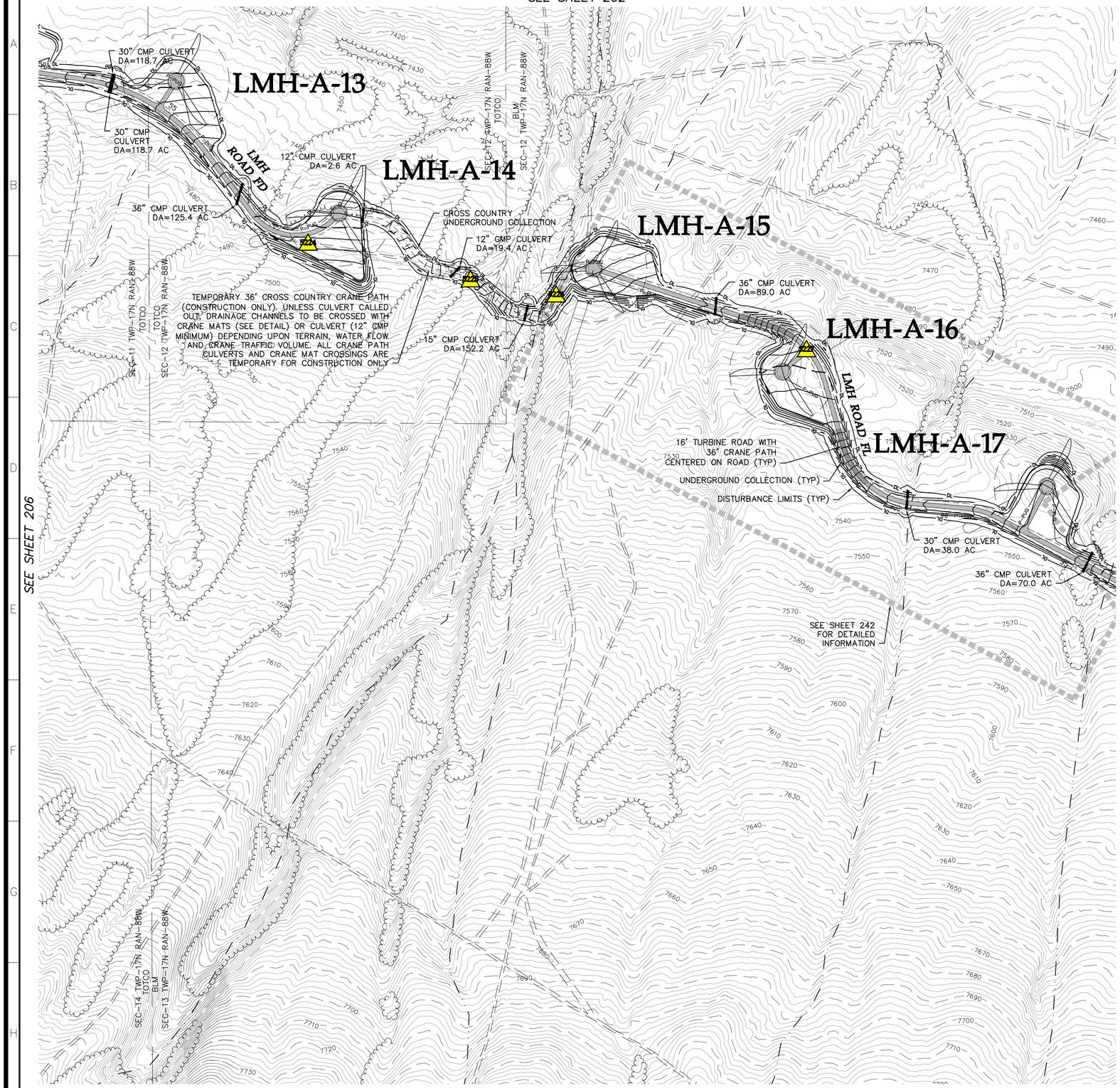

LEGEND:

- PROPOSED ARTERIAL ROAD AND CRANE PATH
- PROPOSED ARTERIAL ROAD
- PROPOSED TURBINE ROAD AND CRANE PATH
- PROPOSED FACILITY ROAD
- PROPOSED CRANE PATH
- PROPOSED 6% OR GREATER ROAD GRADE
- DL — PROPOSED DISTURBANCE LIMITS
- AL — PROPOSED ACTIVITY LIMITS
- P-PUG — PROPOSED UNDERGROUND COLLECTION
- P-POH — PROPOSED OVERHEAD COLLECTION
- P-POH — PROPOSED 230 kV TRANSMISSION
- PROPOSED POTABLE WATERMAIN
- PROPOSED NON-POTABLE WATERMAIN
- PROPOSED SANITARY SEWER/FORCEMAIN
- POH — PROPOSED OVERHEAD POWER
- ROADWAY AS PART OF PREVIOUS PLANS ISSUED FOR PERMIT
- PROPOSED 10' CONTOURS
- PROPOSED 2' CONTOURS
- XXXX — UTILITY CROSSING (SEE TABLE)
- XXXX — FENCE CROSSING (SEE TABLE)
- FACILITY AS PART OF PREVIOUS PLANS
- PROPOSED FACILITY
- TURBINE LOCATION
- XXX-X-XX — TURBINE NUMBER
- EX. DIRT ROAD/TRAIL
- X — EX. FENCE
- EX. CULVERT
- TUG — EX. TELEPHONE LINE
- POH — EX. OVERHEAD POWER
- FOP — EX. FIBER OPTIC LINE
- WAT — EX. WATER LINE
- GAS — EX. GAS PIPELINE
- 7480 — EX. 10' CONTOURS
- EX. 2' CONTOURS
- EX. TREE LINE
- EX. WATERWAY (GIS)

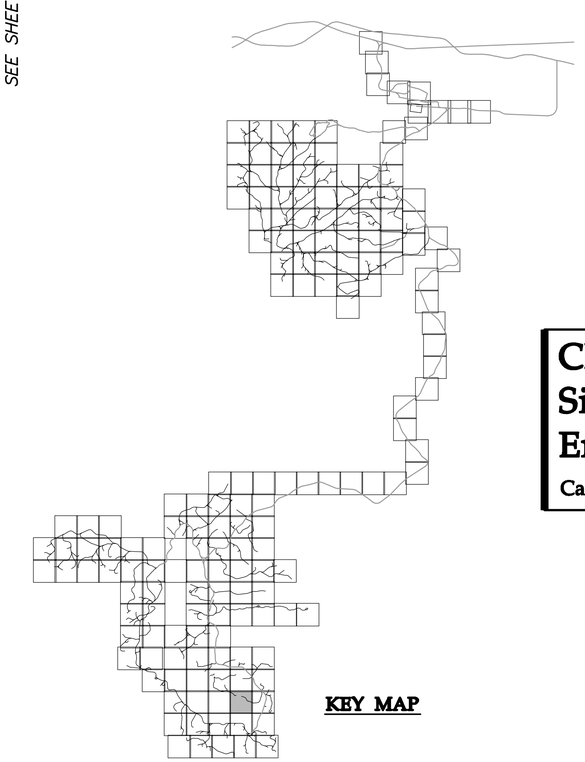

KEY MAP

Westwood

Westwood Professional Services, Inc.
7699 Anagram Drive
Eden Prairie, MN 55344

PHONE 952-937-5150
FAX 952-937-5822
TOLL FREE 1-888-937-5150

www.westwoodps.com

Designed:	DK/KM
Checked:	RC/PC
Drawn:	KM/TR
Record Drawing by/date:	

Revisions:

#	DATE	DESCRIPTION

Prepared for:

Power Company of Wyoming LLC
555 Seventeenth Street, Suite 2400
Denver, CO 80202 USA

0' 200' 400' 600'

Chokecherry and Sierra Madre Wind Energy Project

Carbon County, Wyoming

Site Plan

Phase I Wind Development Area Wind Turbine Sites & Related Infrastructure
NOT FOR CONSTRUCTION

Date: 01/05/15

Sheet: 207 OF 254

20111120-10SP-P02.dwg

©2015 Westwood Professional Services, Inc.

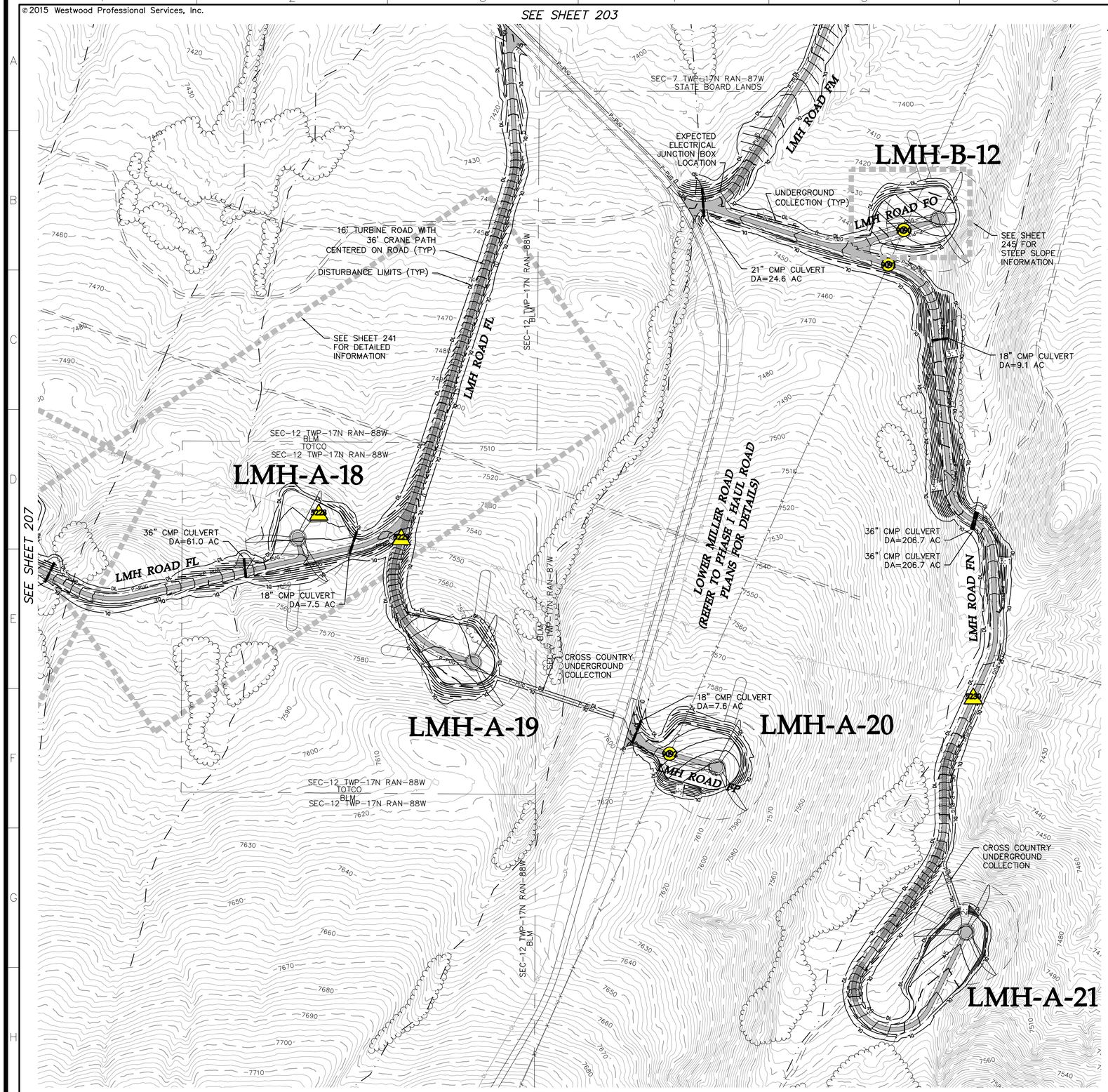

LEGEND:

- PROPOSED ARTERIAL ROAD AND CRANE PATH
- PROPOSED ARTERIAL ROAD
- PROPOSED TURBINE ROAD AND CRANE PATH
- PROPOSED FACILITY ROAD
- PROPOSED CRANE PATH
- PROPOSED 6% OR GREATER ROAD GRADE
- DL — PROPOSED DISTURBANCE LIMITS
- AL — PROPOSED ACTIVITY LIMITS
- P-PUG — PROPOSED UNDERGROUND COLLECTION
- P-POH — PROPOSED OVERHEAD COLLECTION
- P-POH — PROPOSED 230 kV TRANSMISSION
- PROPOSED POTABLE WATERMAIN
- PROPOSED NON-POTABLE WATERMAIN
- PROPOSED SANITARY SEWER/FORCEMAIN
- POH — PROPOSED OVERHEAD POWER
- ROADWAY AS PART OF PREVIOUS PLANS ISSUED FOR PERMIT
- PROPOSED 10' CONTOURS
- PROPOSED 2' CONTOURS
- XXXX — UTILITY CROSSING (SEE TABLE)
- XXXX — FENCE CROSSING (SEE TABLE)
- FACILITY AS PART OF PREVIOUS PLANS
- PROPOSED FACILITY
- TURBINE LOCATION
- XXX-X-XX — TURBINE NUMBER
- EX. DIRT ROAD/TRAIL
- X — EX. FENCE
- EX. CULVERT
- TUG — EX. TELEPHONE LINE
- POH — EX. OVERHEAD POWER
- FOP — EX. FIBER OPTIC LINE
- WAT — EX. WATER LINE
- GAS — EX. GAS PIPELINE
- 7480 — EX. 10' CONTOURS
- EX. 2' CONTOURS
- EX. TREE LINE
- EX. WATERWAY (GIS)



KEY MAP

Westwood

Westwood Professional Services, Inc.
7699 Anagram Drive
Eden Prairie, MN 55344

PHONE 952-937-5150
FAX 952-937-5822
TOLL FREE 1-888-937-5150

www.westwoodps.com

Designed: DK/KM
Checked: RC/PC
Drawn: KM/TR
Record Drawing by/date:

Revisions:

#	DATE	DESCRIPTION

Prepared for:

Power Company of Wyoming LLC
555 Seventeenth Street, Suite 2400
Denver, CO 80202 USA

0' 200' 400' 600'

Chokecherry and Sierra Madre Wind Energy Project

Carbon County, Wyoming

Site Plan

Phase I Wind Development Area Wind Turbine Sites & Related Infrastructure
NOT FOR CONSTRUCTION

Date: 01/05/15

Sheet: 208 OF 254

20111120-10SP-P02.dwg

©2015 Westwood Professional Services, Inc.

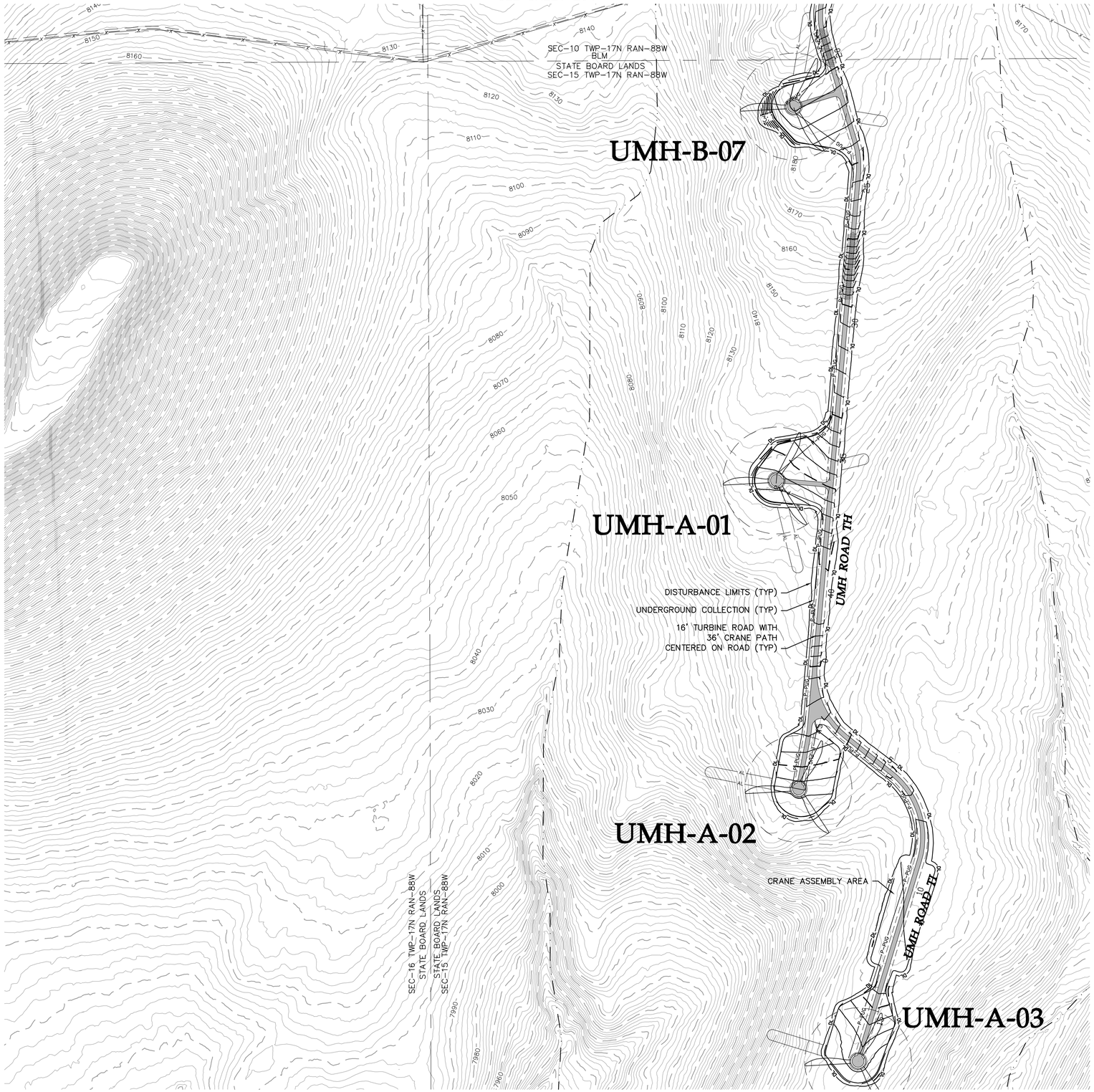

LEGEND:

- PROPOSED ARTERIAL ROAD AND CRANE PATH
- PROPOSED ARTERIAL ROAD
- PROPOSED TURBINE ROAD AND CRANE PATH
- PROPOSED FACILITY ROAD
- PROPOSED CRANE PATH
- PROPOSED 6% OR GREATER ROAD GRADE
- DL — PROPOSED DISTURBANCE LIMITS
- AL — PROPOSED ACTIVITY LIMITS
- P-PUG — PROPOSED UNDERGROUND COLLECTION
- P-POH — PROPOSED OVERHEAD COLLECTION
- P-POH — PROPOSED 230 kV TRANSMISSION
- PROPOSED POTABLE WATERMAIN
- PROPOSED NON-POTABLE WATERMAIN
- PROPOSED SANITARY SEWER/FORCEMAIN
- POH — PROPOSED OVERHEAD POWER
- ROADWAY AS PART OF PREVIOUS PLANS ISSUED FOR PERMIT
- PROPOSED 10' CONTOURS
- PROPOSED 2' CONTOURS
- XXXX — UTILITY CROSSING (SEE TABLE)
- XXXX — FENCE CROSSING (SEE TABLE)
- FACILITY AS PART OF PREVIOUS PLANS
- PROPOSED FACILITY
- TURBINE LOCATION
- XXX-X-XX — TURBINE NUMBER
- EX. DIRT ROAD/TRAIL
- X — EX. FENCE
- EX. CULVERT
- TUG — EX. TELEPHONE LINE
- POH — EX. OVERHEAD POWER
- FOP — EX. FIBER OPTIC LINE
- WAT — EX. WATER LINE
- GAS — EX. GAS PIPELINE
- 7480 — EX. 10' CONTOURS
- EX. 2' CONTOURS
- EX. TREE LINE
- EX. WATERWAY (GIS)



KEY MAP

Westwood

Westwood Professional Services, Inc.
7699 Anagram Drive
Eden Prairie, MN 55344

PHONE 952-937-5150
FAX 952-937-5822
TOLL FREE 1-888-937-5150

www.westwoodps.com

Designed: DK/KM
Checked: RC/PC
Drawn: KM/TR
Record Drawing by/date:

Revisions:

#	DATE	DESCRIPTION

Prepared for:

Power Company of Wyoming LLC
555 Seventeenth Street, Suite 2400
Denver, CO 80202 USA

0' 200' 400' 600'

Chokecherry and Sierra Madre Wind Energy Project

Carbon County, Wyoming

Site Plan

Phase I Wind Development Area Wind Turbine Sites & Related Infrastructure
NOT FOR CONSTRUCTION

Date: 01/05/15
Sheet: 209 OF 254

20111120-10SP-P02.dwg

©2015 Westwood Professional Services, Inc.

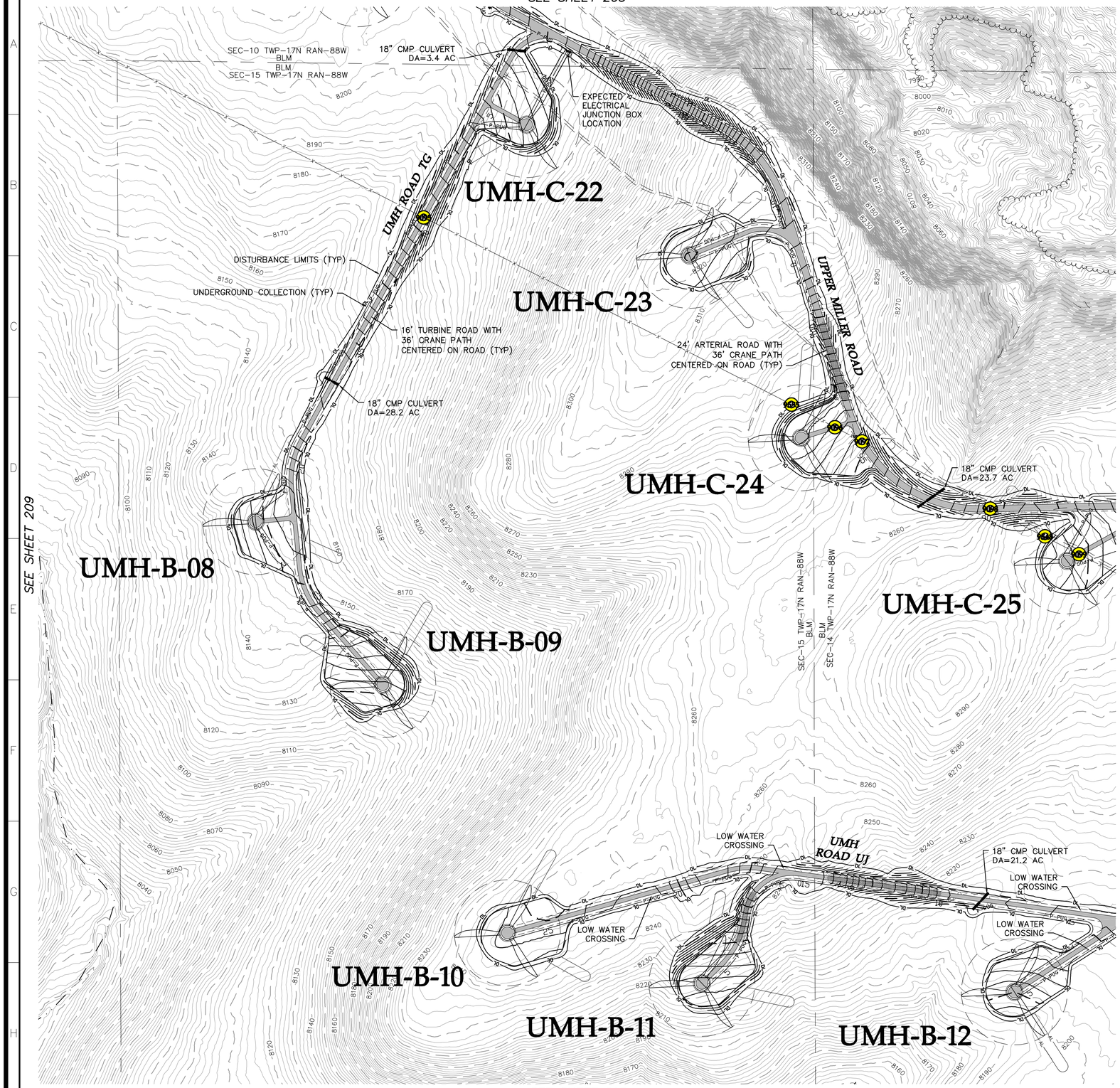

LEGEND:

- PROPOSED ARTERIAL ROAD AND CRANE PATH
- PROPOSED ARTERIAL ROAD
- PROPOSED TURBINE ROAD AND CRANE PATH
- PROPOSED FACILITY ROAD
- PROPOSED CRANE PATH
- PROPOSED 6% OR GREATER ROAD GRADE
- DL — PROPOSED DISTURBANCE LIMITS
- AL — PROPOSED ACTIVITY LIMITS
- P-PUG — PROPOSED UNDERGROUND COLLECTION
- P-POH — PROPOSED OVERHEAD COLLECTION
- P-POH — PROPOSED 230 kV TRANSMISSION
- PROPOSED POTABLE WATERMAIN
- PROPOSED NON-POTABLE WATERMAIN
- PROPOSED SANITARY SEWER/FORCEMAIN
- POH — PROPOSED OVERHEAD POWER
- ROADWAY AS PART OF PREVIOUS PLANS ISSUED FOR PERMIT
- PROPOSED 10' CONTOURS
- PROPOSED 2' CONTOURS
- XXXX — UTILITY CROSSING (SEE TABLE)
- XXXX — FENCE CROSSING (SEE TABLE)
- FACILITY AS PART OF PREVIOUS PLANS
- PROPOSED FACILITY
- TURBINE LOCATION
- XXX-X-XX — TURBINE NUMBER
- EX. DIRT ROAD/TRAIL
- X — EX. FENCE
- EX. CULVERT
- TUG — EX. TELEPHONE LINE
- POH — EX. OVERHEAD POWER
- FOP — EX. FIBER OPTIC LINE
- WAT — EX. WATER LINE
- GAS — EX. GAS PIPELINE
- 7480 — EX. 10' CONTOURS
- EX. 2' CONTOURS
- EX. TREE LINE
- EX. WATERWAY (GIS)



KEY MAP

Westwood

Westwood Professional Services, Inc.
7699 Anagram Drive
Eden Prairie, MN 55344

PHONE 952-937-5150
FAX 952-937-5822
TOLL FREE 1-888-937-5150

www.westwoodps.com

Designed: DK/KM
Checked: RC/PC
Drawn: KM/TR
Record Drawing by/date:

Revisions:

#	DATE	DESCRIPTION

Prepared for:

Power Company of Wyoming LLC
555 Seventeenth Street, Suite 2400
Denver, CO 80202 USA

0' 200' 400' 600'

Chokecherry and Sierra Madre Wind Energy Project

Carbon County, Wyoming

Site Plan

Phase I Wind Development Area Wind Turbine Sites & Related Infrastructure
NOT FOR CONSTRUCTION

Date: 01/05/15

Sheet: 210 OF 254

20111120-10SP-P02.dwg

©2015 Westwood Professional Services, Inc.

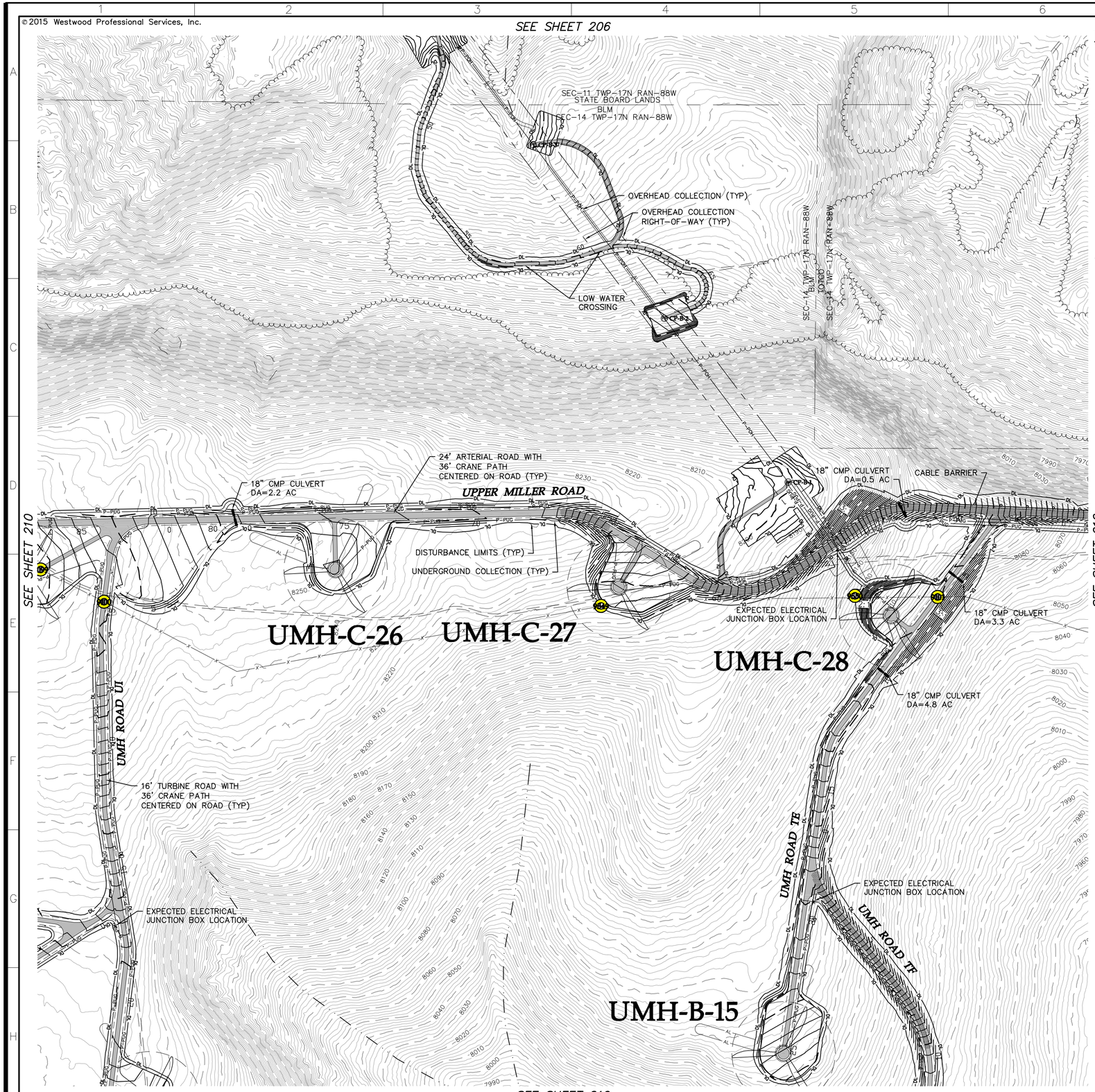

LEGEND:

- PROPOSED ARTERIAL ROAD AND CRANE PATH
- PROPOSED ARTERIAL ROAD
- PROPOSED TURBINE ROAD AND CRANE PATH
- PROPOSED FACILITY ROAD
- PROPOSED CRANE PATH
- PROPOSED 6% OR GREATER ROAD GRADE
- DL — PROPOSED DISTURBANCE LIMITS
- AL — PROPOSED ACTIVITY LIMITS
- P-PUG — PROPOSED UNDERGROUND COLLECTION
- P-POH — PROPOSED OVERHEAD COLLECTION
- P-POH — PROPOSED 230 kV TRANSMISSION
- PROPOSED POTABLE WATERMAIN
- PROPOSED NON-POTABLE WATERMAIN
- PROPOSED SANITARY SEWER/FORCEMAIN
- POH — PROPOSED OVERHEAD POWER
- ROADWAY AS PART OF PREVIOUS PLANS ISSUED FOR PERMIT
- PROPOSED 10' CONTOURS
- PROPOSED 2' CONTOURS
- XXXX — UTILITY CROSSING (SEE TABLE)
- XXXX — FENCE CROSSING (SEE TABLE)
- FACILITY AS PART OF PREVIOUS PLANS
- PROPOSED FACILITY
- TURBINE LOCATION
- XXX-X-XX — TURBINE NUMBER
- EX. DIRT ROAD/TRAIL
- X — EX. FENCE
- EX. CULVERT
- TUG — EX. TELEPHONE LINE
- POH — EX. OVERHEAD POWER
- FOP — EX. FIBER OPTIC LINE
- WAT — EX. WATER LINE
- GAS — EX. GAS PIPELINE
- 7480 — EX. 10' CONTOURS
- EX. 2' CONTOURS
- EX. TREE LINE
- EX. WATERWAY (GIS)



KEY MAP

Westwood

Westwood Professional Services, Inc.
7699 Anagram Drive
Eden Prairie, MN 55344

PHONE 952-937-5150
FAX 952-937-5822
TOLL FREE 1-888-937-5150

www.westwoodps.com

Designed: DK/KM
Checked: RC/PC
Drawn: KM/TR
Record Drawing by/date:

Revisions:

#	DATE	DESCRIPTION

Prepared for:

Power Company of Wyoming LLC
555 Seventeenth Street, Suite 2400
Denver, CO 80202 USA

0' 200' 400' 600'

Chokecherry and Sierra Madre Wind Energy Project

Carbon County, Wyoming

Site Plan

Phase I Wind Development Area Wind Turbine Sites & Related Infrastructure
NOT FOR CONSTRUCTION

Date: 01/05/15
Sheet: 211 OF 254

20111120-10SP-P02.dwg

©2015 Westwood Professional Services, Inc.

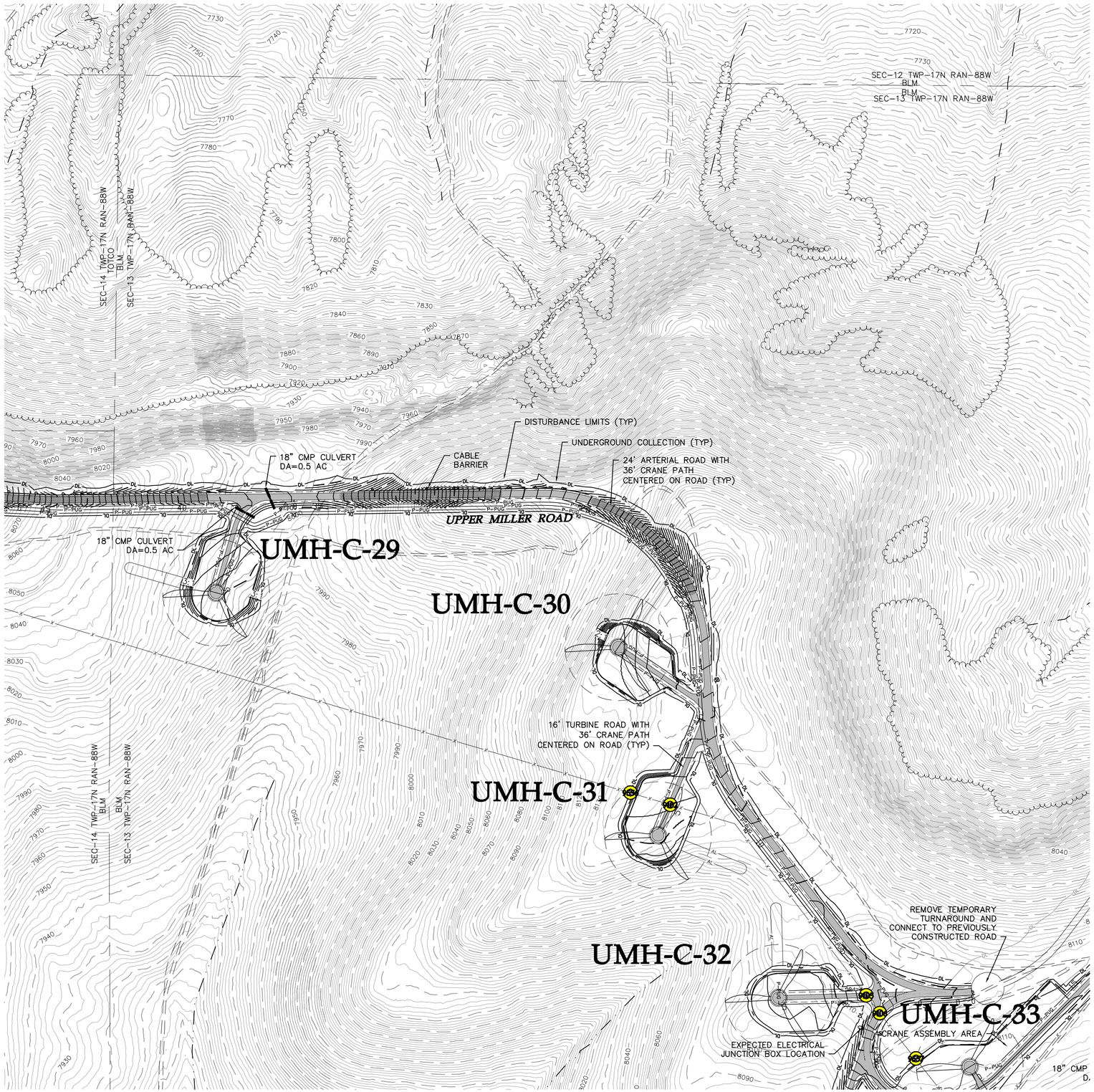

LEGEND:

- PROPOSED ARTERIAL ROAD AND CRANE PATH
- PROPOSED ARTERIAL ROAD
- PROPOSED TURBINE ROAD AND CRANE PATH
- PROPOSED FACILITY ROAD
- PROPOSED CRANE PATH
- PROPOSED 6% OR GREATER ROAD GRADE
- DL — PROPOSED DISTURBANCE LIMITS
- AL — PROPOSED ACTIVITY LIMITS
- P-PUG — PROPOSED UNDERGROUND COLLECTION
- P-POH — PROPOSED OVERHEAD COLLECTION
- P-POH — PROPOSED 230 kV TRANSMISSION
- PROPOSED POTABLE WATERMAIN
- PROPOSED NON-POTABLE WATERMAIN
- PROPOSED SANITARY SEWER/FORCEMAIN
- POH — PROPOSED OVERHEAD POWER
- ROADWAY AS PART OF PREVIOUS PLANS ISSUED FOR PERMIT
- PROPOSED 10' CONTOURS
- PROPOSED 2' CONTOURS
- XXXX — UTILITY CROSSING (SEE TABLE)
- XXXX — FENCE CROSSING (SEE TABLE)
- FACILITY AS PART OF PREVIOUS PLANS
- PROPOSED FACILITY
- TURBINE LOCATION
- XXX-X-XX — TURBINE NUMBER
- EX. DIRT ROAD/TRAIL
- X — EX. FENCE
- EX. CULVERT
- TUG — EX. TELEPHONE LINE
- POH — EX. OVERHEAD POWER
- FOP — EX. FIBER OPTIC LINE
- WAT — EX. WATER LINE
- GAS — EX. GAS PIPELINE
- 7480 — EX. 10' CONTOURS
- EX. 2' CONTOURS
- EX. TREE LINE
- EX. WATERWAY (GIS)

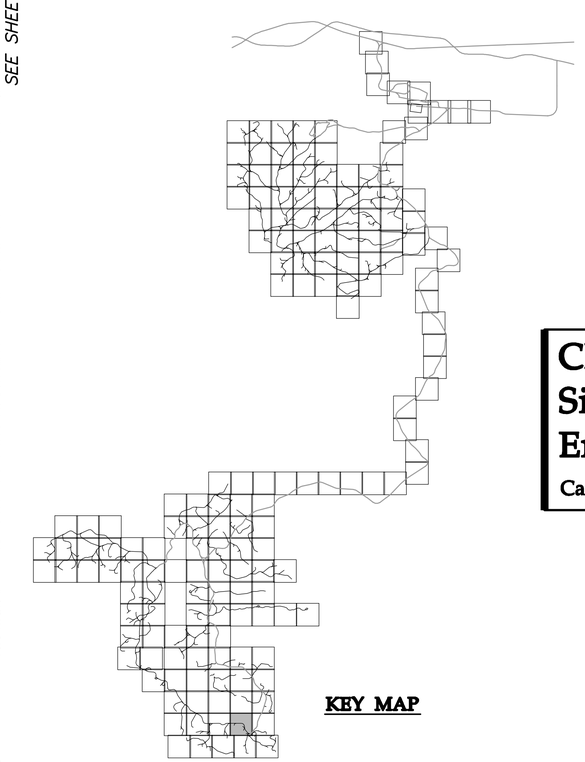

KEY MAP

Westwood

Westwood Professional Services, Inc.
7699 Anagram Drive
Eden Prairie, MN 55344

PHONE 952-937-5150
FAX 952-937-5822
TOLL FREE 1-888-937-5150

www.westwoodps.com

Designed: DK/KM
Checked: RC/PC
Drawn: KM/TR
Record Drawing by/date:

Revisions:

#	DATE	DESCRIPTION

Prepared for:

Power Company of Wyoming LLC
555 Seventeenth Street, Suite 2400
Denver, CO 80202 USA

0' 200' 400' 600'

Chokecherry and Sierra Madre Wind Energy Project

Carbon County, Wyoming

Site Plan

Phase I Wind Development Area Wind Turbine Sites & Related Infrastructure
NOT FOR CONSTRUCTION

Date: 01/05/15
Sheet: 212 OF 254

20111120-10SP-P02.dwg

©2015 Westwood Professional Services, Inc.

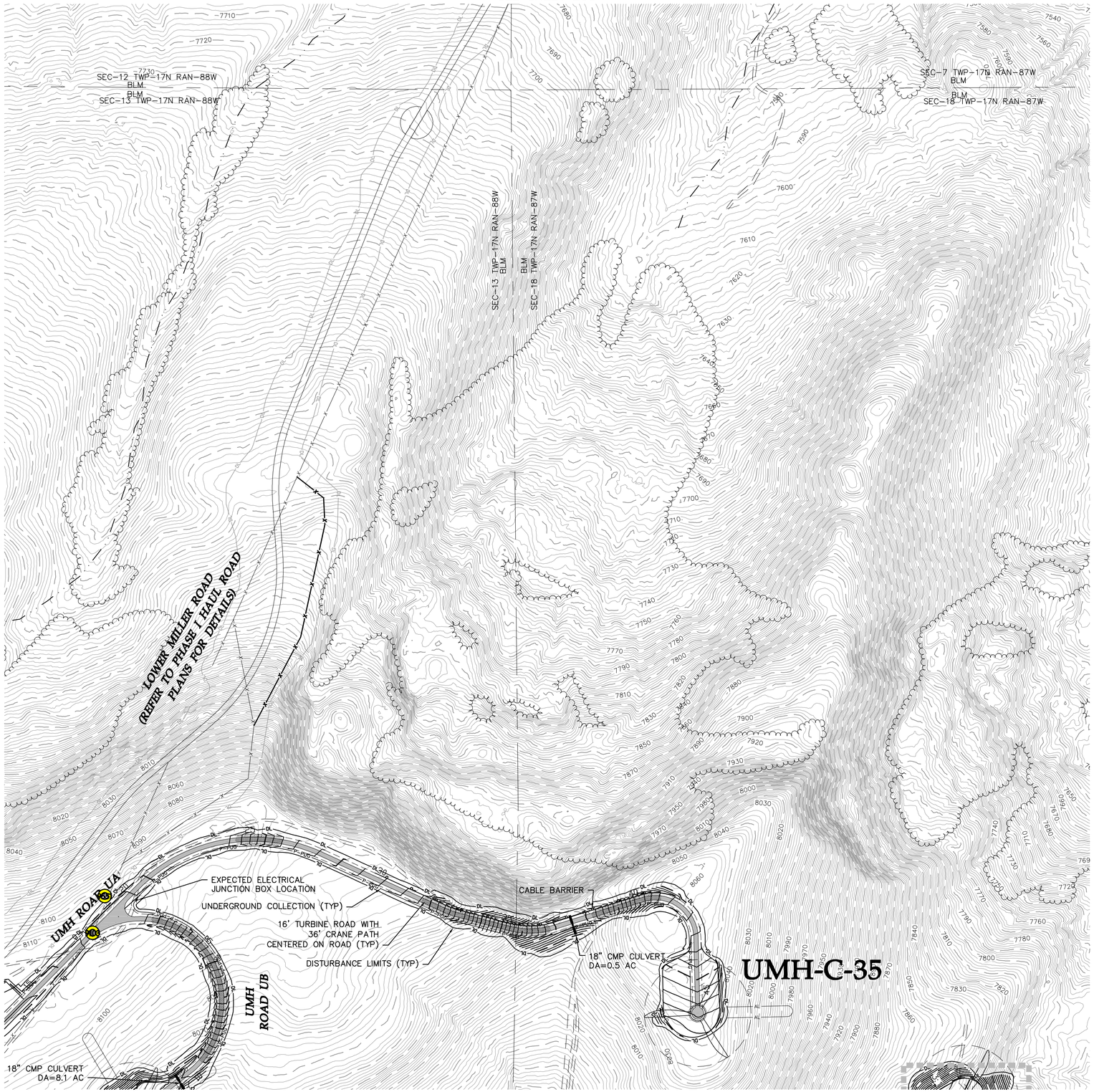

LEGEND:

- PROPOSED ARTERIAL ROAD AND CRANE PATH
- PROPOSED ARTERIAL ROAD
- PROPOSED TURBINE ROAD AND CRANE PATH
- PROPOSED FACILITY ROAD
- PROPOSED CRANE PATH
- PROPOSED 6% OR GREATER ROAD GRADE
- DL — PROPOSED DISTURBANCE LIMITS
- AL — PROPOSED ACTIVITY LIMITS
- P-PUG — PROPOSED UNDERGROUND COLLECTION
- P-POH — PROPOSED OVERHEAD COLLECTION
- P-POH — PROPOSED 230 kV TRANSMISSION
- PROPOSED POTABLE WATERMAIN
- PROPOSED NON-POTABLE WATERMAIN
- PROPOSED SANITARY SEWER/FORCEMAIN
- POH — PROPOSED OVERHEAD POWER
- ROADWAY AS PART OF PREVIOUS PLANS ISSUED FOR PERMIT
- PROPOSED 10' CONTOURS
- PROPOSED 2' CONTOURS
- XXXX — UTILITY CROSSING (SEE TABLE)
- XXXX — FENCE CROSSING (SEE TABLE)
- FACILITY AS PART OF PREVIOUS PLANS
- PROPOSED FACILITY
- TURBINE LOCATION
- XXX-X-XX — TURBINE NUMBER
- EX. DIRT ROAD/TRAIL
- X — EX. FENCE
- EX. CULVERT
- TUG — EX. TELEPHONE LINE
- POH — EX. OVERHEAD POWER
- FOP — EX. FIBER OPTIC LINE
- WAT — EX. WATER LINE
- GAS — EX. GAS PIPELINE
- 7480 — EX. 10' CONTOURS
- EX. 2' CONTOURS
- EX. TREE LINE
- EX. WATERWAY (GIS)

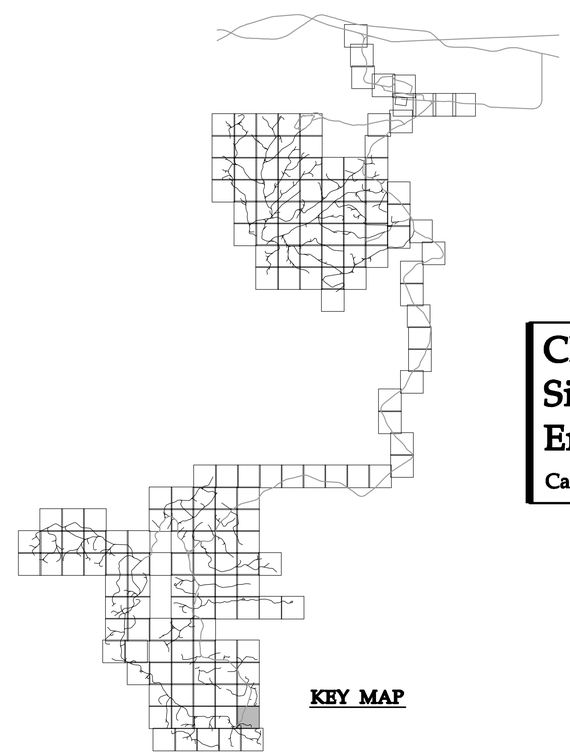

KEY MAP

Westwood Professional Services, Inc.
7699 Anagram Drive
Eden Prairie, MN 55344

PHONE 952-937-5150
FAX 952-937-5822
TOLL FREE 1-888-937-5150

www.westwoodps.com

Designed: DK/KM
Checked: RC/PC
Drawn: KM/TR
Record Drawing by/date:

Revisions:

#	DATE	DESCRIPTION

Prepared for:

Power Company of Wyoming LLC
555 Seventeenth Street, Suite 2400
Denver, CO 80202 USA

0' 200' 400' 600'

Chokecherry and Sierra Madre Wind Energy Project

Carbon County, Wyoming

Site Plan

Phase I Wind Development Area Wind Turbine Sites & Related Infrastructure
NOT FOR CONSTRUCTION

Date: 01/05/15
Sheet: 213 OF 254

20111120-10SP-P02.dwg

©2015 Westwood Professional Services, Inc.

SEE SHEET 209

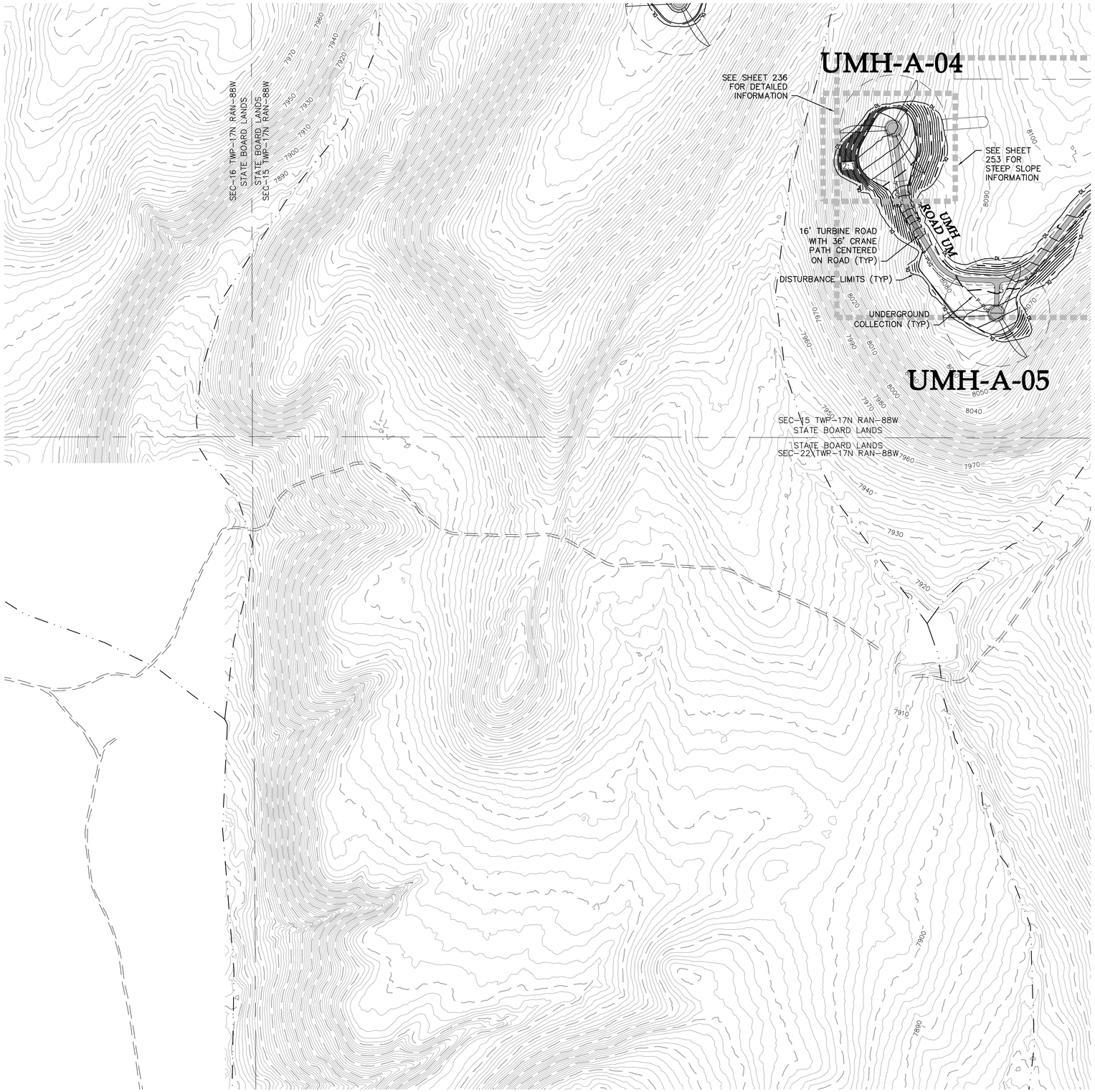

LEGEND:

- PROPOSED ARTERIAL ROAD AND CRANE PATH
- PROPOSED ARTERIAL ROAD
- PROPOSED TURBINE ROAD AND CRANE PATH
- PROPOSED FACILITY ROAD
- PROPOSED CRANE PATH
- PROPOSED 6% OR GREATER ROAD GRADE
- DL — PROPOSED DISTURBANCE LIMITS
- AL — PROPOSED ACTIVITY LIMITS
- P-PUG — PROPOSED UNDERGROUND COLLECTION
- P-POH — PROPOSED OVERHEAD COLLECTION
- P-POH — PROPOSED 230 kV TRANSMISSION
- PROPOSED POTABLE WATERMAIN
- PROPOSED NON-POTABLE WATERMAIN
- PROPOSED SANITARY SEWER/FORCEMAIN
- POH — PROPOSED OVERHEAD POWER
- ROADWAY AS PART OF PREVIOUS PLANS ISSUED FOR PERMIT
- PROPOSED 10' CONTOURS
- PROPOSED 2' CONTOURS
- XXXX — UTILITY CROSSING (SEE TABLE)
- XXXX — FENCE CROSSING (SEE TABLE)
- FACILITY AS PART OF PREVIOUS PLANS
- PROPOSED FACILITY
- TURBINE LOCATION
- XXX-X-XX — TURBINE NUMBER
- EX. DIRT ROAD/TRAIL
- X — EX. FENCE
- EX. CULVERT
- TUG — EX. TELEPHONE LINE
- POH — EX. OVERHEAD POWER
- FOP — EX. FIBER OPTIC LINE
- WAT — EX. WATER LINE
- GAS — EX. GAS PIPELINE
- 7480 — EX. 10' CONTOURS
- EX. 2' CONTOURS
- EX. TREE LINE
- EX. WATERWAY (GIS)



KEY MAP

Westwood

Westwood Professional Services, Inc.
7699 Anagram Drive
Eden Prairie, MN 55344

PHONE 952-937-5150
FAX 952-937-5822
TOLL FREE 1-888-937-5150

www.westwoodps.com

Designed: DK/KM
Checked: RC/PC
Drawn: KM/TR
Record Drawing by/date:

Revisions:

#	DATE	DESCRIPTION

Prepared for:

Power Company of Wyoming LLC
555 Seventeenth Street, Suite 2400
Denver, CO 80202 USA

0' 200' 400' 600'

Chokecherry and Sierra Madre Wind Energy Project

Carbon County, Wyoming

Site Plan

Phase I Wind Development Area Wind Turbine Sites & Related Infrastructure
NOT FOR CONSTRUCTION

Date: 01/05/15
Sheet: 214 OF 254

20111120-10SP-P02.dwg

©2015 Westwood Professional Services, Inc.

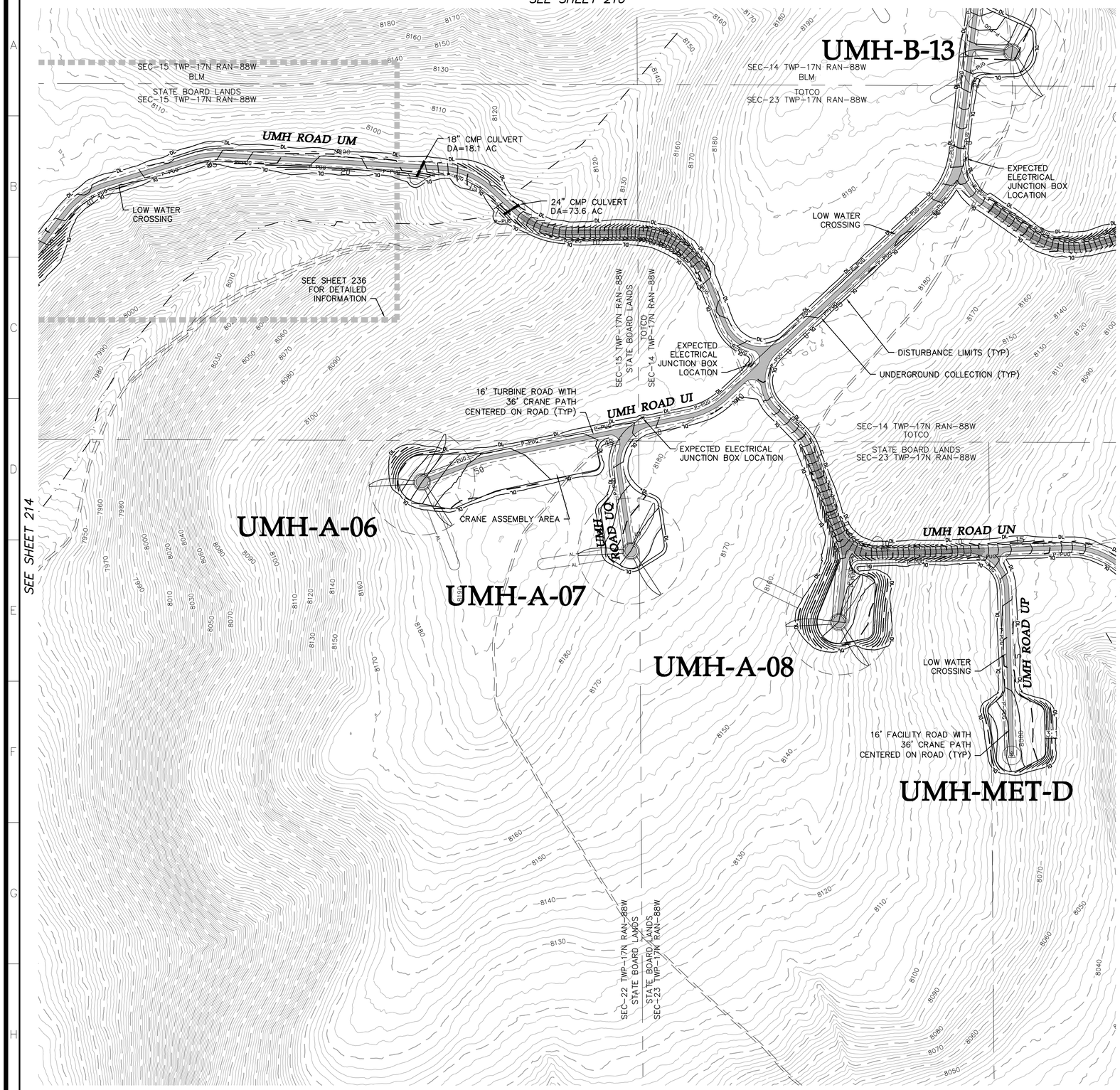

LEGEND:

- PROPOSED ARTERIAL ROAD AND CRANE PATH
- PROPOSED ARTERIAL ROAD
- PROPOSED TURBINE ROAD AND CRANE PATH
- PROPOSED FACILITY ROAD
- PROPOSED CRANE PATH
- PROPOSED 6% OR GREATER ROAD GRADE
- DL — PROPOSED DISTURBANCE LIMITS
- AL — PROPOSED ACTIVITY LIMITS
- P-PUG — PROPOSED UNDERGROUND COLLECTION
- P-POH — PROPOSED OVERHEAD COLLECTION
- P-PGH — PROPOSED 230 kV TRANSMISSION
- PROPOSED POTABLE WATERMAIN
- PROPOSED NON-POTABLE WATERMAIN
- PROPOSED SANITARY SEWER/FORCEMAIN
- POH — PROPOSED OVERHEAD POWER
- ROADWAY AS PART OF PREVIOUS PLANS ISSUED FOR PERMIT
- PROPOSED 10' CONTOURS
- PROPOSED 2' CONTOURS
- XXXX — UTILITY CROSSING (SEE TABLE)
- XXXX — FENCE CROSSING (SEE TABLE)
- FACILITY AS PART OF PREVIOUS PLANS
- PROPOSED FACILITY
- TURBINE LOCATION
- XXX-X-XX — TURBINE NUMBER
- EX. DIRT ROAD/TRAIL
- X — EX. FENCE
- EX. CULVERT
- TUG — EX. TELEPHONE LINE
- POH — EX. OVERHEAD POWER
- FOP — EX. FIBER OPTIC LINE
- WAT — EX. WATER LINE
- GAS — EX. GAS PIPELINE
- 7480 — EX. 10' CONTOURS
- EX. 2' CONTOURS
- EX. TREE LINE
- EX. WATERWAY (GIS)



KEY MAP

Westwood

Westwood Professional Services, Inc.
7699 Anagram Drive
Eden Prairie, MN 55344

PHONE 952-937-5150
FAX 952-937-5822
TOLL FREE 1-888-937-5150

www.westwoodps.com

Designed: DK/KM
Checked: RC/PC
Drawn: KM/TR
Record Drawing by/date:

Revisions:

#	DATE	DESCRIPTION

Prepared for:

Power Company of Wyoming LLC
555 Seventeenth Street, Suite 2400
Denver, CO 80202 USA

0' 200' 400' 600'

Chokecherry and Sierra Madre Wind Energy Project

Carbon County, Wyoming

Site Plan

Phase I Wind Development Area Wind Turbine Sites & Related Infrastructure
NOT FOR CONSTRUCTION

Date: 01/05/15
Sheet: 215 OF 254

20111120-10SP-P02.dwg

©2015 Westwood Professional Services, Inc.

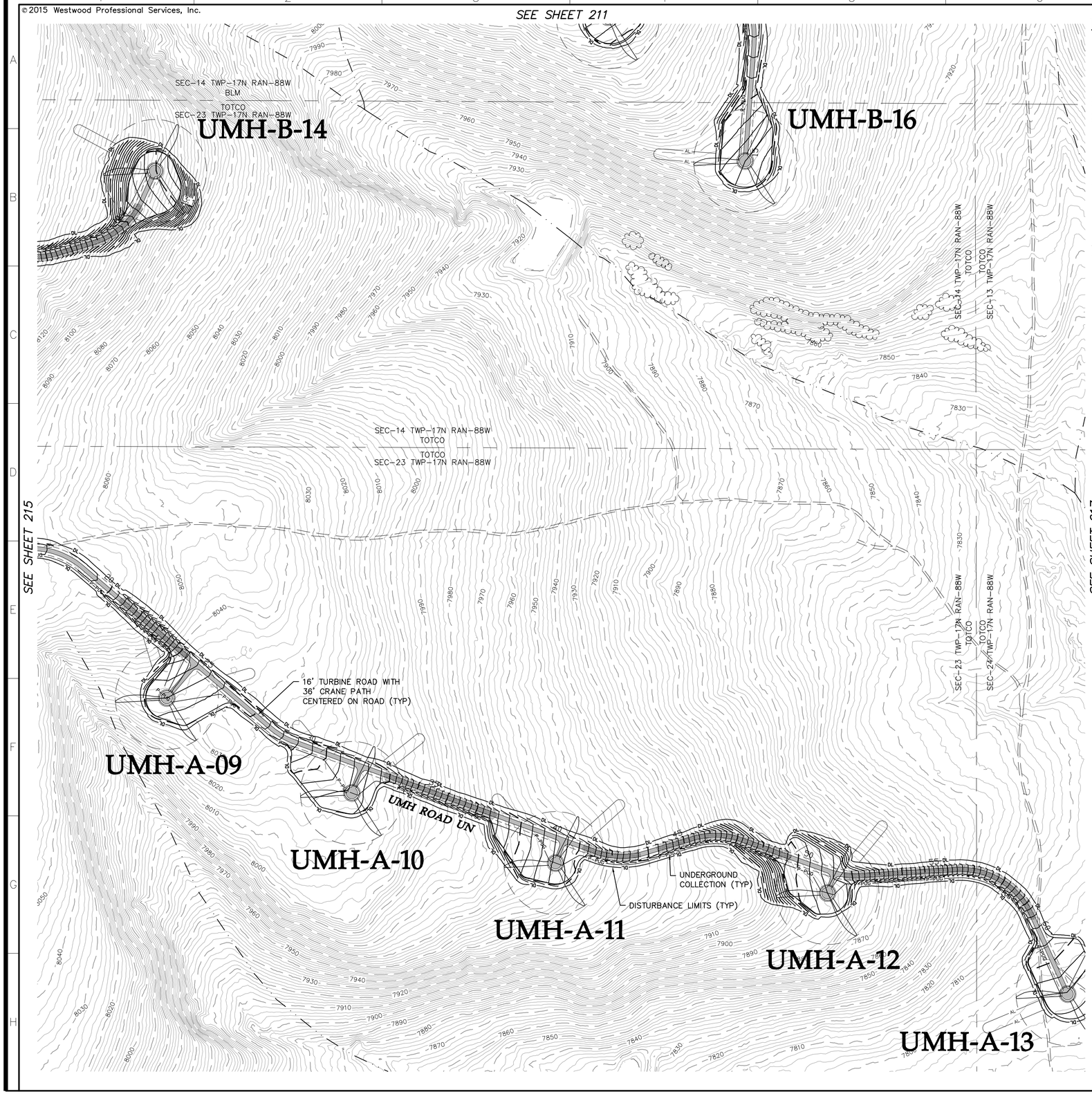

LEGEND:

- PROPOSED ARTERIAL ROAD AND CRANE PATH
- PROPOSED ARTERIAL ROAD
- PROPOSED TURBINE ROAD AND CRANE PATH
- PROPOSED FACILITY ROAD
- PROPOSED CRANE PATH
- PROPOSED 6% OR GREATER ROAD GRADE
- DL — PROPOSED DISTURBANCE LIMITS
- AL — PROPOSED ACTIVITY LIMITS
- P-PUG — PROPOSED UNDERGROUND COLLECTION
- P-POH — PROPOSED OVERHEAD COLLECTION
- P-POH — PROPOSED 230 kV TRANSMISSION
- PROPOSED POTABLE WATERMAIN
- PROPOSED NON-POTABLE WATERMAIN
- PROPOSED SANITARY SEWER/FORCEMAIN
- POH — PROPOSED OVERHEAD POWER
- ROADWAY AS PART OF PREVIOUS PLANS ISSUED FOR PERMIT
- PROPOSED 10' CONTOURS
- PROPOSED 2' CONTOURS
- XXXX — UTILITY CROSSING (SEE TABLE)
- XXXX — FENCE CROSSING (SEE TABLE)
- FACILITY AS PART OF PREVIOUS PLANS
- PROPOSED FACILITY
- TURBINE LOCATION
- XXX-X-XX — TURBINE NUMBER
- EX. DIRT ROAD/TRAIL
- X — EX. FENCE
- EX. CULVERT
- TUG — EX. TELEPHONE LINE
- POH — EX. OVERHEAD POWER
- FOP — EX. FIBER OPTIC LINE
- WAT — EX. WATER LINE
- GAS — EX. GAS PIPELINE
- 7480 — EX. 10' CONTOURS
- EX. 2' CONTOURS
- EX. TREE LINE
- EX. WATERWAY (GIS)

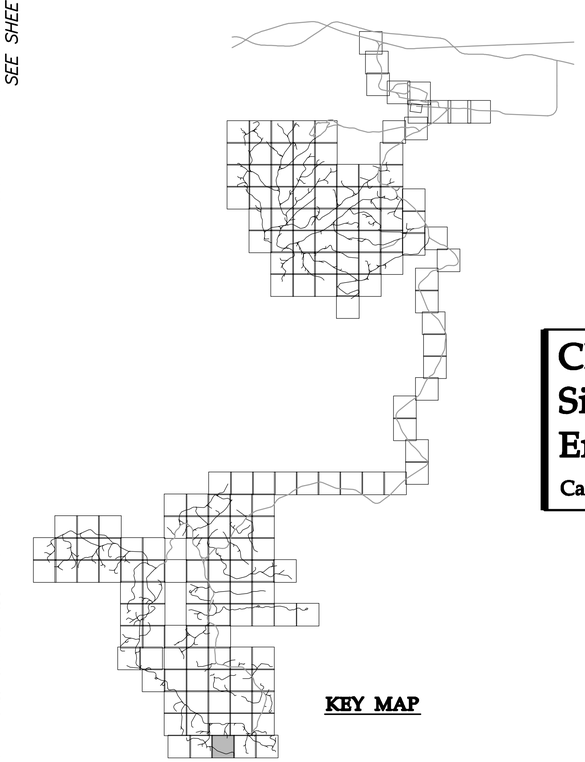

KEY MAP

Westwood Professional Services, Inc.
7699 Anagram Drive
Eden Prairie, MN 55344

PHONE 952-937-5150
FAX 952-937-5822
TOLL FREE 1-888-937-5150

www.westwoodps.com

Designed: DK/KM
Checked: RC/PC
Drawn: KM/TR
Record Drawing by/date:

Revisions:

#	DATE	DESCRIPTION

Prepared for:

Power Company of Wyoming LLC
555 Seventeenth Street, Suite 2400
Denver, CO 80202 USA

0' 200' 400' 600'

Chokecherry and Sierra Madre Wind Energy Project

Carbon County, Wyoming

Site Plan

Phase I Wind Development Area Wind Turbine Sites & Related Infrastructure
NOT FOR CONSTRUCTION

Date: 01/05/15

Sheet: 216 OF 254

20111120-10SP-P02.dwg

©2015 Westwood Professional Services, Inc.

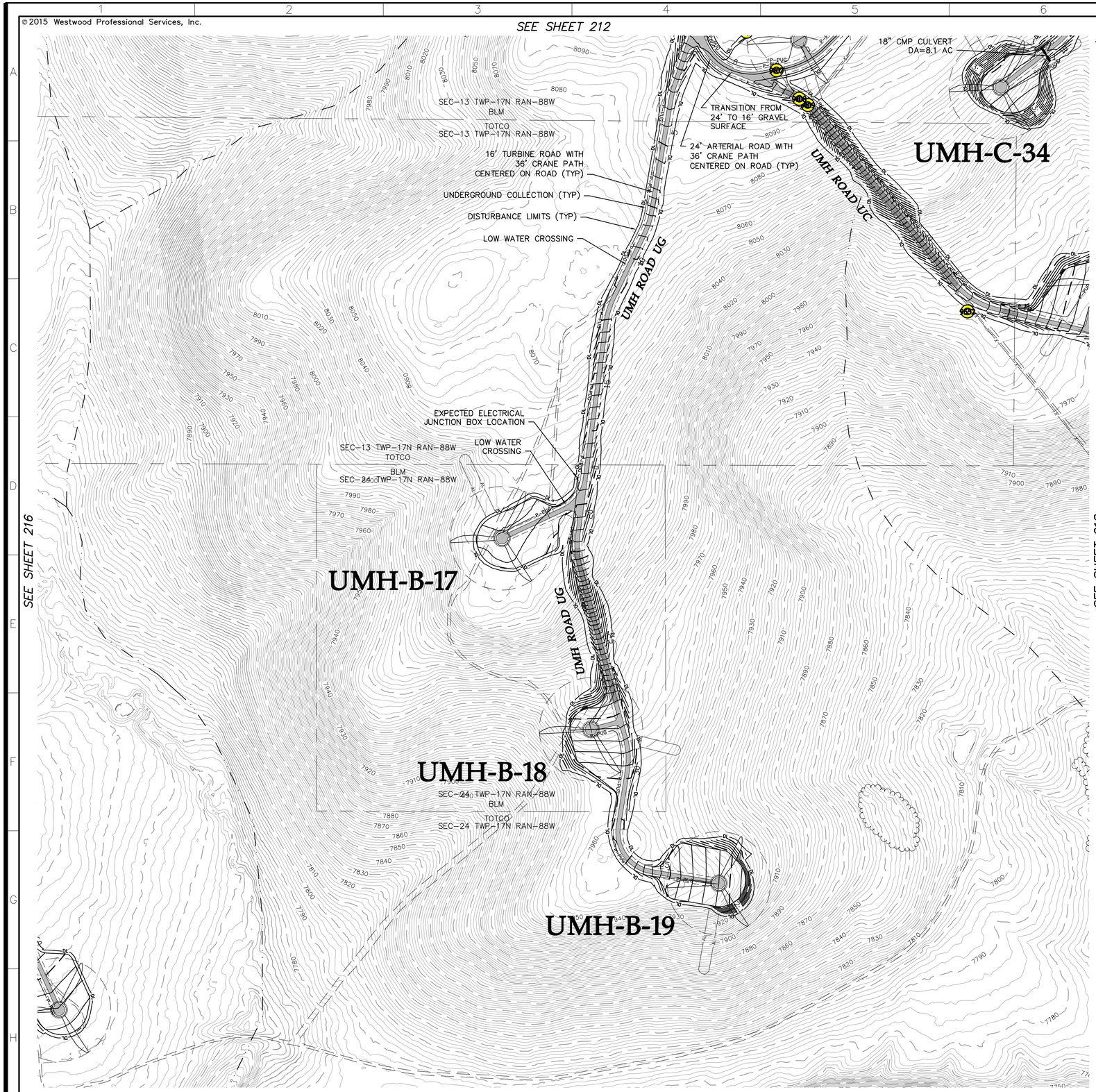

LEGEND:

- PROPOSED ARTERIAL ROAD AND CRANE PATH
- PROPOSED ARTERIAL ROAD
- PROPOSED TURBINE ROAD AND CRANE PATH
- PROPOSED FACILITY ROAD
- PROPOSED CRANE PATH
- PROPOSED 6% OR GREATER ROAD GRADE
- DL — PROPOSED DISTURBANCE LIMITS
- AL — PROPOSED ACTIVITY LIMITS
- P-PUG — PROPOSED UNDERGROUND COLLECTION
- P-POH — PROPOSED OVERHEAD COLLECTION
- P-POH — PROPOSED 230 kV TRANSMISSION
- PROPOSED POTABLE WATERMAIN
- PROPOSED NON-POTABLE WATERMAIN
- PROPOSED SANITARY SEWER/FORCEMAIN
- POH — PROPOSED OVERHEAD POWER
- ROADWAY AS PART OF PREVIOUS PLANS ISSUED FOR PERMIT
- PROPOSED 10' CONTOURS
- PROPOSED 2' CONTOURS
- XXXX — UTILITY CROSSING (SEE TABLE)
- XXXX — FENCE CROSSING (SEE TABLE)
- FACILITY AS PART OF PREVIOUS PLANS
- PROPOSED FACILITY
- TURBINE LOCATION
- XXX-X-XX — TURBINE NUMBER
- EX. DIRT ROAD/TRAIL
- X — EX. FENCE
- EX. CULVERT
- TUG — EX. TELEPHONE LINE
- POH — EX. OVERHEAD POWER
- FOP — EX. FIBER OPTIC LINE
- WAT — EX. WATER LINE
- GAS — EX. GAS PIPELINE
- 7480 — EX. 10' CONTOURS
- EX. 2' CONTOURS
- EX. TREE LINE
- EX. WATERWAY (GIS)



KEY MAP

Westwood

Westwood Professional Services, Inc.
7699 Anagram Drive
Eden Prairie, MN 55344

PHONE 952-937-5150
FAX 952-937-5822
TOLL FREE 1-888-937-5150

www.westwoodps.com

Designed: DK/KM
Checked: RC/PC
Drawn: KM/TR
Record Drawing by/date:

Revisions:

#	DATE	DESCRIPTION

Prepared for:

Power Company of Wyoming LLC
555 Seventeenth Street, Suite 2400
Denver, CO 80202 USA

0' 200' 400' 600'

Chokecherry and Sierra Madre Wind Energy Project

Carbon County, Wyoming

Site Plan

Phase I Wind Development
Area Wind Turbine Sites &
Related Infrastructure
NOT FOR CONSTRUCTION

Date: 01/05/15

Sheet: 217 OF 254

20111120-10SP-P02.dwg

©2015 Westwood Professional Services, Inc.

SEE SHEET 213

SEE SHEET 217

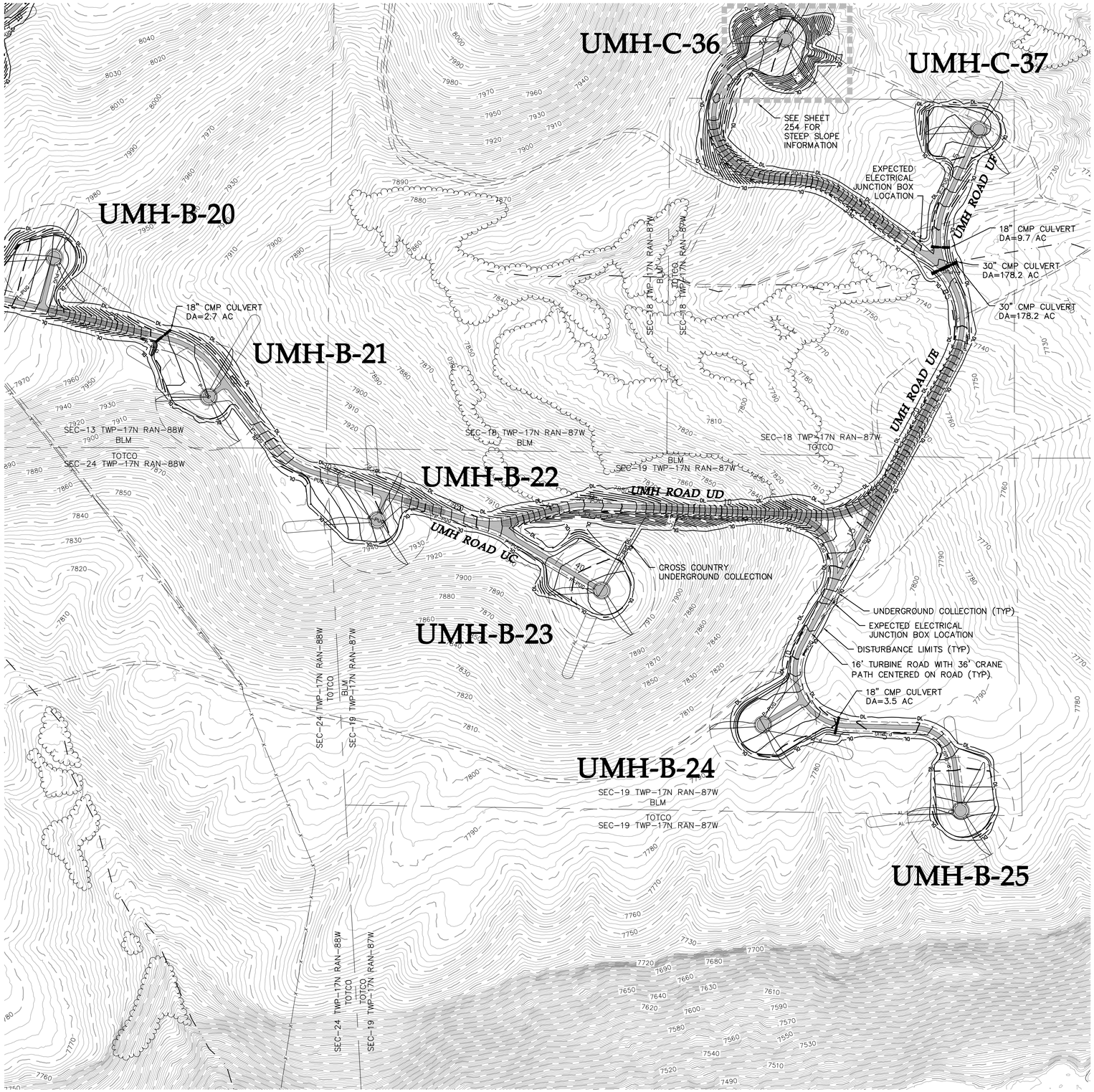

LEGEND:

- PROPOSED ARTERIAL ROAD AND CRANE PATH
- PROPOSED ARTERIAL ROAD
- PROPOSED TURBINE ROAD AND CRANE PATH
- PROPOSED FACILITY ROAD
- PROPOSED CRANE PATH
- PROPOSED 6% OR GREATER ROAD GRADE
- DL — PROPOSED DISTURBANCE LIMITS
- AL — PROPOSED ACTIVITY LIMITS
- P-PUG — PROPOSED UNDERGROUND COLLECTION
- P-POH — PROPOSED OVERHEAD COLLECTION
- P-POH — PROPOSED 230 kV TRANSMISSION
- PROPOSED POTABLE WATERMAIN
- PROPOSED NON-POTABLE WATERMAIN
- PROPOSED SANITARY SEWER/FORCEMAIN
- POH — PROPOSED OVERHEAD POWER
- ROADWAY AS PART OF PREVIOUS PLANS ISSUED FOR PERMIT
- PROPOSED 10' CONTOURS
- PROPOSED 2' CONTOURS
- XXXX — UTILITY CROSSING (SEE TABLE)
- XXXX — FENCE CROSSING (SEE TABLE)
- FACILITY AS PART OF PREVIOUS PLANS
- PROPOSED FACILITY
- TURBINE LOCATION
- XXX-X-XX — TURBINE NUMBER
- EX. DIRT ROAD/TRAIL
- X — EX. FENCE
- EX. CULVERT
- TUG — EX. TELEPHONE LINE
- POH — EX. OVERHEAD POWER
- FOP — EX. FIBER OPTIC LINE
- WAT — EX. WATER LINE
- GAS — EX. GAS PIPELINE
- 7480 — EX. 10' CONTOURS
- EX. 2' CONTOURS
- EX. TREE LINE
- EX. WATERWAY (GIS)

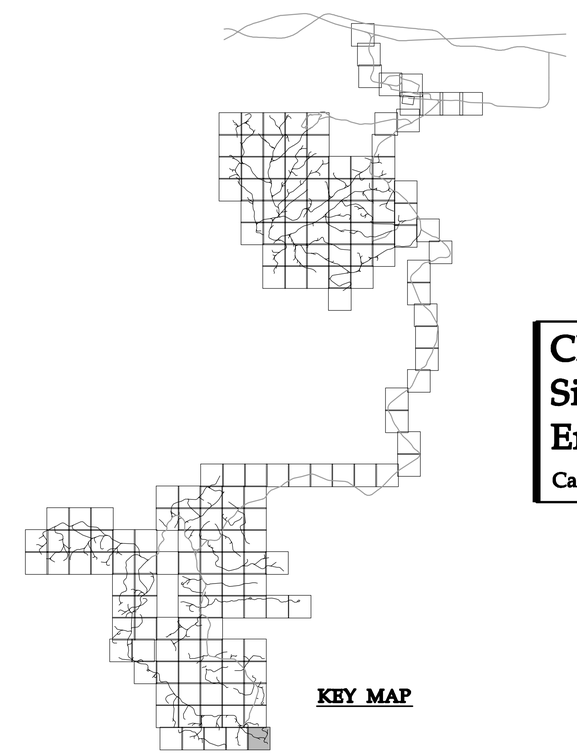

KEY MAP

Westwood Professional Services, Inc.
7699 Anagram Drive
Eden Prairie, MN 55344

PHONE 952-937-5150
FAX 952-937-5822
TOLL FREE 1-888-937-5150

www.westwoodps.com

Designed: DK/KM
Checked: RC/PC
Drawn: KM/TR
Record Drawing by/date:

Revisions:

#	DATE	DESCRIPTION

Prepared for:

Power Company of Wyoming LLC
555 Seventeenth Street, Suite 2400
Denver, CO 80202 USA

0' 200' 400' 600'

Chokecherry and Sierra Madre Wind Energy Project

Carbon County, Wyoming

Site Plan

Phase I Wind Development Area Wind Turbine Sites & Related Infrastructure
NOT FOR CONSTRUCTION

Date: 01/05/15
Sheet: 218 OF 254

20111120-10SP-P02.dwg

©2015 Westwood Professional Services, Inc.

POWER
POTENTIAL FUTURE POTABLE WATERMAIN
POTENTIAL FUTURE SANITARY SEWER FORCEMAIN
POTENTIAL FUTURE NON-POTABLE WATERMAIN
POTENTIAL FUTURE GRAVITY SANITARY SEWER

NORTH ROAD (REFER TO PHASE I HAUL ROAD PLANS FOR DETAILS)

APPROXIMATE LOCATION OF POTENTIAL FUTURE OVERLAND SUBSTATION SANITARY LIFT STATION

OVERLAND SUBSTATION

TB-036
TA-174
TB-035
TA-173

6680
6670

LEGEND:

- FACILITY AS PART OF PREVIOUS PLANS
- PROPOSED FACILITY
- PROPOSED ARTERIAL ROAD AND CRANE PATH
- PROPOSED ARTERIAL ROAD
- PROPOSED TURBINE ROAD AND CRANE PATH
- PROPOSED FACILITY ROAD
- PROPOSED CRANE PATH
- PROPOSED 6% OR GREATER ROAD GRADE
- DL — PROPOSED DISTURBANCE LIMITS
- AA — PROPOSED ACTIVITY AREA
- P-PUG — PROPOSED UNDERGROUND COLLECTION
- P-POH — PROPOSED OVERHEAD COLLECTION
- P-POH — PROPOSED 230 kV TRANSMISSION
- PROPOSED POTABLE WATERMAIN
- PROPOSED NON-POTABLE WATERMAIN
- PROPOSED SANITARY SEWER/FORCEMAIN
- POH — PROPOSED OVERHEAD POWER
- ROADWAY AS PART OF PREVIOUS PLANS ISSUED FOR PERMIT
- EX. DIRT ROAD/TRAIL
- X — EX. FENCE
- EX. CULVERT
- TUG — EX. TELEPHONE LINE
- POH — EX. OVERHEAD POWER
- FOP — EX. FIBER OPTIC LINE
- WAT — EX. WATER LINE
- GAS — EX. GAS PIPELINE
- 7480 — EX. 10' CONTOURS
- EX. 2' CONTOURS
- EX. TREE LINE
- EX. WATERWAY (GIS)

KEY MAP

0' 100' 200' 300'

Westwood

Westwood Professional Services, Inc.
7699 Anagram Drive
Eden Prairie, MN 55344

PHONE 952-937-5150
FAX 952-937-5822
TOLL FREE 1-888-937-5150

www.westwoodps.com

Designed: DK/KM
Checked: RC/PC
Drawn: KM/TR
Record Drawing by/date:

Revisions:

#	DATE	DESCRIPTION

Prepared for:

Power Company of Wyoming LLC
555 Seventeenth Street, Suite 2400
Denver, CO 80202 USA

Chokecherry and Sierra Madre Wind Energy Project

Carbon County, Wyoming

Overland Substation

Phase I Wind Development Area Wind Turbine Sites & Related Infrastructure
NOT FOR CONSTRUCTION

Date: 01/05/15
Sheet: 219 OF 254

20111120-11FP-P02.dwg

©2015 Westwood Professional Services, Inc.

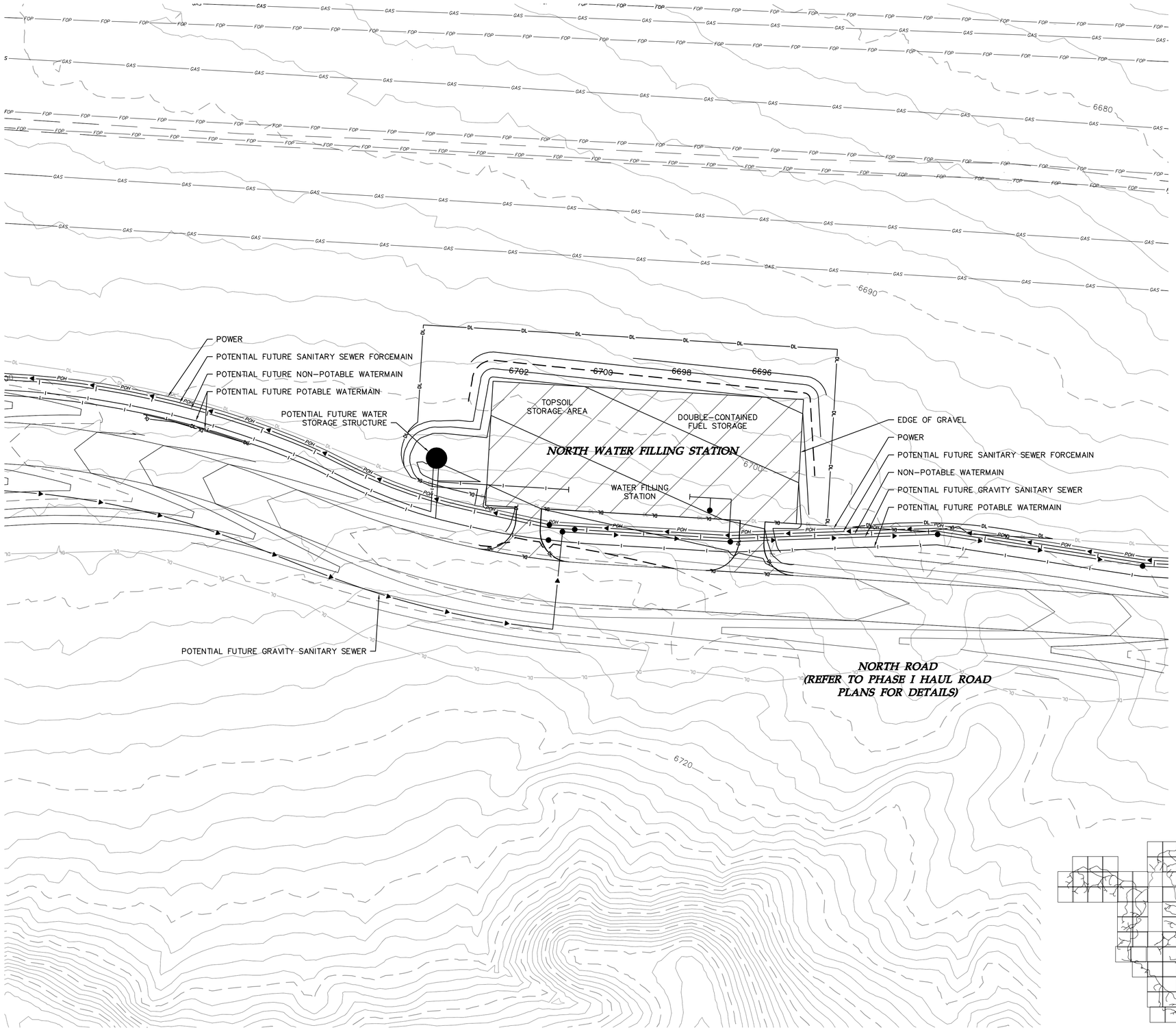

LEGEND:

- FACILITY AS PART OF PREVIOUS PLANS
- PROPOSED FACILITY
- PROPOSED ARTERIAL ROAD AND CRANE PATH
- PROPOSED ARTERIAL ROAD
- PROPOSED TURBINE ROAD AND CRANE PATH
- PROPOSED FACILITY ROAD
- PROPOSED CRANE PATH
- PROPOSED 6% OR GREATER ROAD GRADE
- DL — PROPOSED DISTURBANCE LIMITS
- AA — PROPOSED ACTIVITY AREA
- P-PUG — PROPOSED UNDERGROUND COLLECTION
- P-POH — PROPOSED OVERHEAD COLLECTION
- P-POH — PROPOSED 230 kV TRANSMISSION
- PROPOSED POTABLE WATERMAIN
- PROPOSED NON-POTABLE WATERMAIN
- PROPOSED SANITARY SEWER/FORCEMAIN
- POH — PROPOSED OVERHEAD POWER
- ROADWAY AS PART OF PREVIOUS PLANS ISSUED FOR PERMIT
- EX. DIRT ROAD/TRAIL
- X — EX. FENCE
- EX. CULVERT
- TUG — EX. TELEPHONE LINE
- POH — EX. OVERHEAD POWER
- FOP — EX. FIBER OPTIC LINE
- WAT — EX. WATER LINE
- GAS — EX. GAS PIPELINE
- 7480 — EX. 10' CONTOURS
- EX. 2' CONTOURS
- EX. TREE LINE
- EX. WATERWAY (GIS)

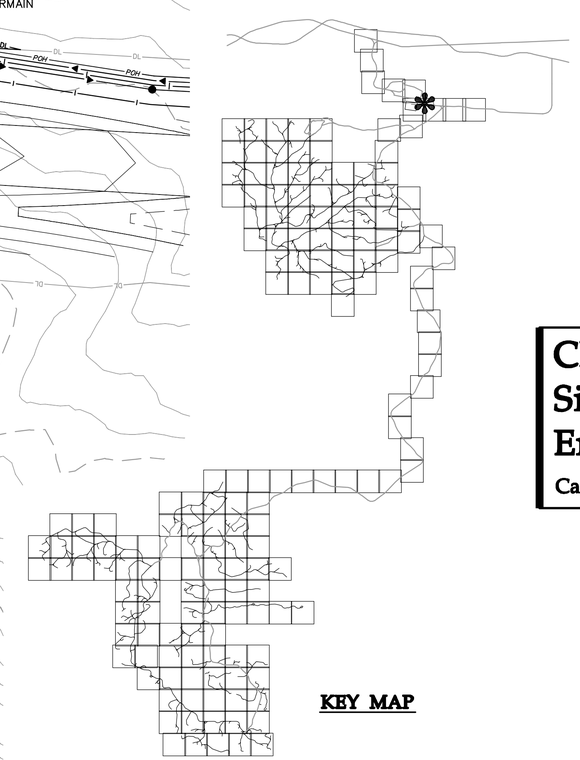

KEY MAP

0' 50' 100' 150'

Westwood

Westwood Professional Services, Inc.
7699 Anagram Drive
Eden Prairie, MN 55344

PHONE 952-937-5150
FAX 952-937-5822
TOLL FREE 1-888-937-5150

www.westwoodps.com

Designed: DK/KM
Checked: RC/PC
Drawn: KM/TR
Record Drawing by/date:

Revisions:

#	DATE	DESCRIPTION

Prepared for:

Power Company of Wyoming LLC
555 Seventeenth Street, Suite 2400
Denver, CO 80202 USA

Chokecherry and Sierra Madre Wind Energy Project

Carbon County, Wyoming

North Water Filling Station

Phase I Wind Development Area Wind Turbine Sites & Related Infrastructure
NOT FOR CONSTRUCTION

Date: 01/05/15

Sheet: 220 OF 254

20111120-11FP-P02.dwg

©2015 Westwood Professional Services, Inc.

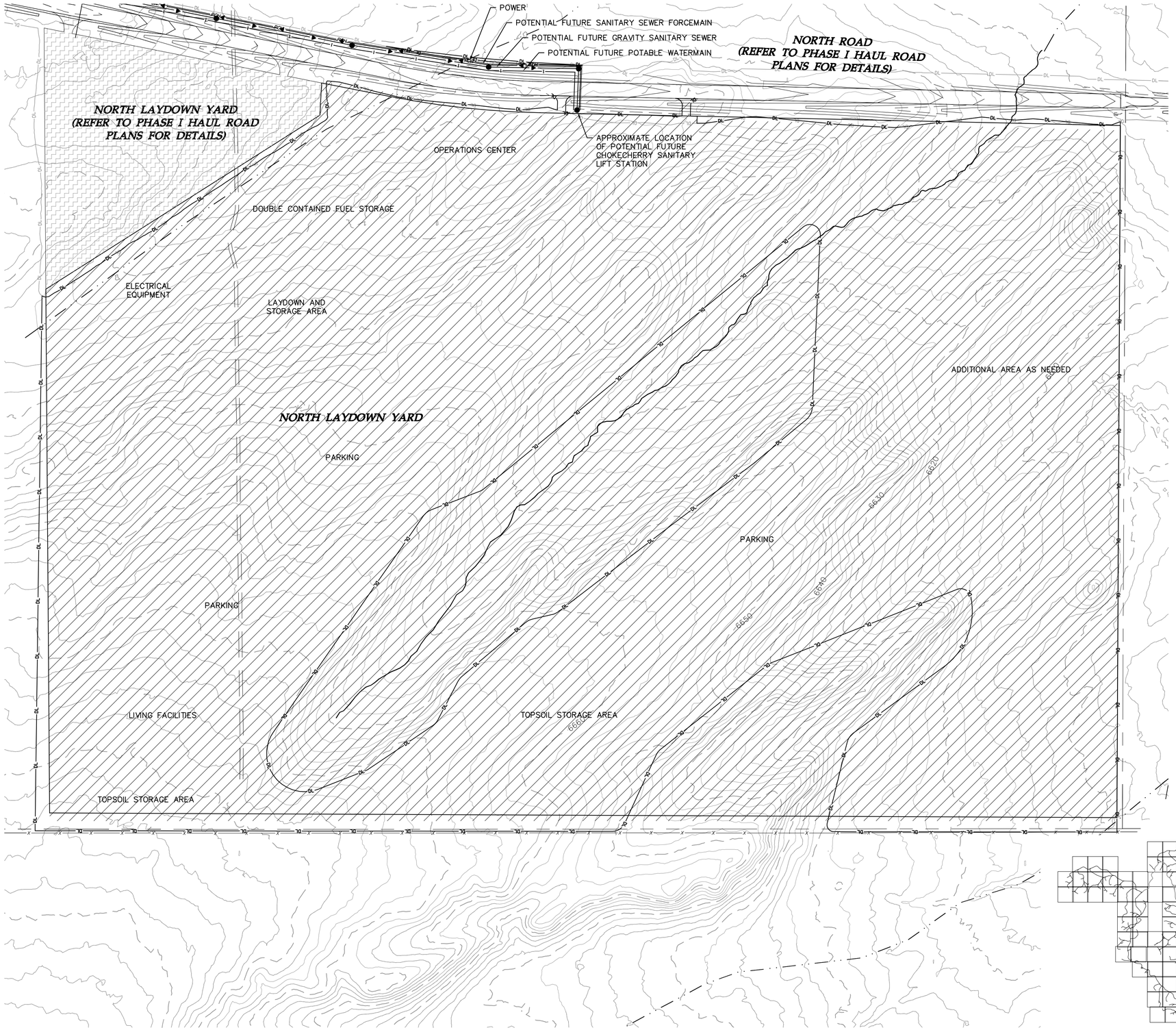

LEGEND:

- FACILITY AS PART OF PREVIOUS PLANS
- PROPOSED FACILITY
- PROPOSED ARTERIAL ROAD AND CRANE PATH
- PROPOSED ARTERIAL ROAD
- PROPOSED TURBINE ROAD AND CRANE PATH
- PROPOSED FACILITY ROAD
- PROPOSED CRANE PATH
- PROPOSED 6% OR GREATER ROAD GRADE
- DL — PROPOSED DISTURBANCE LIMITS
- AA — PROPOSED ACTIVITY AREA
- P-PUG — PROPOSED UNDERGROUND COLLECTION
- P-POH — PROPOSED OVERHEAD COLLECTION
- P-POH — PROPOSED 230 kV TRANSMISSION
- PROPOSED POTABLE WATERMAIN
- PROPOSED NON-POTABLE WATERMAIN
- PROPOSED SANITARY SEWER/FORCEMAIN
- POH — PROPOSED OVERHEAD POWER
- ROADWAY AS PART OF PREVIOUS PLANS ISSUED FOR PERMIT
- EX. DIRT ROAD/TRAIL
- X — EX. FENCE
- EX. CULVERT
- TUG — EX. TELEPHONE LINE
- POH — EX. OVERHEAD POWER
- FOP — EX. FIBER OPTIC LINE
- WAT — EX. WATER LINE
- GAS — EX. GAS PIPELINE
- 7480 — EX. 10' CONTOURS
- EX. 2' CONTOURS
- EX. TREE LINE
- EX. WATERWAY (GIS)

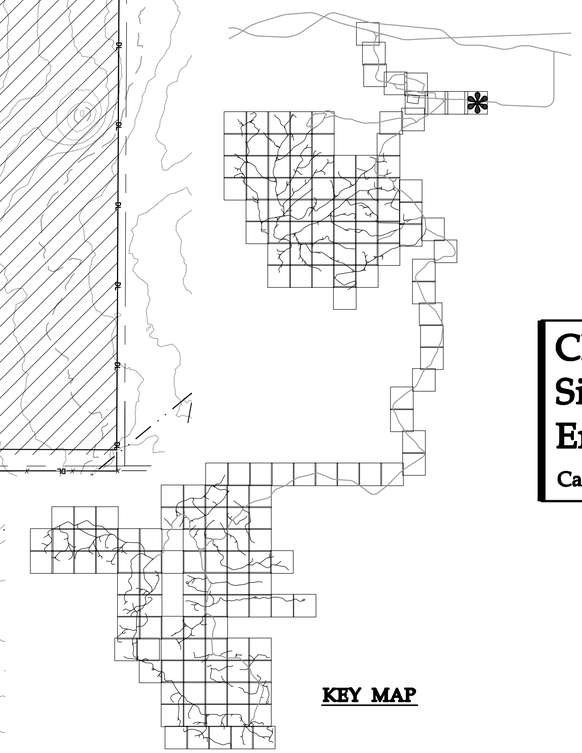

KEY MAP

0' 150' 300' 450'

Westwood

Westwood Professional Services, Inc.
7699 Anagram Drive
Eden Prairie, MN 55344

PHONE 952-937-5150
FAX 952-937-5822
TOLL FREE 1-888-937-5150

www.westwoodps.com

Designed: DK/KM
Checked: RC/PC
Drawn: KM/TR
Record Drawing by/date:

Revisions:

#	DATE	DESCRIPTION

Prepared for:

Power Company of Wyoming LLC
555 Seventeenth Street, Suite 2400
Denver, CO 80202 USA

Chokecherry and Sierra Madre Wind Energy Project

Carbon County, Wyoming

North Laydown Yard

Phase I Wind Development Area Wind Turbine Sites & Related Infrastructure
NOT FOR CONSTRUCTION

Date: 01/05/15
Sheet: 221 OF 254

20111120-11FP-P02.dwg

©2015 Westwood Professional Services, Inc.

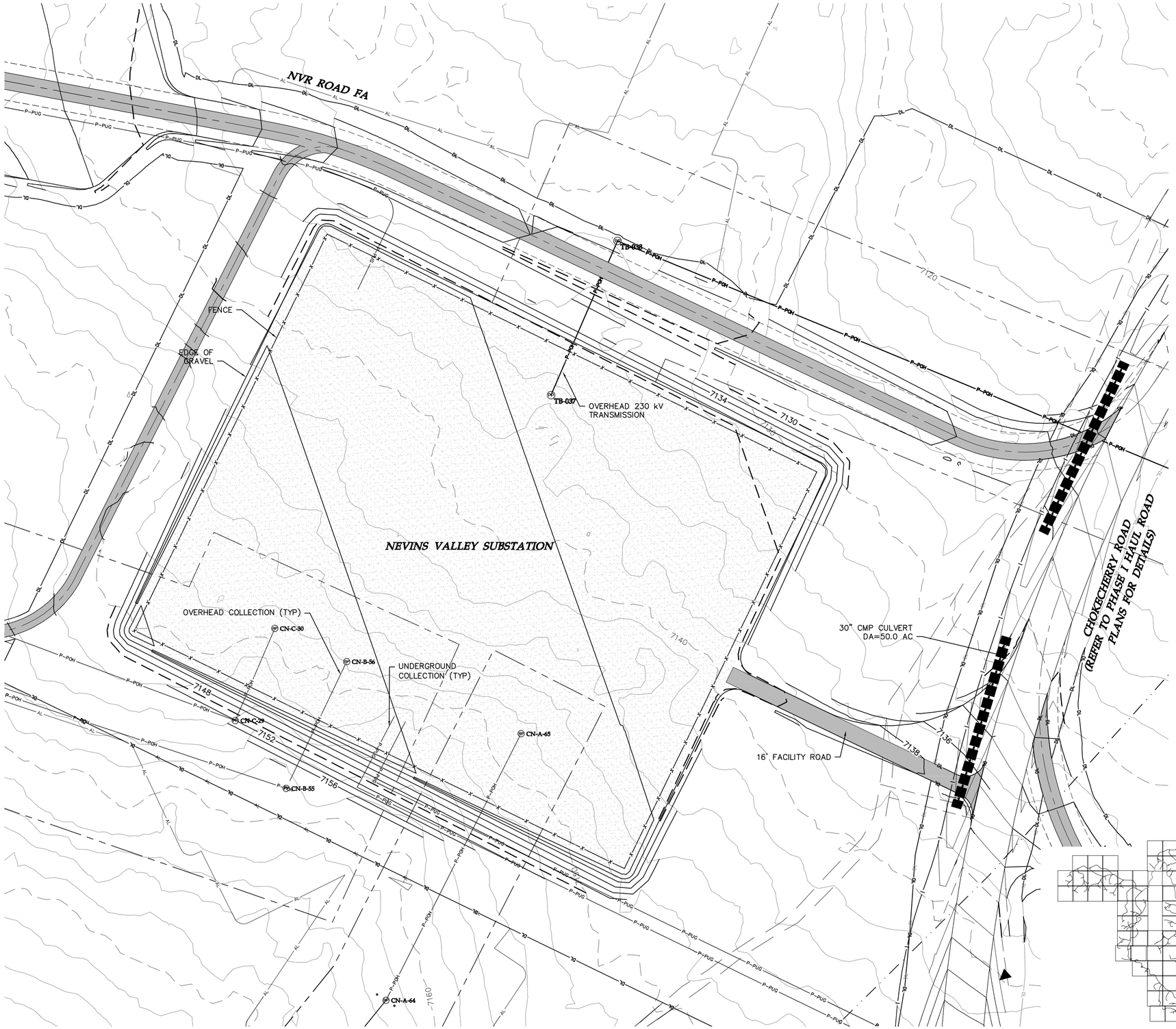

LEGEND:

- FACILITY AS PART OF PREVIOUS PLANS
- PROPOSED FACILITY
- PROPOSED ARTERIAL ROAD AND CRANE PATH
- PROPOSED ARTERIAL ROAD
- PROPOSED TURBINE ROAD AND CRANE PATH
- PROPOSED FACILITY ROAD
- PROPOSED CRANE PATH
- PROPOSED 6% OR GREATER ROAD GRADE
- DL — PROPOSED DISTURBANCE LIMITS
- AA — PROPOSED ACTIVITY AREA
- P-PUG — PROPOSED UNDERGROUND COLLECTION
- P-POH — PROPOSED OVERHEAD COLLECTION
- P-POH — PROPOSED 230 kV TRANSMISSION
- PROPOSED POTABLE WATERMAIN
- PROPOSED NON-POTABLE WATERMAIN
- PROPOSED SANITARY SEWER/FORCEMAIN
- POH — PROPOSED OVERHEAD POWER
- ROADWAY AS PART OF PREVIOUS PLANS ISSUED FOR PERMIT
- EX. DIRT ROAD/TRAIL
- X — EX. FENCE
- EX. CULVERT
- TUG — EX. TELEPHONE LINE
- POH — EX. OVERHEAD POWER
- FOP — EX. FIBER OPTIC LINE
- WAT — EX. WATER LINE
- GAS — EX. GAS PIPELINE
- 7480 — EX. 10' CONTOURS
- EX. 2' CONTOURS
- EX. TREE LINE
- EX. WATERWAY (GIS)

Westwood

Westwood Professional Services, Inc.
7699 Anagram Drive
Eden Prairie, MN 55344

PHONE 952-937-5150
FAX 952-937-5822
TOLL FREE 1-888-937-5150

www.westwoodps.com

Designed: DK/KM
Checked: RC/PC
Drawn: KM/TR
Record Drawing by/date:

Revisions:

#	DATE	DESCRIPTION

Prepared for:

Power Company of Wyoming LLC
555 Seventeenth Street, Suite 2400
Denver, CO 80202 USA



KEY MAP

0' 50' 100' 150'

Chokecherry and Sierra Madre Wind Energy Project

Carbon County, Wyoming

Nevins Valley Substation

Phase I Wind Development Area Wind Turbine Sites & Related Infrastructure
NOT FOR CONSTRUCTION

Date: 01/05/15

Sheet: 222 OF 254

20111120-11FP-P02.dwg

©2015 Westwood Professional Services, Inc.

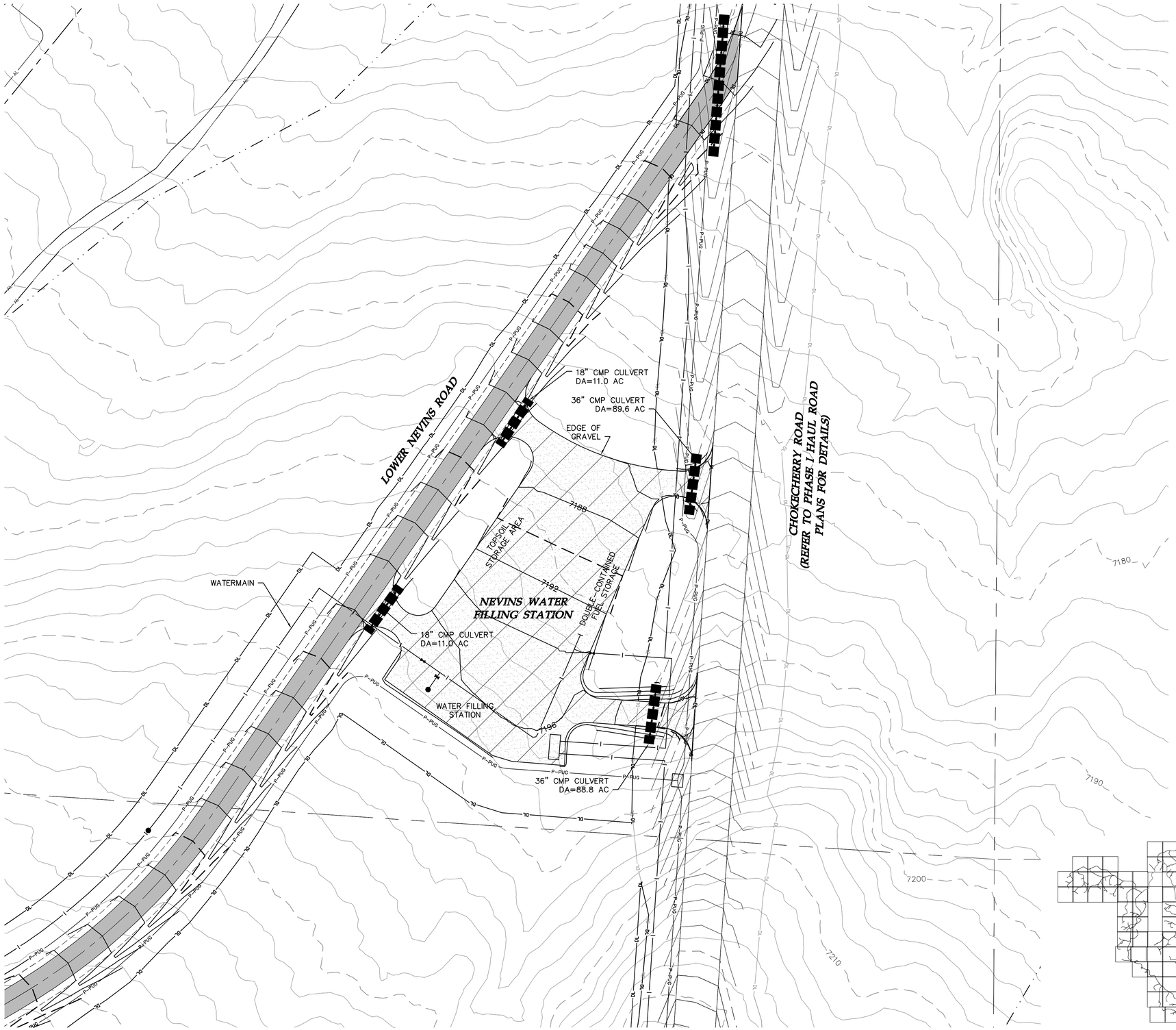

LEGEND:

- FACILITY AS PART OF PREVIOUS PLANS
- PROPOSED FACILITY
- PROPOSED ARTERIAL ROAD AND CRANE PATH
- PROPOSED ARTERIAL ROAD
- PROPOSED TURBINE ROAD AND CRANE PATH
- PROPOSED FACILITY ROAD
- PROPOSED CRANE PATH
- PROPOSED 6% OR GREATER ROAD GRADE
- DL — PROPOSED DISTURBANCE LIMITS
- AA — PROPOSED ACTIVITY AREA
- P-PUG — PROPOSED UNDERGROUND COLLECTION
- P-POH — PROPOSED OVERHEAD COLLECTION
- P-POH — PROPOSED 230 kV TRANSMISSION
- PROPOSED POTABLE WATERMAIN
- PROPOSED NON-POTABLE WATERMAIN
- PROPOSED SANITARY SEWER/FORCEMAIN
- POH — PROPOSED OVERHEAD POWER
- ROADWAY AS PART OF PREVIOUS PLANS ISSUED FOR PERMIT
- EX. DIRT ROAD/TRAIL
- X — EX. FENCE
- EX. CULVERT
- TUG — EX. TELEPHONE LINE
- POH — EX. OVERHEAD POWER
- FOP — EX. FIBER OPTIC LINE
- WAT — EX. WATER LINE
- GAS — EX. GAS PIPELINE
- 7480 — EX. 10' CONTOURS
- EX. 2' CONTOURS
- EX. TREE LINE
- EX. WATERWAY (GIS)



KEY MAP

0' 50' 100' 150'

Westwood

Westwood Professional Services, Inc.
7699 Anagram Drive
Eden Prairie, MN 55344

PHONE 952-937-5150
FAX 952-937-5822
TOLL FREE 1-888-937-5150

www.westwoodps.com

Designed: DK/KM
Checked: RC/PC
Drawn: KM/TR
Record Drawing by/date:

Revisions:

#	DATE	DESCRIPTION

Prepared for:

Power Company of Wyoming LLC
555 Seventeenth Street, Suite 2400
Denver, CO 80202 USA

Chokecherry and Sierra Madre Wind Energy Project

Carbon County, Wyoming

Nevins Water Filling Station

Phase I Wind Development Area Wind Turbine Sites & Related Infrastructure
NOT FOR CONSTRUCTION

Date: 01/05/15

Sheet: 223 OF 254

20111120-11FP-P02.dwg

©2015 Westwood Professional Services, Inc.

POTENTIAL FUTURE NON-POTABLE WATERMAIN

NON-POTABLE WATERMAIN

WATER FILLING STATION

TOPSOIL STORAGE AREA

EDGE OF GRAVEL

CHOKECHERRY KNOB WATER FILLING STATION

MAINTAINENCE BUILDING

DOUBLE-CONTAINED FUEL STORAGE

18" CMP CULVERT DA=0.8 AC

18" CMP CULVERT DA=1.0 AC

LOWER NEVINS ROAD

CN-A-6

CN-A-7

CN-A-8

7680

7690

7700

LEGEND:

- FACILITY AS PART OF PREVIOUS PLANS
- PROPOSED FACILITY
- PROPOSED ARTERIAL ROAD AND CRANE PATH
- PROPOSED ARTERIAL ROAD
- PROPOSED TURBINE ROAD AND CRANE PATH
- PROPOSED FACILITY ROAD
- PROPOSED CRANE PATH
- PROPOSED 6% OR GREATER ROAD GRADE
- DL — PROPOSED DISTURBANCE LIMITS
- AA — PROPOSED ACTIVITY AREA
- P-PUG — PROPOSED UNDERGROUND COLLECTION
- P-POH — PROPOSED OVERHEAD COLLECTION
- P-POH — PROPOSED 230 kV TRANSMISSION
- PROPOSED POTABLE WATERMAIN
- PROPOSED NON-POTABLE WATERMAIN
- PROPOSED SANITARY SEWER/FORCEMAIN
- POH — PROPOSED OVERHEAD POWER
- ROADWAY AS PART OF PREVIOUS PLANS ISSUED FOR PERMIT
- EX. DIRT ROAD/TRAIL
- X — EX. FENCE
- EX. CULVERT
- TUG — EX. TELEPHONE LINE
- POH — EX. OVERHEAD POWER
- FOP — EX. FIBER OPTIC LINE
- WAT — EX. WATER LINE
- GAS — EX. GAS PIPELINE
- 7480 — EX. 10' CONTOURS
- EX. 2' CONTOURS
- EX. TREE LINE
- EX. WATERWAY (GIS)

KEY MAP

Westwood

Westwood Professional Services, Inc.
7699 Anagram Drive
Eden Prairie, MN 55344

PHONE 952-937-5150
FAX 952-937-5822
TOLL FREE 1-888-937-5150

www.westwoodps.com

Designed: DK/KM
Checked: RC/PC
Drawn: KM/TR
Record Drawing by/date:

Revisions:

#	DATE	DESCRIPTION

Prepared for:

Power Company of Wyoming LLC
555 Seventeenth Street, Suite 2400
Denver, CO 80202 USA

0' 50' 100' 150'

Chokecherry and Sierra Madre Wind Energy Project

Carbon County, Wyoming

Chokecherry Knob Water Filling Station

Phase I Wind Development Area Wind Turbine Sites & Related Infrastructure
NOT FOR CONSTRUCTION

Date: 01/05/15

Sheet: 224 OF 254

20111120-11FP-P02.dwg

©2015 Westwood Professional Services, Inc.

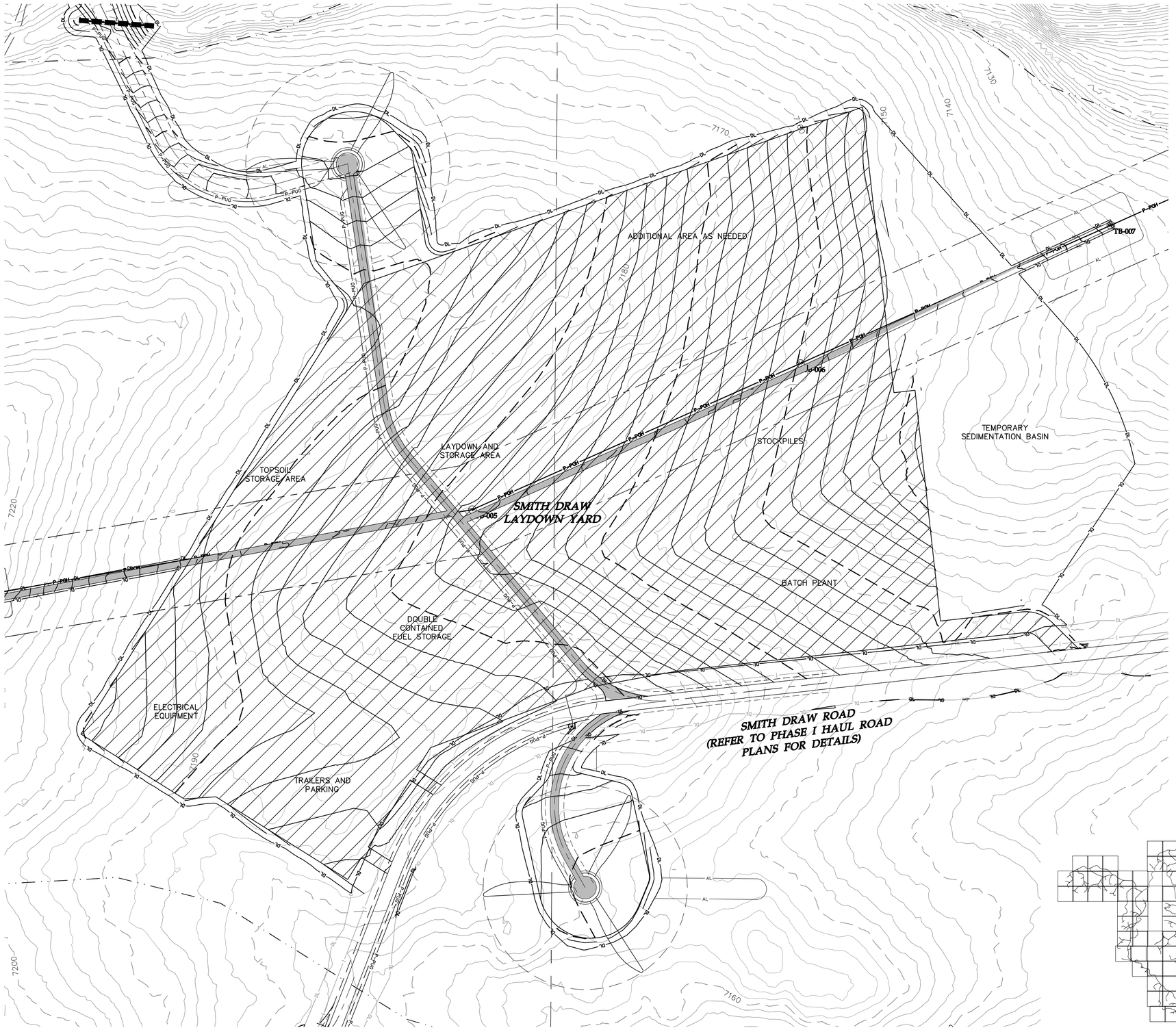

LEGEND:

- FACILITY AS PART OF PREVIOUS PLANS
- PROPOSED FACILITY
- PROPOSED ARTERIAL ROAD AND CRANE PATH
- PROPOSED ARTERIAL ROAD
- PROPOSED TURBINE ROAD AND CRANE PATH
- PROPOSED FACILITY ROAD
- PROPOSED CRANE PATH
- PROPOSED 6% OR GREATER ROAD GRADE
- DL — PROPOSED DISTURBANCE LIMITS
- AA — PROPOSED ACTIVITY AREA
- P-PUG — PROPOSED UNDERGROUND COLLECTION
- P-POH — PROPOSED OVERHEAD COLLECTION
- P-POH — PROPOSED 230 kV TRANSMISSION
- PROPOSED POTABLE WATERMAIN
- PROPOSED NON-POTABLE WATERMAIN
- PROPOSED SANITARY SEWER/FORCEMAIN
- POH — PROPOSED OVERHEAD POWER
- ROADWAY AS PART OF PREVIOUS PLANS ISSUED FOR PERMIT
- EX. DIRT ROAD/TRAIL
- X — EX. FENCE
- EX. CULVERT
- TUG — EX. TELEPHONE LINE
- POH — EX. OVERHEAD POWER
- FOP — EX. FIBER OPTIC LINE
- WAT — EX. WATER LINE
- GAS — EX. GAS PIPELINE
- 7480 — EX. 10' CONTOURS
- EX. 2' CONTOURS
- EX. TREE LINE
- EX. WATERWAY (GIS)

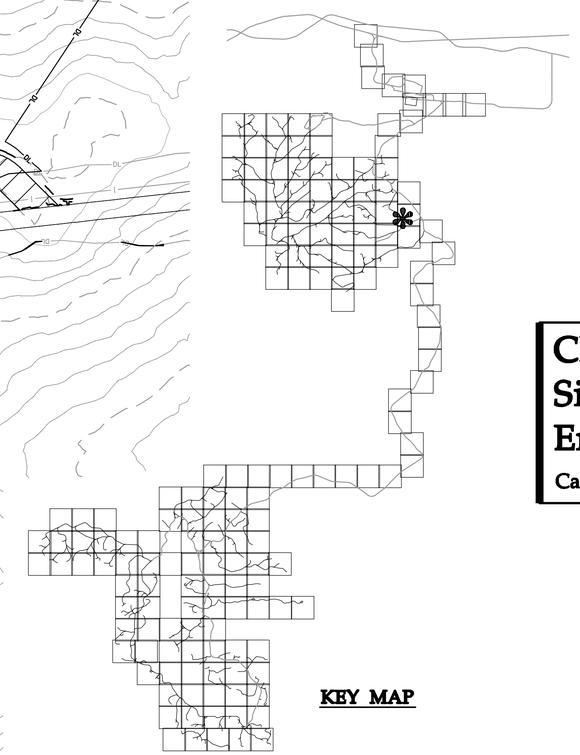

KEY MAP

Westwood

Westwood Professional Services, Inc.
7699 Anagram Drive
Eden Prairie, MN 55344

PHONE 952-937-5150
FAX 952-937-5822
TOLL FREE 1-888-937-5150

www.westwoodps.com

Designed: DK/KM
Checked: RC/PC
Drawn: KM/TR
Record Drawing by/date:

Revisions:

#	DATE	DESCRIPTION

Prepared for:

Power Company of Wyoming LLC
555 Seventeenth Street, Suite 2400
Denver, CO 80202 USA

0' 100' 200' 300'

Chokecherry and Sierra Madre Wind Energy Project

Carbon County, Wyoming

Smith Draw Laydown Yard

Phase I Wind Development Area Wind Turbine Sites & Related Infrastructure
NOT FOR CONSTRUCTION

Date: 01/05/15
Sheet: 225 OF 254

20111120-11FP-P02.dwg