©2015 Westwood Professional Services, Inc.

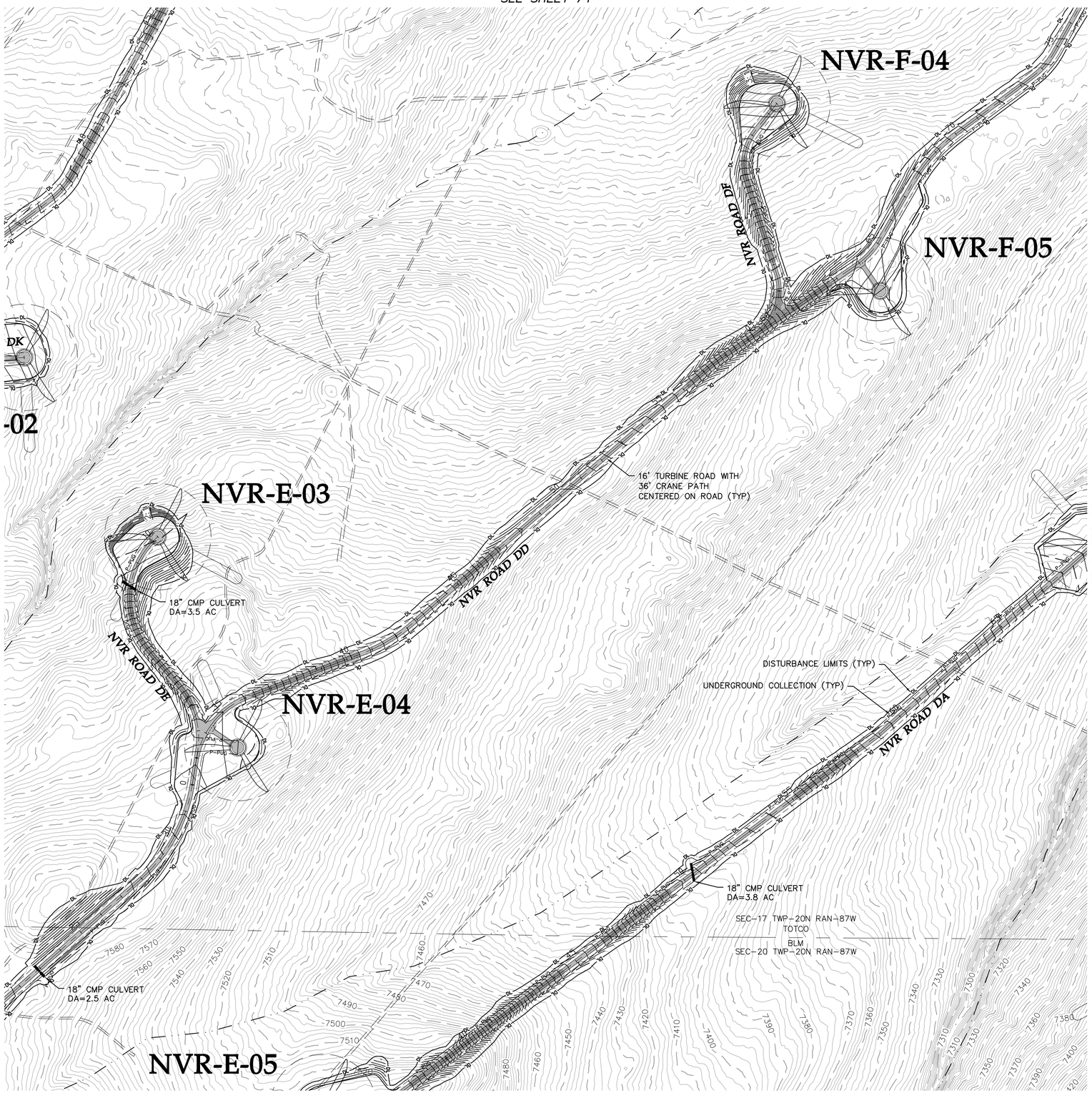

LEGEND:

- PROPOSED ARTERIAL ROAD AND CRANE PATH
- PROPOSED ARTERIAL ROAD
- PROPOSED TURBINE ROAD AND CRANE PATH
- PROPOSED FACILITY ROAD
- PROPOSED CRANE PATH
- PROPOSED 6% OR GREATER ROAD GRADE
- DL — PROPOSED DISTURBANCE LIMITS
- AL — PROPOSED ACTIVITY LIMITS
- P-PUG — PROPOSED UNDERGROUND COLLECTION
- P-POH — PROPOSED OVERHEAD COLLECTION
- P-POH — PROPOSED 230 kV TRANSMISSION
- PROPOSED POTABLE WATERMAIN
- PROPOSED NON-POTABLE WATERMAIN
- PROPOSED SANITARY SEWER/FORCEMAIN
- POH — PROPOSED OVERHEAD POWER
- ROADWAY AS PART OF PREVIOUS PLANS ISSUED FOR PERMIT
- PROPOSED 10' CONTOURS
- PROPOSED 2' CONTOURS
- XXXX — UTILITY CROSSING (SEE TABLE)
- XXXX — FENCE CROSSING (SEE TABLE)
- FACILITY AS PART OF PREVIOUS PLANS
- PROPOSED FACILITY
- TURBINE LOCATION
- XXX-X-XX — TURBINE NUMBER
- EX. DIRT ROAD/TRAIL
- X — EX. FENCE
- EX. CULVERT
- TUG — EX. TELEPHONE LINE
- POH — EX. OVERHEAD POWER
- FOP — EX. FIBER OPTIC LINE
- WAT — EX. WATER LINE
- GAS — EX. GAS PIPELINE
- 7480 — EX. 10' CONTOURS
- EX. 2' CONTOURS
- EX. TREE LINE
- EX. WATERWAY (GIS)

Westwood

Westwood Professional Services, Inc.
7699 Anagram Drive
Eden Prairie, MN 55344

PHONE 952-937-5150
FAX 952-937-5822
TOLL FREE 1-888-937-5150

www.westwoodps.com

Designed: DK/KM
Checked: RC/PC
Drawn: KM/TR
Record Drawing by/date:

Revisions:

#	DATE	DESCRIPTION

Prepared for:

Power Company of Wyoming LLC
555 Seventeenth Street, Suite 2400
Denver, CO 80202 USA

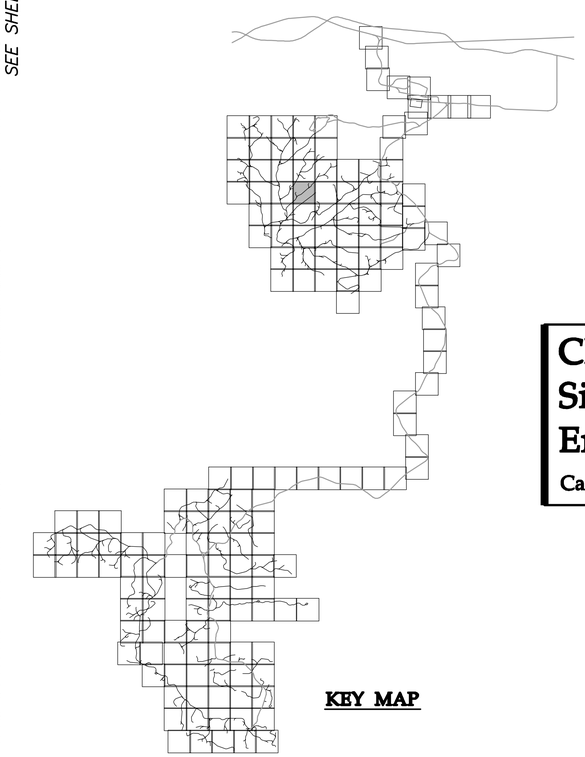

KEY MAP

0' 200' 400' 600'

Chokecherry and Sierra Madre Wind Energy Project

Carbon County, Wyoming

Site Plan

Phase I Wind Development Area Wind Turbine Sites & Related Infrastructure
NOT FOR CONSTRUCTION

Date: 01/05/15
Sheet: 82 OF 254

20111120-06SP-P02.dwg



©2015 Westwood Professional Services, Inc.

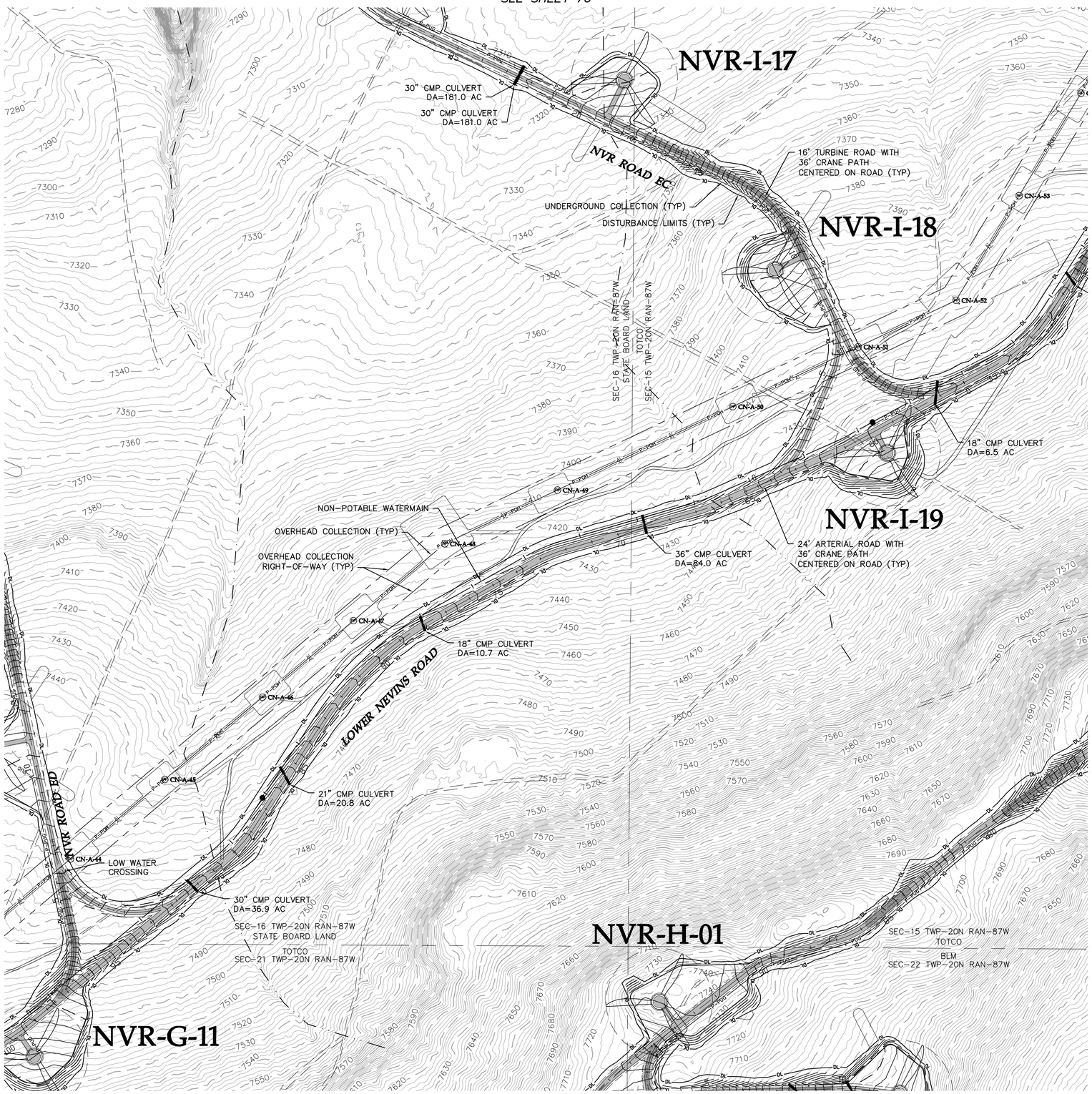

LEGEND:

- PROPOSED ARTERIAL ROAD AND CRANE PATH
- PROPOSED ARTERIAL ROAD
- PROPOSED TURBINE ROAD AND CRANE PATH
- PROPOSED FACILITY ROAD
- PROPOSED CRANE PATH
- PROPOSED 6% OR GREATER ROAD GRADE
- DL — PROPOSED DISTURBANCE LIMITS
- AL — PROPOSED ACTIVITY LIMITS
- P-PUG — PROPOSED UNDERGROUND COLLECTION
- P-POH — PROPOSED OVERHEAD COLLECTION
- P-POH — PROPOSED 230 kV TRANSMISSION
- PROPOSED POTABLE WATERMAIN
- PROPOSED NON-POTABLE WATERMAIN
- PROPOSED SANITARY SEWER/FORCEMAIN
- POH — PROPOSED OVERHEAD POWER
- ROADWAY AS PART OF PREVIOUS PLANS ISSUED FOR PERMIT
- PROPOSED 10' CONTOURS
- PROPOSED 2' CONTOURS
- XXXX — UTILITY CROSSING (SEE TABLE)
- XXXX — FENCE CROSSING (SEE TABLE)
- FACILITY AS PART OF PREVIOUS PLANS
- PROPOSED FACILITY
- TURBINE LOCATION
- XXX-X-XX — TURBINE NUMBER
- EX. DIRT ROAD/TRAIL
- X — EX. FENCE
- EX. CULVERT
- TUG — EX. TELEPHONE LINE
- POH — EX. OVERHEAD POWER
- FOP — EX. FIBER OPTIC LINE
- WAT — EX. WATER LINE
- GAS — EX. GAS PIPELINE
- 7480 — EX. 10' CONTOURS
- EX. 2' CONTOURS
- EX. TREE LINE
- EX. WATERWAY (GIS)

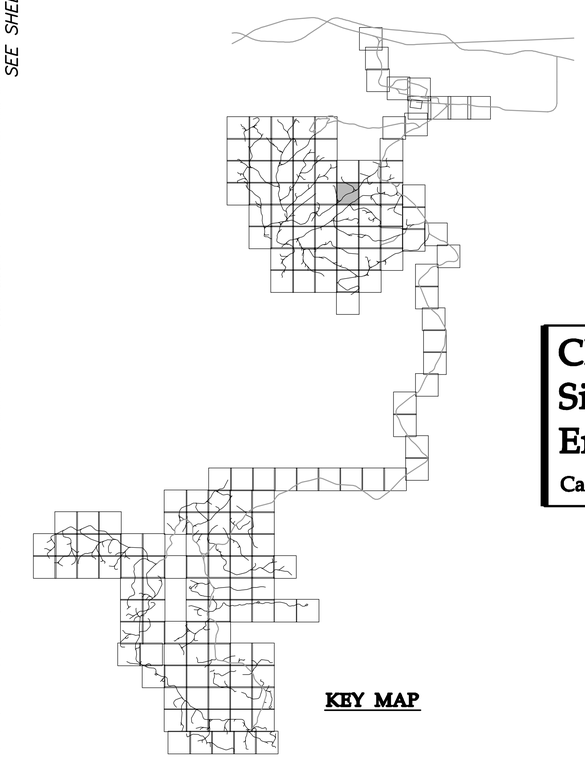

KEY MAP

Westwood

Westwood Professional Services, Inc.
7699 Anagram Drive
Eden Prairie, MN 55344

PHONE 952-937-5150
FAX 952-937-5822
TOLL FREE 1-888-937-5150

www.westwoodps.com

Designed: DK/KM
Checked: RC/PC
Drawn: KM/TR
Record Drawing by/date:

Revisions:

#	DATE	DESCRIPTION

Prepared for:

Power Company of Wyoming LLC
555 Seventeenth Street, Suite 2400
Denver, CO 80202 USA

0' 200' 400' 600'

Chokecherry and Sierra Madre Wind Energy Project

Carbon County, Wyoming

Site Plan

Phase I Wind Development Area Wind Turbine Sites & Related Infrastructure
NOT FOR CONSTRUCTION

Date: 01/05/15
Sheet: 84 OF 254

20111120-06SP-P02.dwg

©2015 Westwood Professional Services, Inc.

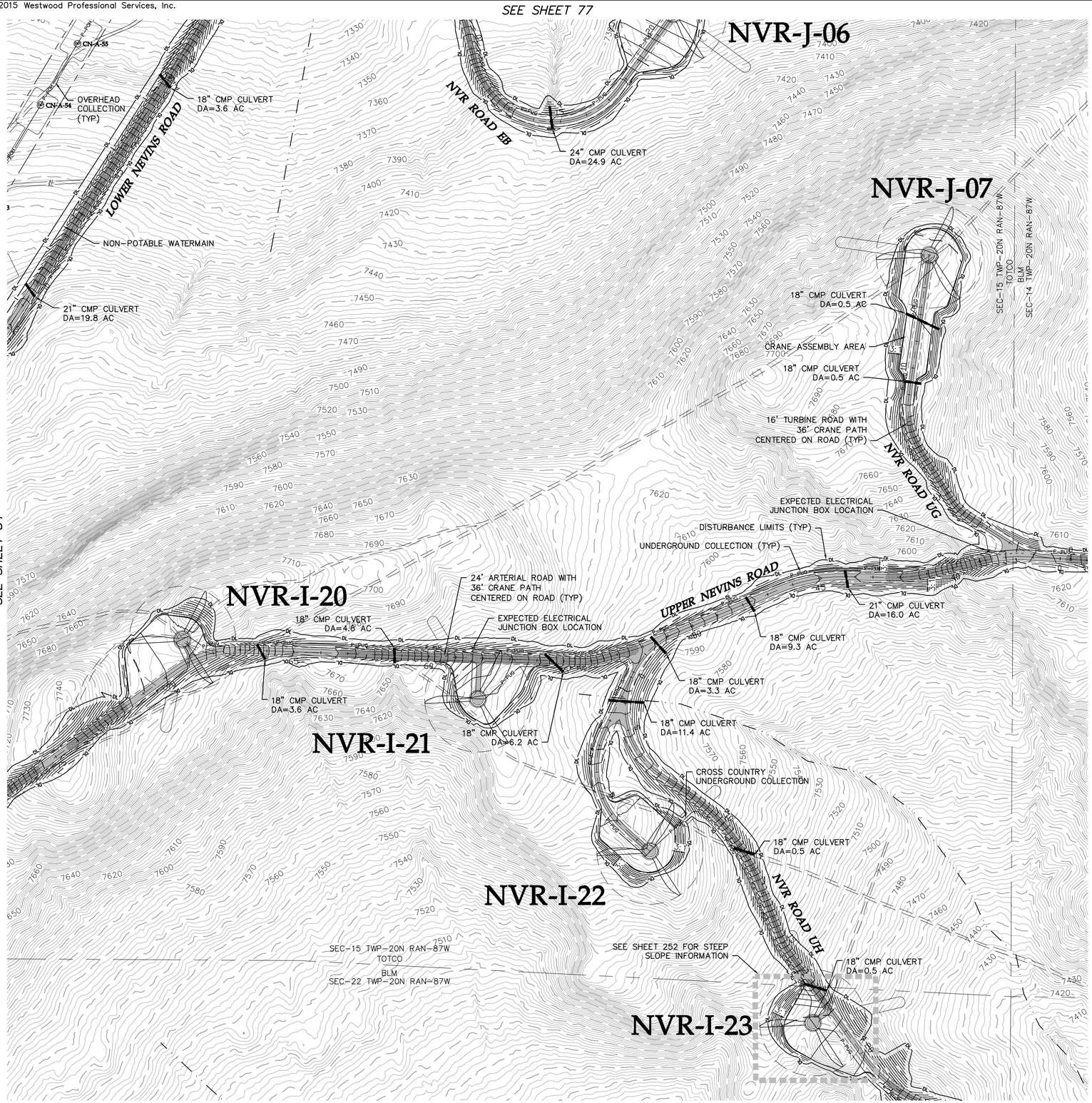

LEGEND:

- PROPOSED ARTERIAL ROAD AND CRANE PATH
- PROPOSED ARTERIAL ROAD
- PROPOSED TURBINE ROAD AND CRANE PATH
- PROPOSED FACILITY ROAD
- PROPOSED CRANE PATH
- PROPOSED 6% OR GREATER ROAD GRADE
- DL — PROPOSED DISTURBANCE LIMITS
- AL — PROPOSED ACTIVITY LIMITS
- P-PUG — PROPOSED UNDERGROUND COLLECTION
- P-POH — PROPOSED OVERHEAD COLLECTION
- P-POH — PROPOSED 230 kV TRANSMISSION
- PROPOSED POTABLE WATERMAIN
- PROPOSED NON-POTABLE WATERMAIN
- PROPOSED SANITARY SEWER/FORCEMAIN
- POH — PROPOSED OVERHEAD POWER
- ROADWAY AS PART OF PREVIOUS PLANS ISSUED FOR PERMIT
- PROPOSED 10' CONTOURS
- PROPOSED 2' CONTOURS
- XXXX — UTILITY CROSSING (SEE TABLE)
- XXXX — FENCE CROSSING (SEE TABLE)
- FACILITY AS PART OF PREVIOUS PLANS
- PROPOSED FACILITY
- TURBINE LOCATION
- XXX-X-XX — TURBINE NUMBER
- EX. DIRT ROAD/TRAIL
- X — EX. FENCE
- EX. CULVERT
- TUG — EX. TELEPHONE LINE
- POH — EX. OVERHEAD POWER
- FOP — EX. FIBER OPTIC LINE
- WAT — EX. WATER LINE
- GAS — EX. GAS PIPELINE
- 7480 — EX. 10' CONTOURS
- EX. 2' CONTOURS
- EX. TREE LINE
- EX. WATERWAY (GIS)



KEY MAP

Westwood

Westwood Professional Services, Inc.
7699 Anagram Drive
Eden Prairie, MN 55344

PHONE 952-937-5150
FAX 952-937-5822
TOLL FREE 1-888-937-5150

www.westwoodps.com

Designed: DK/KM
Checked: RC/PC
Drawn: KM/TR
Record Drawing by/date:

Revisions:

#	DATE	DESCRIPTION

Prepared for:

Power Company of Wyoming LLC
555 Seventeenth Street, Suite 2400
Denver, CO 80202 USA

0' 200' 400' 600'

Chokecherry and Sierra Madre Wind Energy Project

Carbon County, Wyoming

Site Plan

Phase I Wind Development Area Wind Turbine Sites & Related Infrastructure
NOT FOR CONSTRUCTION

Date: 01/05/15
Sheet: 85 OF 254

20111120-06SP-P02.dwg

©2015 Westwood Professional Services, Inc.

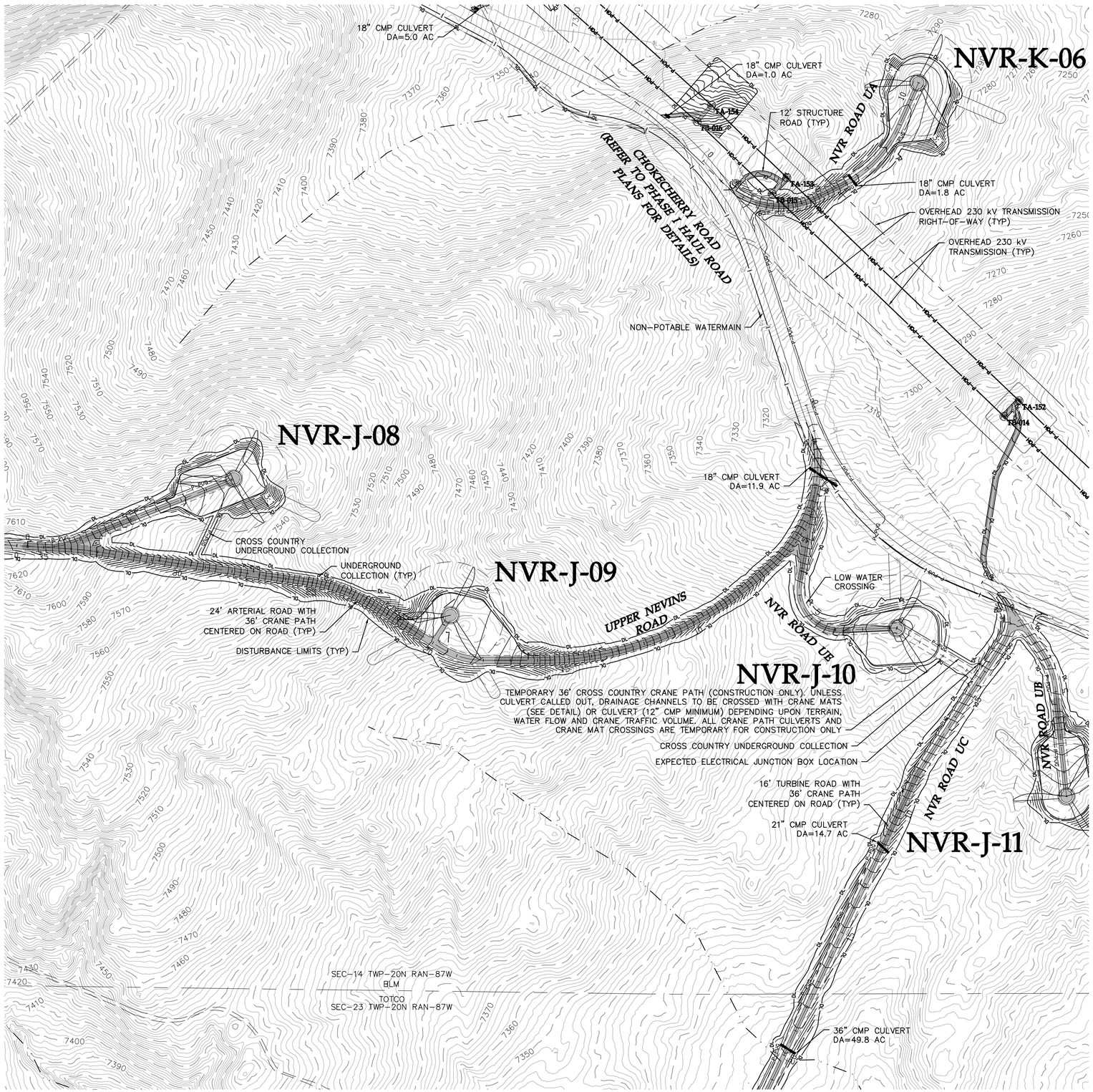

LEGEND:

- PROPOSED ARTERIAL ROAD AND CRANE PATH
- PROPOSED ARTERIAL ROAD
- PROPOSED TURBINE ROAD AND CRANE PATH
- PROPOSED FACILITY ROAD
- PROPOSED CRANE PATH
- PROPOSED 6% OR GREATER ROAD GRADE
- DL — PROPOSED DISTURBANCE LIMITS
- AL — PROPOSED ACTIVITY LIMITS
- P-PUG — PROPOSED UNDERGROUND COLLECTION
- P-POH — PROPOSED OVERHEAD COLLECTION
- P-POH — PROPOSED 230 kV TRANSMISSION
- PROPOSED POTABLE WATERMAIN
- PROPOSED NON-POTABLE WATERMAIN
- PROPOSED SANITARY SEWER/FORCEMAIN
- POH — PROPOSED OVERHEAD POWER
- ROADWAY AS PART OF PREVIOUS PLANS ISSUED FOR PERMIT
- PROPOSED 10' CONTOURS
- PROPOSED 2' CONTOURS
- XXXX — UTILITY CROSSING (SEE TABLE)
- XXXX — FENCE CROSSING (SEE TABLE)
- FACILITY AS PART OF PREVIOUS PLANS
- PROPOSED FACILITY
- TURBINE LOCATION
- XXX-X-XX — TURBINE NUMBER
- EX. DIRT ROAD/TRAIL
- X — EX. FENCE
- EX. CULVERT
- TUG — EX. TELEPHONE LINE
- POH — EX. OVERHEAD POWER
- FOP — EX. FIBER OPTIC LINE
- WAT — EX. WATER LINE
- GAS — EX. GAS PIPELINE
- 7480 — EX. 10' CONTOURS
- EX. 2' CONTOURS
- EX. TREE LINE
- EX. WATERWAY (GIS)



KEY MAP

Westwood

Westwood Professional Services, Inc.
7699 Anagram Drive
Eden Prairie, MN 55344

PHONE 952-937-5150
FAX 952-937-5822
TOLL FREE 1-888-937-5150

www.westwoodps.com

Designed: DK/KM
Checked: RC/PC
Drawn: KM/TR
Record Drawing by/date:

Revisions:

#	DATE	DESCRIPTION

Prepared for:

Power Company of Wyoming LLC
555 Seventeenth Street, Suite 2400
Denver, CO 80202 USA

0' 200' 400' 600'

Chokecherry and Sierra Madre Wind Energy Project

Carbon County, Wyoming

Site Plan

Phase I Wind Development Area Wind Turbine Sites & Related Infrastructure
NOT FOR CONSTRUCTION

Date: 01/05/15

20111120-06SP-P02.dwg

©2015 Westwood Professional Services, Inc.

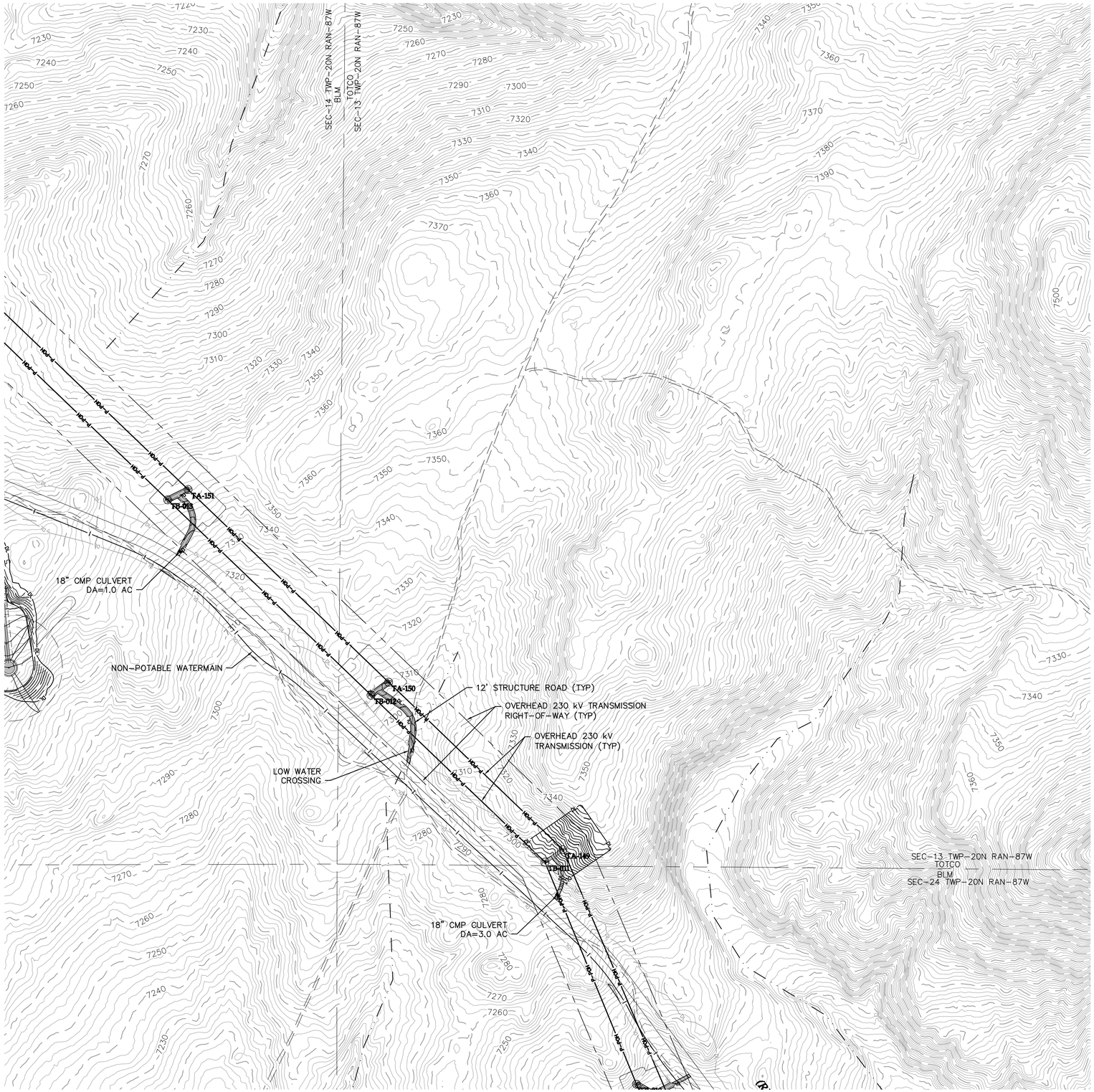

LEGEND:

- PROPOSED ARTERIAL ROAD AND CRANE PATH
- PROPOSED ARTERIAL ROAD
- PROPOSED TURBINE ROAD AND CRANE PATH
- PROPOSED FACILITY ROAD
- PROPOSED CRANE PATH
- PROPOSED 6% OR GREATER ROAD GRADE
- DL — PROPOSED DISTURBANCE LIMITS
- AL — PROPOSED ACTIVITY LIMITS
- P-PUG — PROPOSED UNDERGROUND COLLECTION
- P-POH — PROPOSED OVERHEAD COLLECTION
- P-POH — PROPOSED 230 kV TRANSMISSION
- PROPOSED POTABLE WATERMAIN
- PROPOSED NON-POTABLE WATERMAIN
- PROPOSED SANITARY SEWER/FORCEMAIN
- POH — PROPOSED OVERHEAD POWER
- ROADWAY AS PART OF PREVIOUS PLANS ISSUED FOR PERMIT
- PROPOSED 10' CONTOURS
- PROPOSED 2' CONTOURS
- XXXX — UTILITY CROSSING (SEE TABLE)
- XXXX — FENCE CROSSING (SEE TABLE)
- FACILITY AS PART OF PREVIOUS PLANS
- PROPOSED FACILITY
- TURBINE LOCATION
- XXX-X-XX — TURBINE NUMBER
- EX. DIRT ROAD/TRAIL
- X — EX. FENCE
- EX. CULVERT
- TUG — EX. TELEPHONE LINE
- POH — EX. OVERHEAD POWER
- FOP — EX. FIBER OPTIC LINE
- WAT — EX. WATER LINE
- GAS — EX. GAS PIPELINE
- 7480 — EX. 10' CONTOURS
- EX. 2' CONTOURS
- EX. TREE LINE
- EX. WATERWAY (GIS)



KEY MAP

Westwood Professional Services, Inc.
7699 Anagram Drive
Eden Prairie, MN 55344

PHONE 952-937-5150
FAX 952-937-5822
TOLL FREE 1-888-937-5150

www.westwoodps.com

Designed: DK/KM
Checked: RC/PC
Drawn: KM/TR
Record Drawing by/date:

Revisions:

#	DATE	DESCRIPTION

Prepared for:

Power Company of Wyoming LLC
555 Seventeenth Street, Suite 2400
Denver, CO 80202 USA

0' 200' 400' 600'

Chokecherry and Sierra Madre Wind Energy Project

Carbon County, Wyoming

Site Plan

Phase I Wind Development Area Wind Turbine Sites & Related Infrastructure
NOT FOR CONSTRUCTION

Date: 01/05/15
Sheet: 87 OF 254

20111120-06SP-P02.dwg

©2015 Westwood Professional Services, Inc.

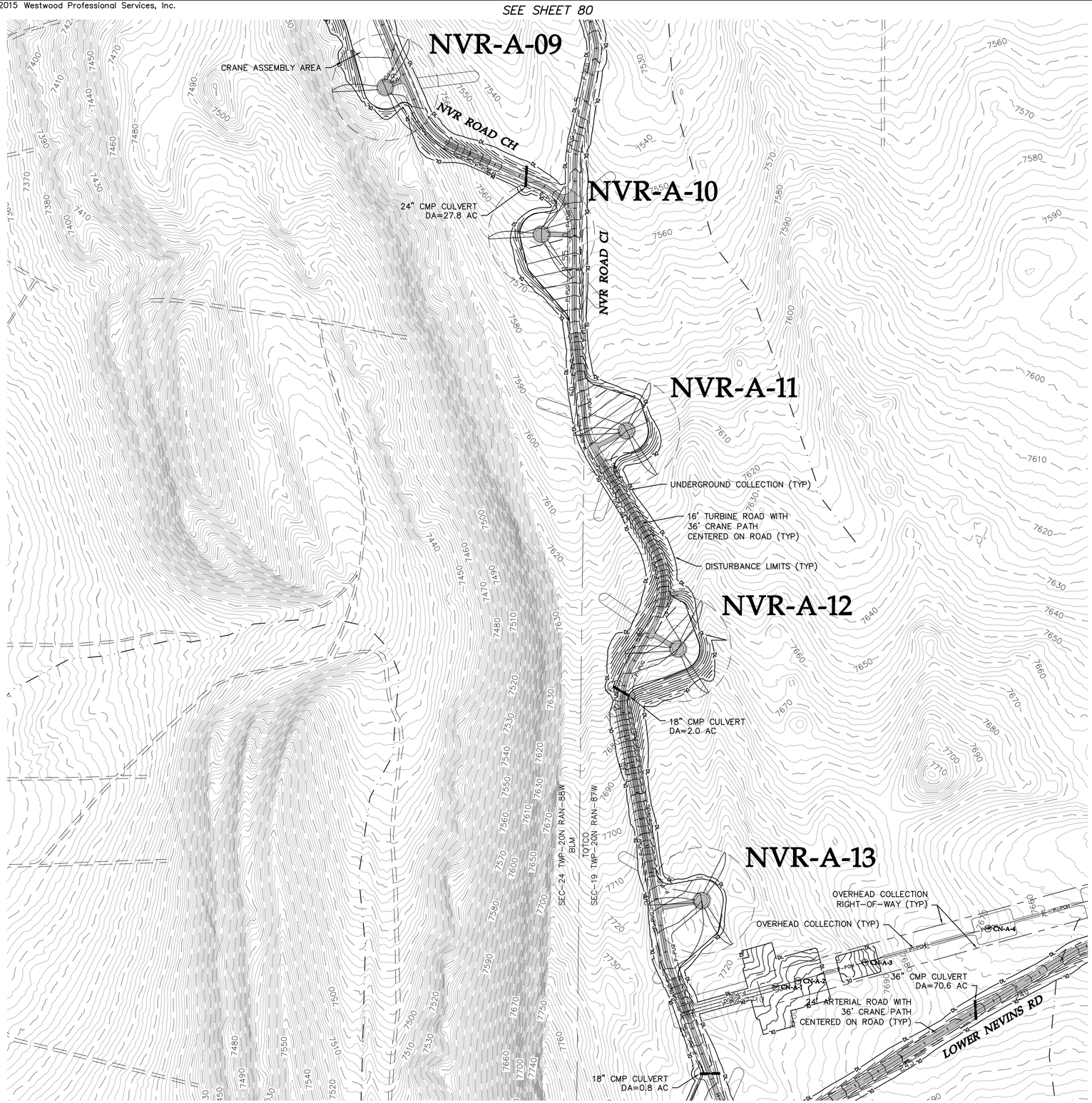

LEGEND:

- PROPOSED ARTERIAL ROAD AND CRANE PATH
- PROPOSED ARTERIAL ROAD
- PROPOSED TURBINE ROAD AND CRANE PATH
- PROPOSED FACILITY ROAD
- PROPOSED CRANE PATH
- PROPOSED 6% OR GREATER ROAD GRADE
- DL — PROPOSED DISTURBANCE LIMITS
- AL — PROPOSED ACTIVITY LIMITS
- P-PUG — PROPOSED UNDERGROUND COLLECTION
- P-POH — PROPOSED OVERHEAD COLLECTION
- P-POH — PROPOSED 230 kV TRANSMISSION
- PROPOSED POTABLE WATERMAIN
- PROPOSED NON-POTABLE WATERMAIN
- PROPOSED SANITARY SEWER/FORCEMAIN
- POH — PROPOSED OVERHEAD POWER
- ROADWAY AS PART OF PREVIOUS PLANS ISSUED FOR PERMIT
- PROPOSED 10' CONTOURS
- PROPOSED 2' CONTOURS
- XXXX — UTILITY CROSSING (SEE TABLE)
- XXXX — FENCE CROSSING (SEE TABLE)
- FACILITY AS PART OF PREVIOUS PLANS
- PROPOSED FACILITY
- TURBINE LOCATION
- XXX-X-XX — TURBINE NUMBER
- EX. DIRT ROAD/TRAIL
- X — EX. FENCE
- EX. CULVERT
- TUG — EX. TELEPHONE LINE
- POH — EX. OVERHEAD POWER
- FOP — EX. FIBER OPTIC LINE
- WAT — EX. WATER LINE
- GAS — EX. GAS PIPELINE
- 7480 — EX. 10' CONTOURS
- EX. 2' CONTOURS
- EX. TREE LINE
- EX. WATERWAY (GIS)

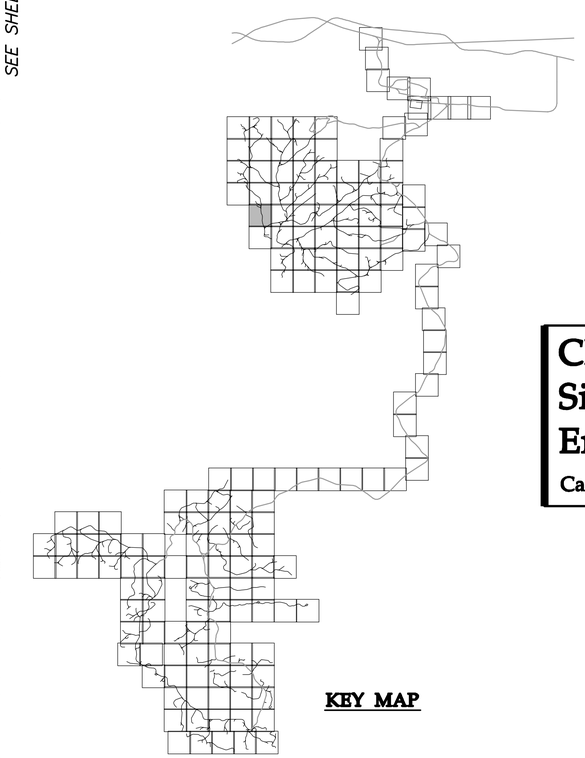

KEY MAP

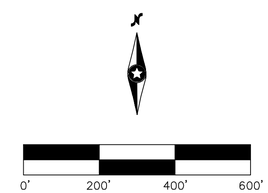

Westwood

Westwood Professional Services, Inc.
7699 Anagram Drive
Eden Prairie, MN 55344

PHONE 952-937-5150
FAX 952-937-5822
TOLL FREE 1-888-937-5150

www.westwoodps.com

Designed: DK/KM
Checked: RC/PC
Drawn: KM/TR
Record Drawing by/date:

Revisions:

#	DATE	DESCRIPTION

Prepared for:

Power Company of Wyoming LLC
555 Seventeenth Street, Suite 2400
Denver, CO 80202 USA

Chokecherry and Sierra Madre Wind Energy Project

Carbon County, Wyoming

Site Plan

Phase I Wind Development Area Wind Turbine Sites & Related Infrastructure
NOT FOR CONSTRUCTION

Date: 01/05/15
Sheet: 88 OF 254

20111120-07SP-P02.dwg

©2015 Westwood Professional Services, Inc.

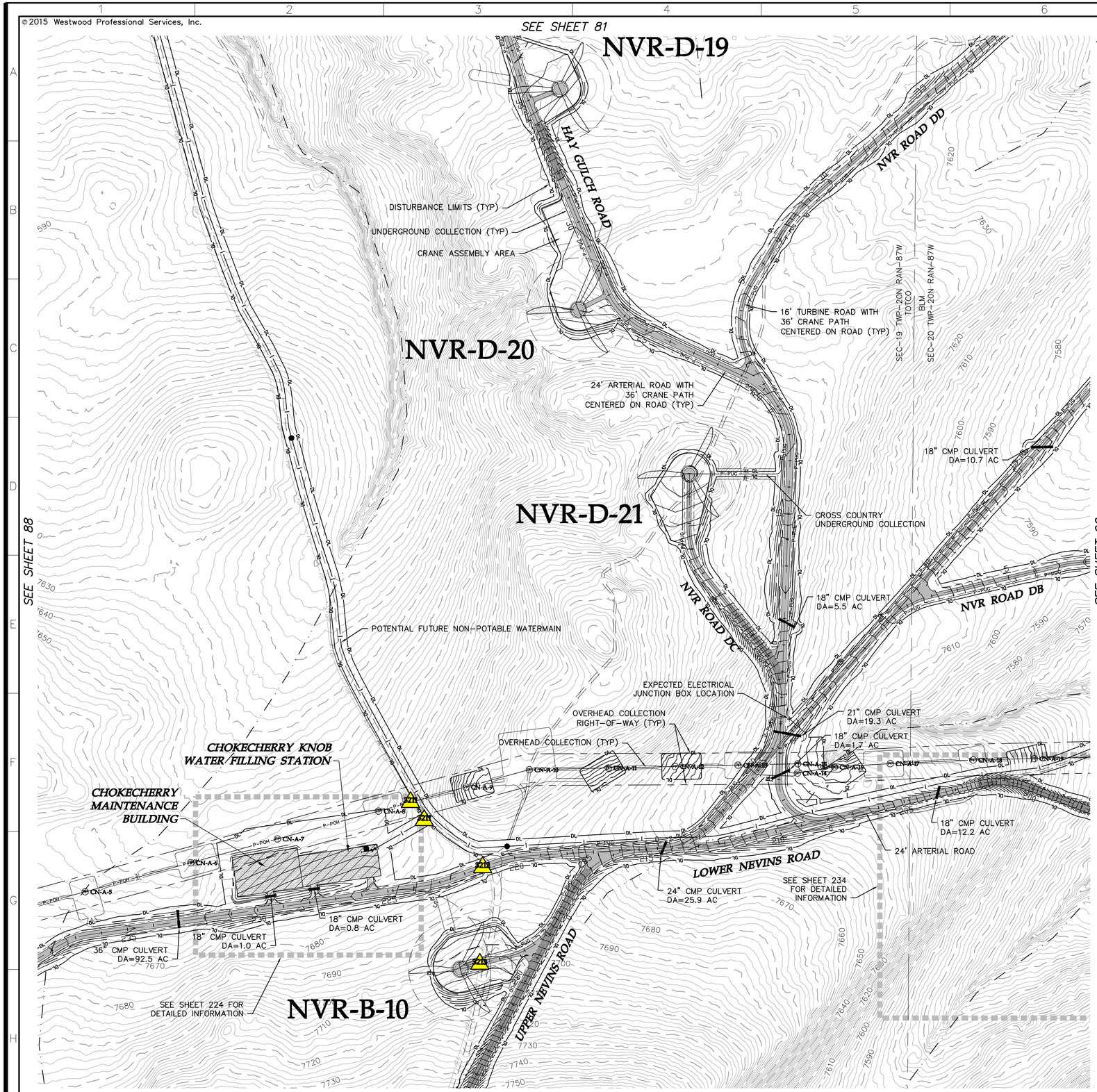

LEGEND:

- PROPOSED ARTERIAL ROAD AND CRANE PATH
- PROPOSED ARTERIAL ROAD
- PROPOSED TURBINE ROAD AND CRANE PATH
- PROPOSED FACILITY ROAD
- PROPOSED CRANE PATH
- PROPOSED 6% OR GREATER ROAD GRADE
- DL — PROPOSED DISTURBANCE LIMITS
- AL — PROPOSED ACTIVITY LIMITS
- P-PUG — PROPOSED UNDERGROUND COLLECTION
- P-POH — PROPOSED OVERHEAD COLLECTION
- P-POH — PROPOSED 230 kV TRANSMISSION
- PROPOSED POTABLE WATERMAIN
- PROPOSED NON-POTABLE WATERMAIN
- PROPOSED SANITARY SEWER/FORCEMAIN
- POH — PROPOSED OVERHEAD POWER
- ROADWAY AS PART OF PREVIOUS PLANS ISSUED FOR PERMIT
- PROPOSED 10' CONTOURS
- PROPOSED 2' CONTOURS
- XXXX — UTILITY CROSSING (SEE TABLE)
- XXXX — FENCE CROSSING (SEE TABLE)
- FACILITY AS PART OF PREVIOUS PLANS
- PROPOSED FACILITY
- TURBINE LOCATION
- XXX-X-XX — TURBINE NUMBER
- EX. DIRT ROAD/TRAIL
- X — EX. FENCE
- EX. CULVERT
- TUG — EX. TELEPHONE LINE
- POH — EX. OVERHEAD POWER
- FOP — EX. FIBER OPTIC LINE
- WAT — EX. WATER LINE
- GAS — EX. GAS PIPELINE
- 7480 — EX. 10' CONTOURS
- EX. 2' CONTOURS
- EX. TREE LINE
- EX. WATERWAY (GIS)



KEY MAP

Westwood

Westwood Professional Services, Inc.
7699 Anagram Drive
Eden Prairie, MN 55344

PHONE 952-937-5150
FAX 952-937-5822
TOLL FREE 1-888-937-5150

www.westwoodps.com

Designed: DK/KM
Checked: RC/PC
Drawn: KM/TR
Record Drawing by/date:

Revisions:

#	DATE	DESCRIPTION

Prepared for:

Power Company of Wyoming LLC
555 Seventeenth Street, Suite 2400
Denver, CO 80202 USA

0' 200' 400' 600'

Chokecherry and Sierra Madre Wind Energy Project

Carbon County, Wyoming

Site Plan

Phase I Wind Development Area Wind Turbine Sites & Related Infrastructure
NOT FOR CONSTRUCTION

Date: 01/05/15
Sheet: 89 OF 254

20111120-07SP-P02.dwg

©2015 Westwood Professional Services, Inc.

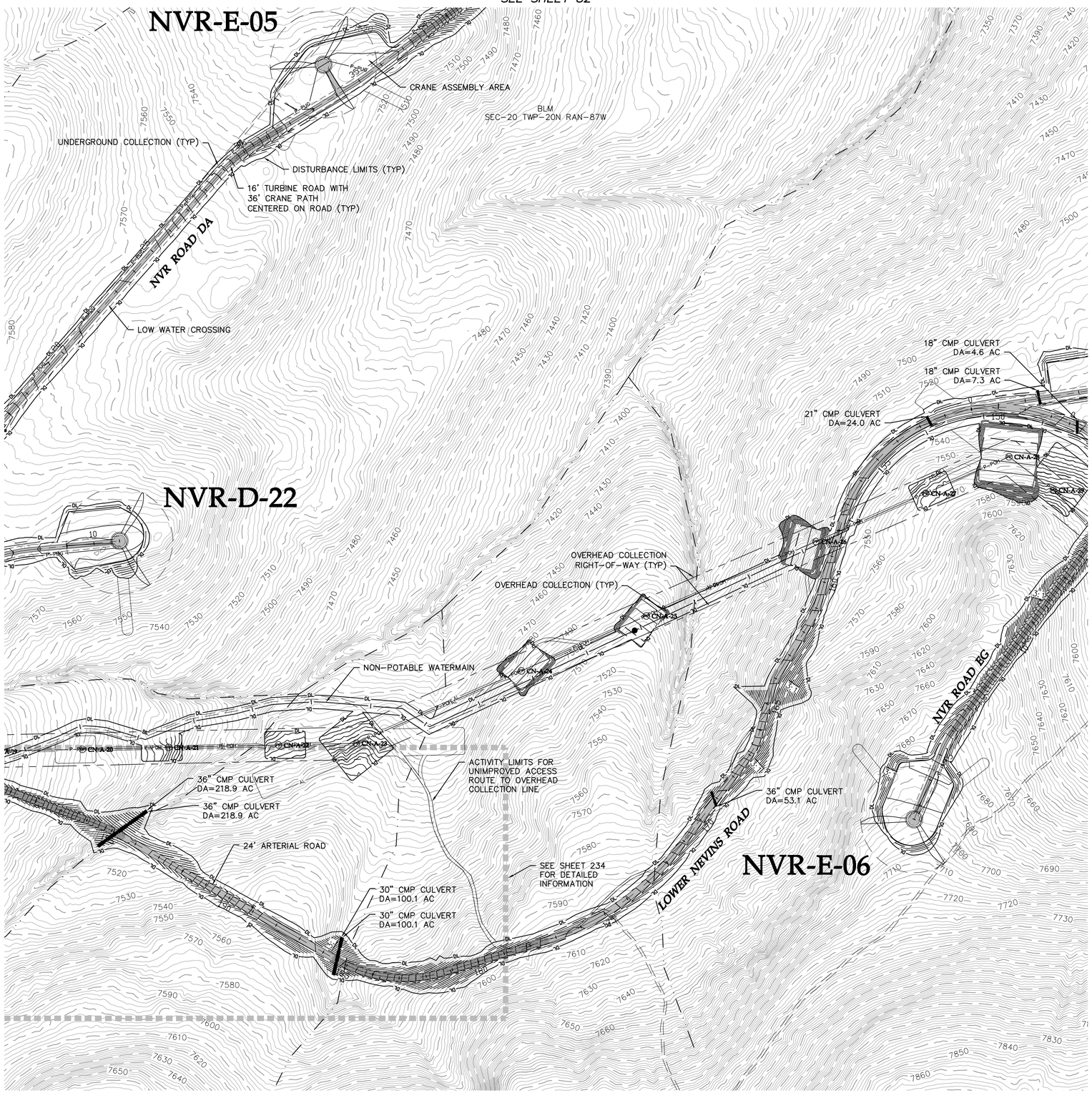

LEGEND:

- PROPOSED ARTERIAL ROAD AND CRANE PATH
- PROPOSED ARTERIAL ROAD
- PROPOSED TURBINE ROAD AND CRANE PATH
- PROPOSED FACILITY ROAD
- PROPOSED CRANE PATH
- PROPOSED 6% OR GREATER ROAD GRADE
- DL — PROPOSED DISTURBANCE LIMITS
- AL — PROPOSED ACTIVITY LIMITS
- P-PUG — PROPOSED UNDERGROUND COLLECTION
- P-POH — PROPOSED OVERHEAD COLLECTION
- P-POH — PROPOSED 230 kV TRANSMISSION
- PROPOSED POTABLE WATERMAIN
- PROPOSED NON-POTABLE WATERMAIN
- PROPOSED SANITARY SEWER/FORCEMAIN
- POH — PROPOSED OVERHEAD POWER
- ROADWAY AS PART OF PREVIOUS PLANS ISSUED FOR PERMIT
- PROPOSED 10' CONTOURS
- PROPOSED 2' CONTOURS
- XXXX — UTILITY CROSSING (SEE TABLE)
- XXXX — FENCE CROSSING (SEE TABLE)
- FACILITY AS PART OF PREVIOUS PLANS
- PROPOSED FACILITY
- TURBINE LOCATION
- XXX-X-XX — TURBINE NUMBER
- EX. DIRT ROAD/TRAIL
- X — EX. FENCE
- EX. CULVERT
- TUG — EX. TELEPHONE LINE
- POH — EX. OVERHEAD POWER
- FOP — EX. FIBER OPTIC LINE
- WAT — EX. WATER LINE
- GAS — EX. GAS PIPELINE
- 7480 — EX. 10' CONTOURS
- EX. 2' CONTOURS
- EX. TREE LINE
- EX. WATERWAY (GIS)

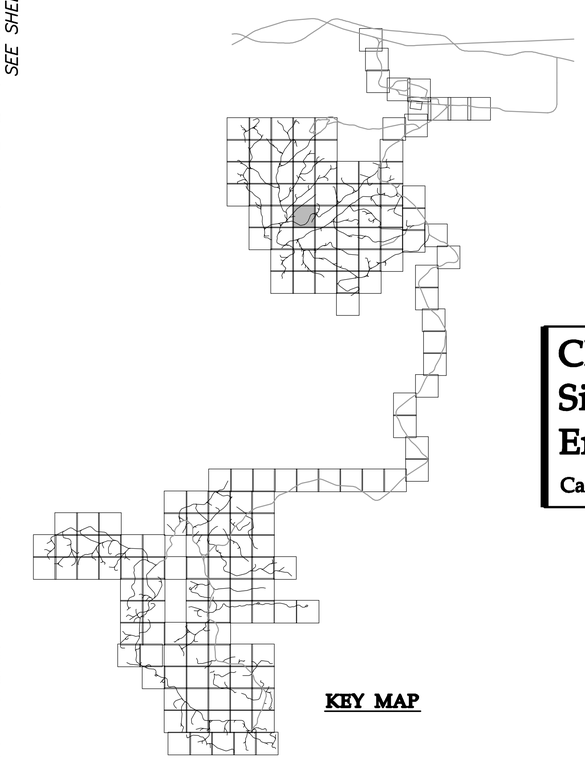

KEY MAP

Westwood

Westwood Professional Services, Inc.
7699 Anagram Drive
Eden Prairie, MN 55344

PHONE 952-937-5150
FAX 952-937-5822
TOLL FREE 1-888-937-5150

www.westwoodps.com

Designed: DK/KM
Checked: RC/PC
Drawn: KM/TR
Record Drawing by/date:

Revisions:

#	DATE	DESCRIPTION

Prepared for:

Power Company of Wyoming LLC
555 Seventeenth Street, Suite 2400
Denver, CO 80202 USA

0' 200' 400' 600'

Chokecherry and Sierra Madre Wind Energy Project

Carbon County, Wyoming

Site Plan

Phase I Wind Development Area Wind Turbine Sites & Related Infrastructure
NOT FOR CONSTRUCTION

Date: 01/05/15
Sheet: 90 OF 254

20111120-07SP-P02.dwg

©2015 Westwood Professional Services, Inc.

SEE SHEET 83

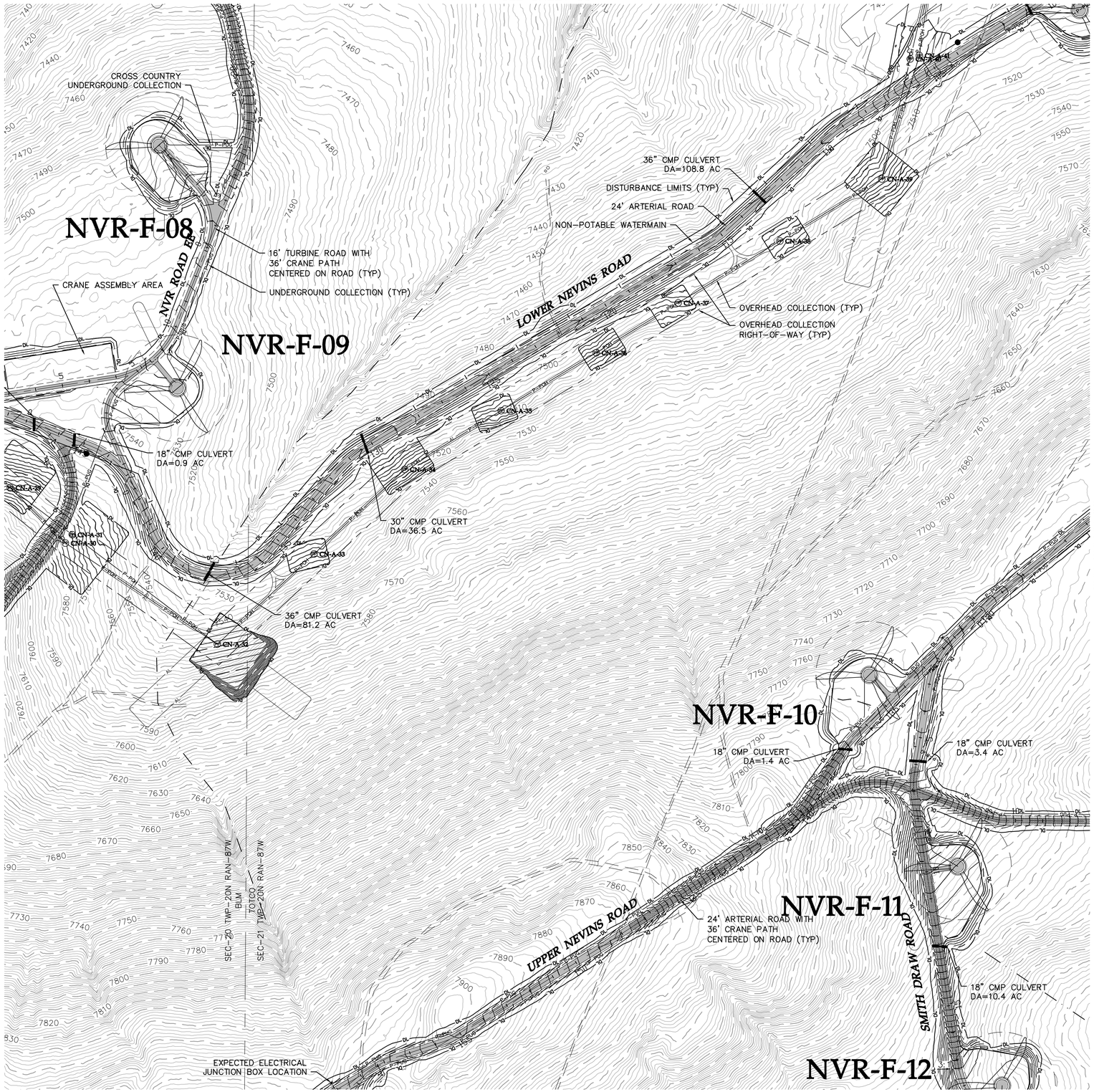

LEGEND:

- PROPOSED ARTERIAL ROAD AND CRANE PATH
- PROPOSED ARTERIAL ROAD
- PROPOSED TURBINE ROAD AND CRANE PATH
- PROPOSED FACILITY ROAD
- PROPOSED CRANE PATH
- PROPOSED 6% OR GREATER ROAD GRADE
- DL — PROPOSED DISTURBANCE LIMITS
- AL — PROPOSED ACTIVITY LIMITS
- P-PUG — PROPOSED UNDERGROUND COLLECTION
- P-POH — PROPOSED OVERHEAD COLLECTION
- P-POH — PROPOSED 230 kV TRANSMISSION
- PROPOSED POTABLE WATERMAIN
- PROPOSED NON-POTABLE WATERMAIN
- PROPOSED SANITARY SEWER/FORCEMAIN
- POH — PROPOSED OVERHEAD POWER
- ROADWAY AS PART OF PREVIOUS PLANS ISSUED FOR PERMIT
- PROPOSED 10' CONTOURS
- PROPOSED 2' CONTOURS
- XXXX — UTILITY CROSSING (SEE TABLE)
- XXXX — FENCE CROSSING (SEE TABLE)
- FACILITY AS PART OF PREVIOUS PLANS
- PROPOSED FACILITY
- TURBINE LOCATION
- XXX-X-XX — TURBINE NUMBER
- EX. DIRT ROAD/TRAIL
- X — EX. FENCE
- EX. CULVERT
- TUG — EX. TELEPHONE LINE
- POH — EX. OVERHEAD POWER
- FOP — EX. FIBER OPTIC LINE
- WAT — EX. WATER LINE
- GAS — EX. GAS PIPELINE
- 7480 — EX. 10' CONTOURS
- EX. 2' CONTOURS
- EX. TREE LINE
- EX. WATERWAY (GIS)

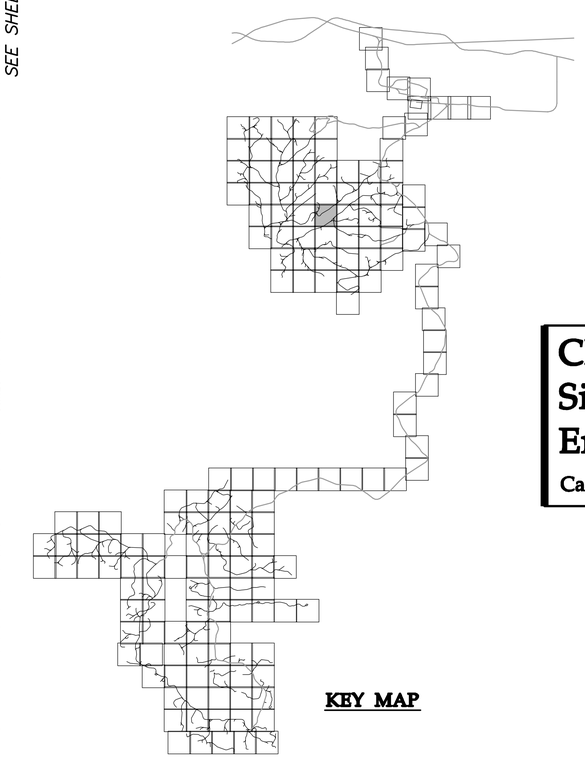

KEY MAP

0' 200' 400' 600'

Westwood

Westwood Professional Services, Inc.
7699 Anagram Drive
Eden Prairie, MN 55344

PHONE 952-937-5150
FAX 952-937-5822
TOLL FREE 1-888-937-5150

www.westwoodps.com

Designed: DK/KM
Checked: RC/PC
Drawn: KM/TR
Record Drawing by/date:

Revisions:

#	DATE	DESCRIPTION

Prepared for:

Power Company of Wyoming LLC
555 Seventeenth Street, Suite 2400
Denver, CO 80202 USA

Chokecherry and Sierra Madre Wind Energy Project

Carbon County, Wyoming

Site Plan

Phase I Wind Development Area Wind Turbine Sites & Related Infrastructure
NOT FOR CONSTRUCTION

Date: 01/05/15

20111120-07SP-P02.dwg

©2015 Westwood Professional Services, Inc.

SEE SHEET 84

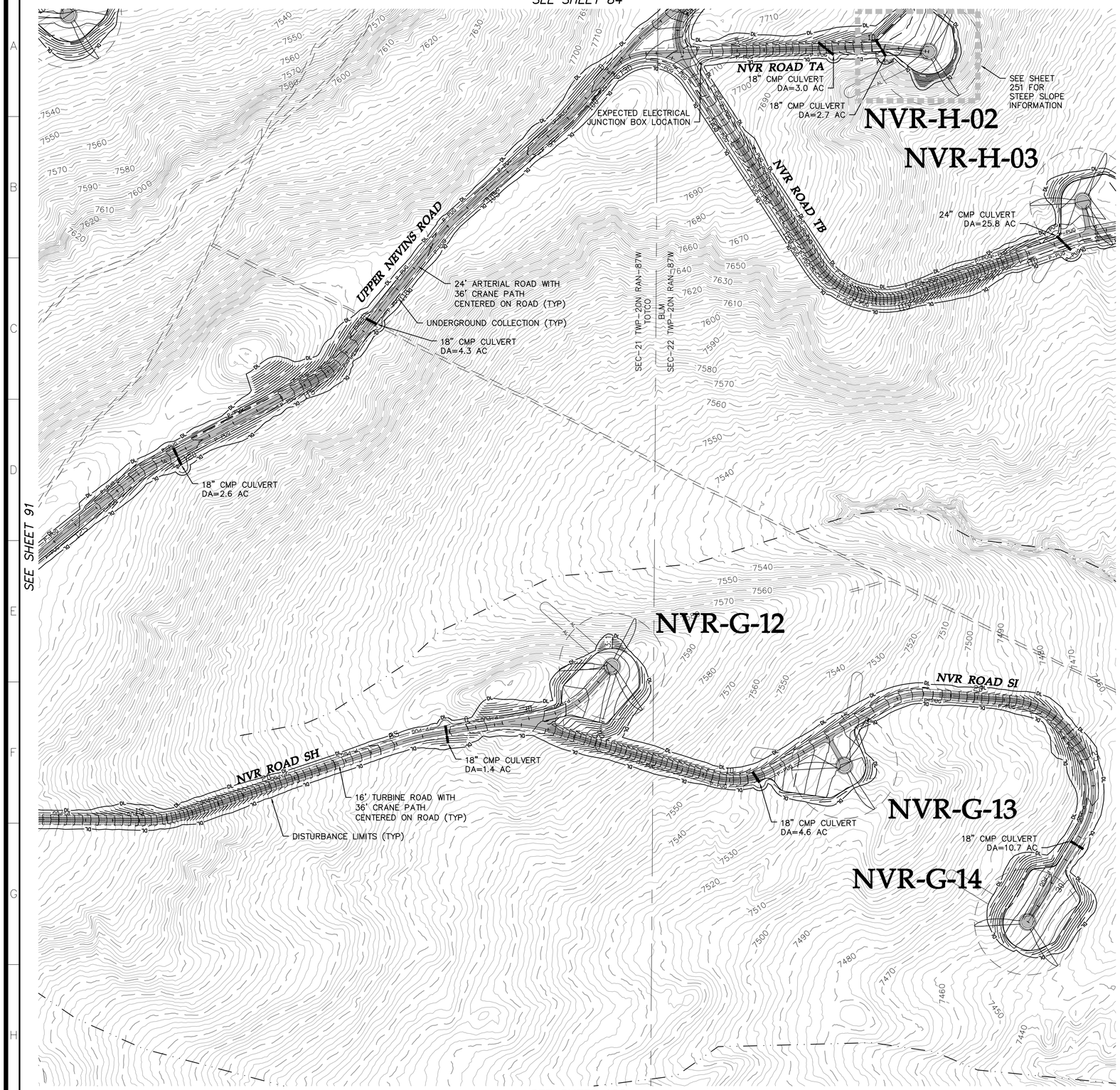

LEGEND:

- PROPOSED ARTERIAL ROAD AND CRANE PATH
- PROPOSED ARTERIAL ROAD
- PROPOSED TURBINE ROAD AND CRANE PATH
- PROPOSED FACILITY ROAD
- PROPOSED CRANE PATH
- PROPOSED 6% OR GREATER ROAD GRADE
- DL — PROPOSED DISTURBANCE LIMITS
- AL — PROPOSED ACTIVITY LIMITS
- P-PUG — PROPOSED UNDERGROUND COLLECTION
- P-POH — PROPOSED OVERHEAD COLLECTION
- P-POH — PROPOSED 230 kV TRANSMISSION
- PROPOSED POTABLE WATERMAIN
- PROPOSED NON-POTABLE WATERMAIN
- PROPOSED SANITARY SEWER/FORCEMAIN
- POH — PROPOSED OVERHEAD POWER
- ROADWAY AS PART OF PREVIOUS PLANS ISSUED FOR PERMIT
- PROPOSED 10' CONTOURS
- PROPOSED 2' CONTOURS
- XXXX — UTILITY CROSSING (SEE TABLE)
- XXXX — FENCE CROSSING (SEE TABLE)
- FACILITY AS PART OF PREVIOUS PLANS
- PROPOSED FACILITY
- TURBINE LOCATION
- XXX-X-XX — TURBINE NUMBER
- EX. DIRT ROAD/TRAIL
- X — EX. FENCE
- EX. CULVERT
- TUG — EX. TELEPHONE LINE
- POH — EX. OVERHEAD POWER
- FOP — EX. FIBER OPTIC LINE
- WAT — EX. WATER LINE
- GAS — EX. GAS PIPELINE
- 7480 — EX. 10' CONTOURS
- EX. 2' CONTOURS
- EX. TREE LINE
- EX. WATERWAY (GIS)



KEY MAP

Westwood

Westwood Professional Services, Inc.
7699 Anagram Drive
Eden Prairie, MN 55344

PHONE 952-937-5150
FAX 952-937-5822
TOLL FREE 1-888-937-5150

www.westwoodps.com

Designed: DK/KM
Checked: RC/PC
Drawn: KM/TR
Record Drawing by/date:

Revisions:

#	DATE	DESCRIPTION

Prepared for:

Power Company of Wyoming LLC
555 Seventeenth Street, Suite 2400
Denver, CO 80202 USA

0' 200' 400' 600'

Chokecherry and Sierra Madre Wind Energy Project

Carbon County, Wyoming

Site Plan

Phase I Wind Development Area Wind Turbine Sites & Related Infrastructure
NOT FOR CONSTRUCTION

Date: 01/05/15

Sheet: 92 OF 254

20111120-07SP-P02.dwg

©2015 Westwood Professional Services, Inc.

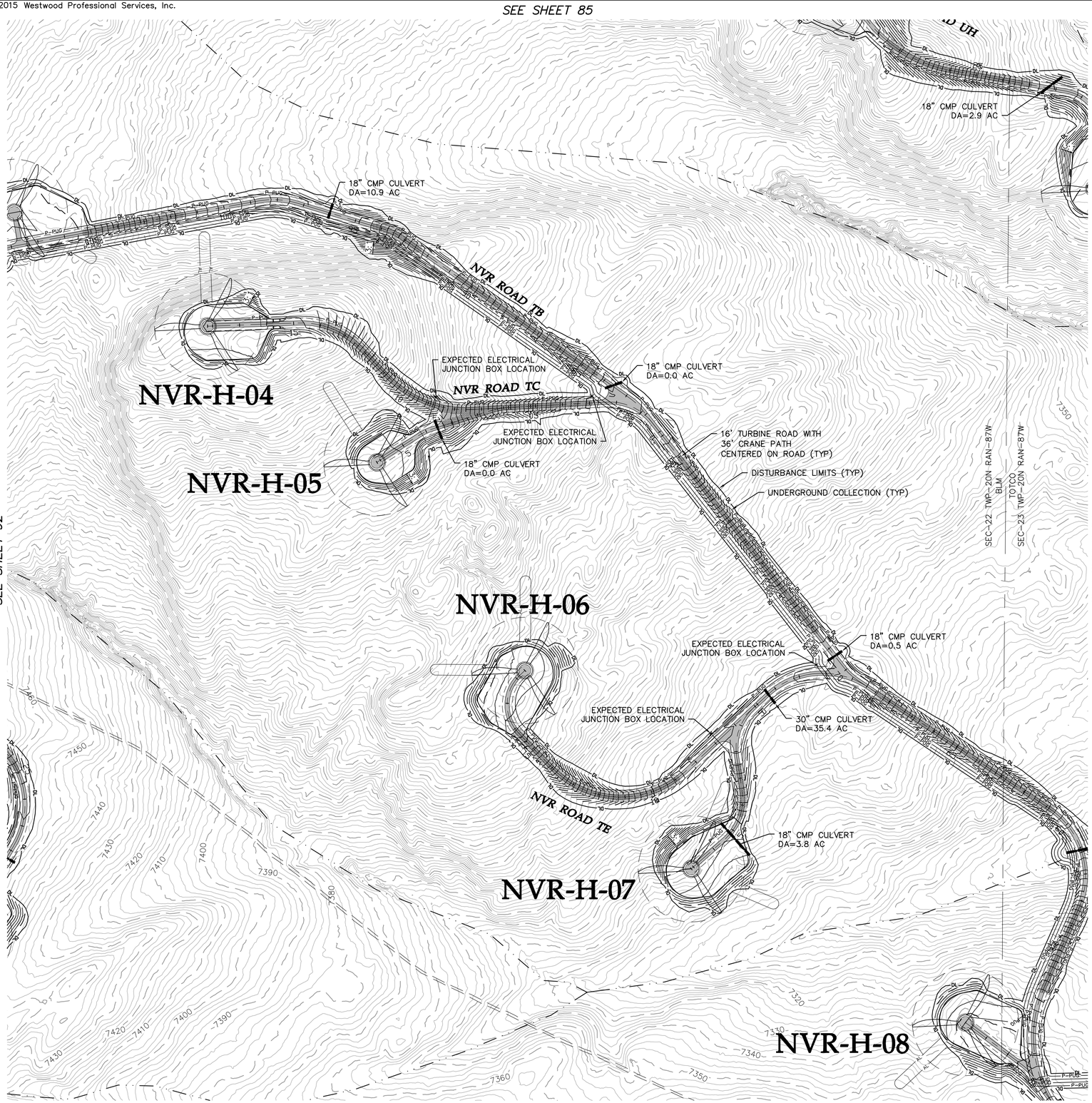

LEGEND:

- PROPOSED ARTERIAL ROAD AND CRANE PATH
- PROPOSED ARTERIAL ROAD
- PROPOSED TURBINE ROAD AND CRANE PATH
- PROPOSED FACILITY ROAD
- PROPOSED CRANE PATH
- PROPOSED 6% OR GREATER ROAD GRADE
- DL — PROPOSED DISTURBANCE LIMITS
- AL — PROPOSED ACTIVITY LIMITS
- P-PUG — PROPOSED UNDERGROUND COLLECTION
- P-POH — PROPOSED OVERHEAD COLLECTION
- P-POH — PROPOSED 230 kV TRANSMISSION
- PROPOSED POTABLE WATERMAIN
- PROPOSED NON-POTABLE WATERMAIN
- PROPOSED SANITARY SEWER/FORCEMAIN
- POH — PROPOSED OVERHEAD POWER
- ROADWAY AS PART OF PREVIOUS PLANS ISSUED FOR PERMIT
- PROPOSED 10' CONTOURS
- PROPOSED 2' CONTOURS
- XXXX — UTILITY CROSSING (SEE TABLE)
- XXXX — FENCE CROSSING (SEE TABLE)
- FACILITY AS PART OF PREVIOUS PLANS
- PROPOSED FACILITY
- TURBINE LOCATION
- XXX-X-XX — TURBINE NUMBER
- EX. DIRT ROAD/TRAIL
- X — EX. FENCE
- EX. CULVERT
- TUG — EX. TELEPHONE LINE
- POH — EX. OVERHEAD POWER
- FOP — EX. FIBER OPTIC LINE
- WAT — EX. WATER LINE
- GAS — EX. GAS PIPELINE
- 7480 — EX. 10' CONTOURS
- EX. 2' CONTOURS
- EX. TREE LINE
- EX. WATERWAY (GIS)



KEY MAP

Westwood

Westwood Professional Services, Inc.
7699 Anagram Drive
Eden Prairie, MN 55344

PHONE 952-937-5150
FAX 952-937-5822
TOLL FREE 1-888-937-5150

www.westwoodps.com

Designed: DK/KM
Checked: RC/PC
Drawn: KM/TR
Record Drawing by/date:

Revisions:

#	DATE	DESCRIPTION

Prepared for:

Power Company of Wyoming LLC
555 Seventeenth Street, Suite 2400
Denver, CO 80202 USA

0' 200' 400' 600'

Chokecherry and Sierra Madre Wind Energy Project

Carbon County, Wyoming

Site Plan

Phase I Wind Development Area Wind Turbine Sites & Related Infrastructure
NOT FOR CONSTRUCTION

Date: 01/05/15
Sheet: 93 OF 254

20111120-07SP-P02.dwg

©2015 Westwood Professional Services, Inc.

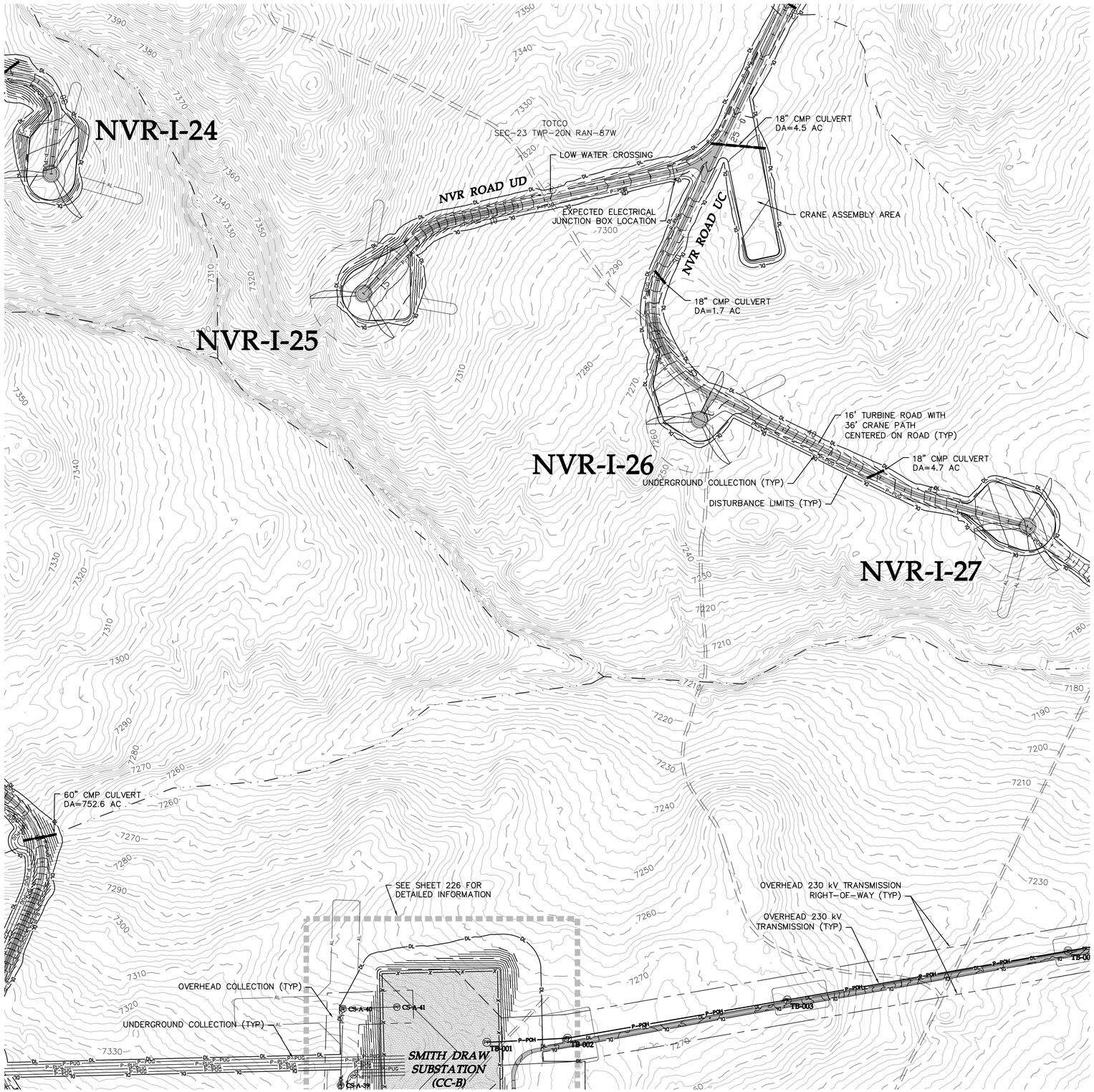

LEGEND:

- PROPOSED ARTERIAL ROAD AND CRANE PATH
- PROPOSED ARTERIAL ROAD
- PROPOSED TURBINE ROAD AND CRANE PATH
- PROPOSED FACILITY ROAD
- PROPOSED CRANE PATH
- PROPOSED 6% OR GREATER ROAD GRADE
- DL — PROPOSED DISTURBANCE LIMITS
- AL — PROPOSED ACTIVITY LIMITS
- P-PUG — PROPOSED UNDERGROUND COLLECTION
- P-POH — PROPOSED OVERHEAD COLLECTION
- P-POH — PROPOSED 230 kV TRANSMISSION
- PROPOSED POTABLE WATERMAIN
- PROPOSED NON-POTABLE WATERMAIN
- PROPOSED SANITARY SEWER/FORCEMAIN
- POH — PROPOSED OVERHEAD POWER
- ROADWAY AS PART OF PREVIOUS PLANS ISSUED FOR PERMIT
- PROPOSED 10' CONTOURS
- PROPOSED 2' CONTOURS
- XXXX — UTILITY CROSSING (SEE TABLE)
- XXXX — FENCE CROSSING (SEE TABLE)
- FACILITY AS PART OF PREVIOUS PLANS
- PROPOSED FACILITY
- TURBINE LOCATION
- XXX-X-XX — TURBINE NUMBER
- EX. DIRT ROAD/TRAIL
- X — EX. FENCE
- EX. CULVERT
- TUG — EX. TELEPHONE LINE
- POH — EX. OVERHEAD POWER
- FOP — EX. FIBER OPTIC LINE
- WAT — EX. WATER LINE
- GAS — EX. GAS PIPELINE
- 7480 — EX. 10' CONTOURS
- EX. 2' CONTOURS
- EX. TREE LINE
- EX. WATERWAY (GIS)



KEY MAP

0' 200' 400' 600'

Westwood

Westwood Professional Services, Inc.
7699 Anagram Drive
Eden Prairie, MN 55344

PHONE 952-937-5150
FAX 952-937-5822
TOLL FREE 1-888-937-5150

www.westwoodps.com

Designed: DK/KM
Checked: RC/PC
Drawn: KM/TR
Record Drawing by/date:

Revisions:

#	DATE	DESCRIPTION

Prepared for:

Power Company of Wyoming LLC
555 Seventeenth Street, Suite 2400
Denver, CO 80202 USA

Chokecherry and Sierra Madre Wind Energy Project

Carbon County, Wyoming

Site Plan

Phase I Wind Development Area Wind Turbine Sites & Related Infrastructure
NOT FOR CONSTRUCTION

Date: 01/05/15

Sheet: 94 OF 254

20111120-07SP-P02.dwg

©2015 Westwood Professional Services, Inc.

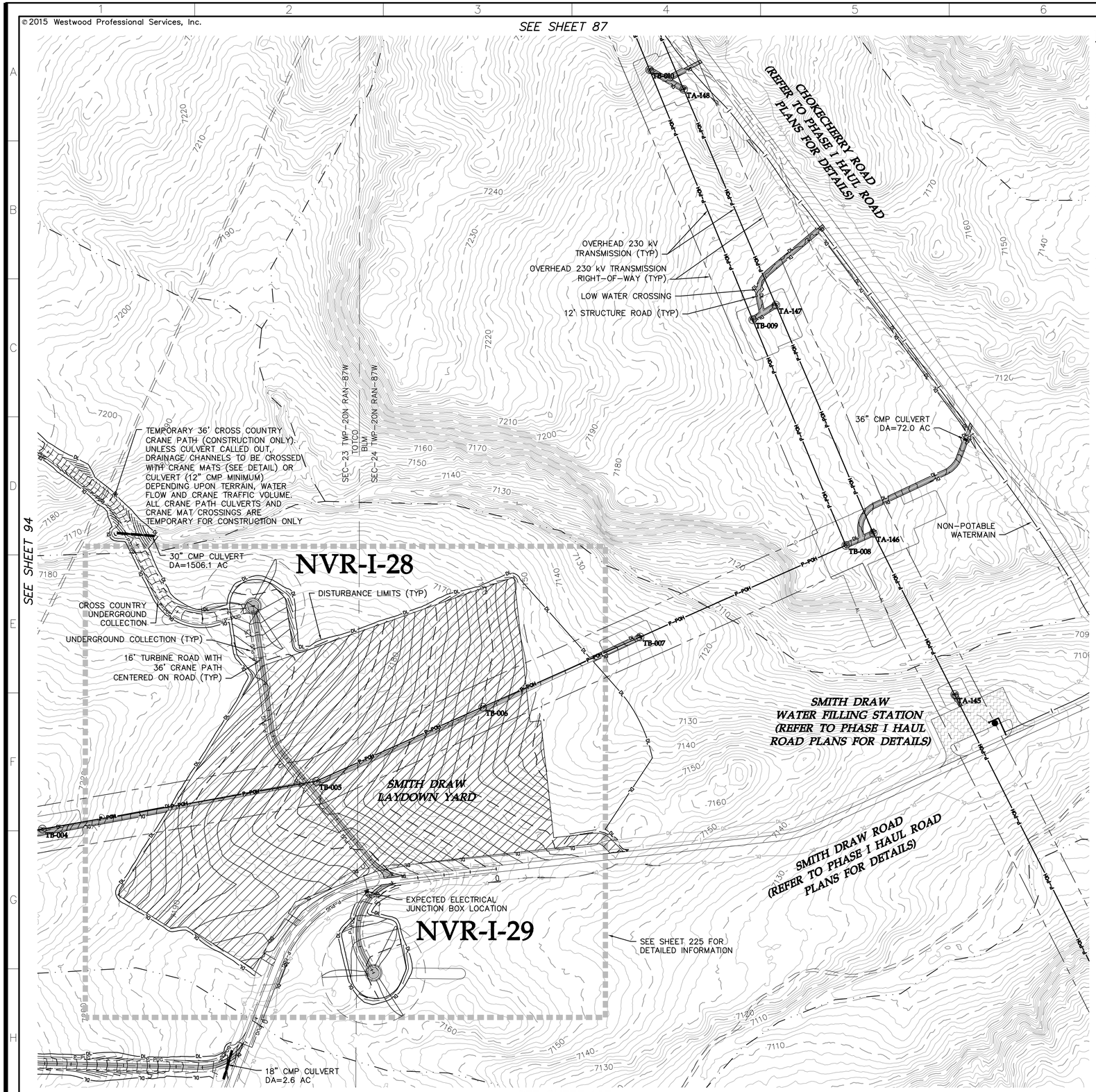

LEGEND:

- PROPOSED ARTERIAL ROAD AND CRANE PATH
- PROPOSED ARTERIAL ROAD
- PROPOSED TURBINE ROAD AND CRANE PATH
- PROPOSED FACILITY ROAD
- PROPOSED CRANE PATH
- PROPOSED 6% OR GREATER ROAD GRADE
- DL — PROPOSED DISTURBANCE LIMITS
- AL — PROPOSED ACTIVITY LIMITS
- P-PUG — PROPOSED UNDERGROUND COLLECTION
- P-POH — PROPOSED OVERHEAD COLLECTION
- P-POH — PROPOSED 230 kV TRANSMISSION
- PROPOSED POTABLE WATERMAIN
- PROPOSED NON-POTABLE WATERMAIN
- PROPOSED SANITARY SEWER/FORCEMAIN
- POH — PROPOSED OVERHEAD POWER
- ROADWAY AS PART OF PREVIOUS PLANS ISSUED FOR PERMIT
- PROPOSED 10' CONTOURS
- PROPOSED 2' CONTOURS
- XXXX — UTILITY CROSSING (SEE TABLE)
- XXXX — FENCE CROSSING (SEE TABLE)
- FACILITY AS PART OF PREVIOUS PLANS
- PROPOSED FACILITY
- TURBINE LOCATION
- XXX-X-XX — TURBINE NUMBER
- EX. DIRT ROAD/TRAIL
- X — EX. FENCE
- EX. CULVERT
- TUG — EX. TELEPHONE LINE
- POH — EX. OVERHEAD POWER
- FOP — EX. FIBER OPTIC LINE
- WAT — EX. WATER LINE
- GAS — EX. GAS PIPELINE
- 7480 — EX. 10' CONTOURS
- EX. 2' CONTOURS
- EX. TREE LINE
- EX. WATERWAY (GIS)

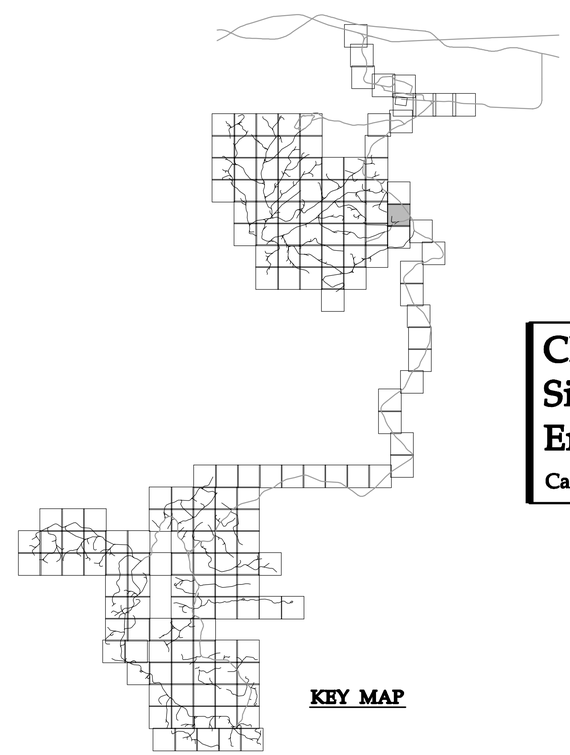

KEY MAP

Westwood

Westwood Professional Services, Inc.
7699 Anagram Drive
Eden Prairie, MN 55344

PHONE 952-937-5150
FAX 952-937-5822
TOLL FREE 1-888-937-5150

www.westwoodps.com

Designed: DK/KM
Checked: RC/PC
Drawn: KM/TR
Record Drawing by/date:

Revisions:

#	DATE	DESCRIPTION

Prepared for:

Power Company of Wyoming LLC
555 Seventeenth Street, Suite 2400
Denver, CO 80202 USA

0' 200' 400' 600'

Chokecherry and Sierra Madre Wind Energy Project

Carbon County, Wyoming

Site Plan

Phase I Wind Development Area Wind Turbine Sites & Related Infrastructure
NOT FOR CONSTRUCTION

Date: 01/05/15
Sheet: 95 OF 254

20111120-07SP-P02.dwg

©2015 Westwood Professional Services, Inc.

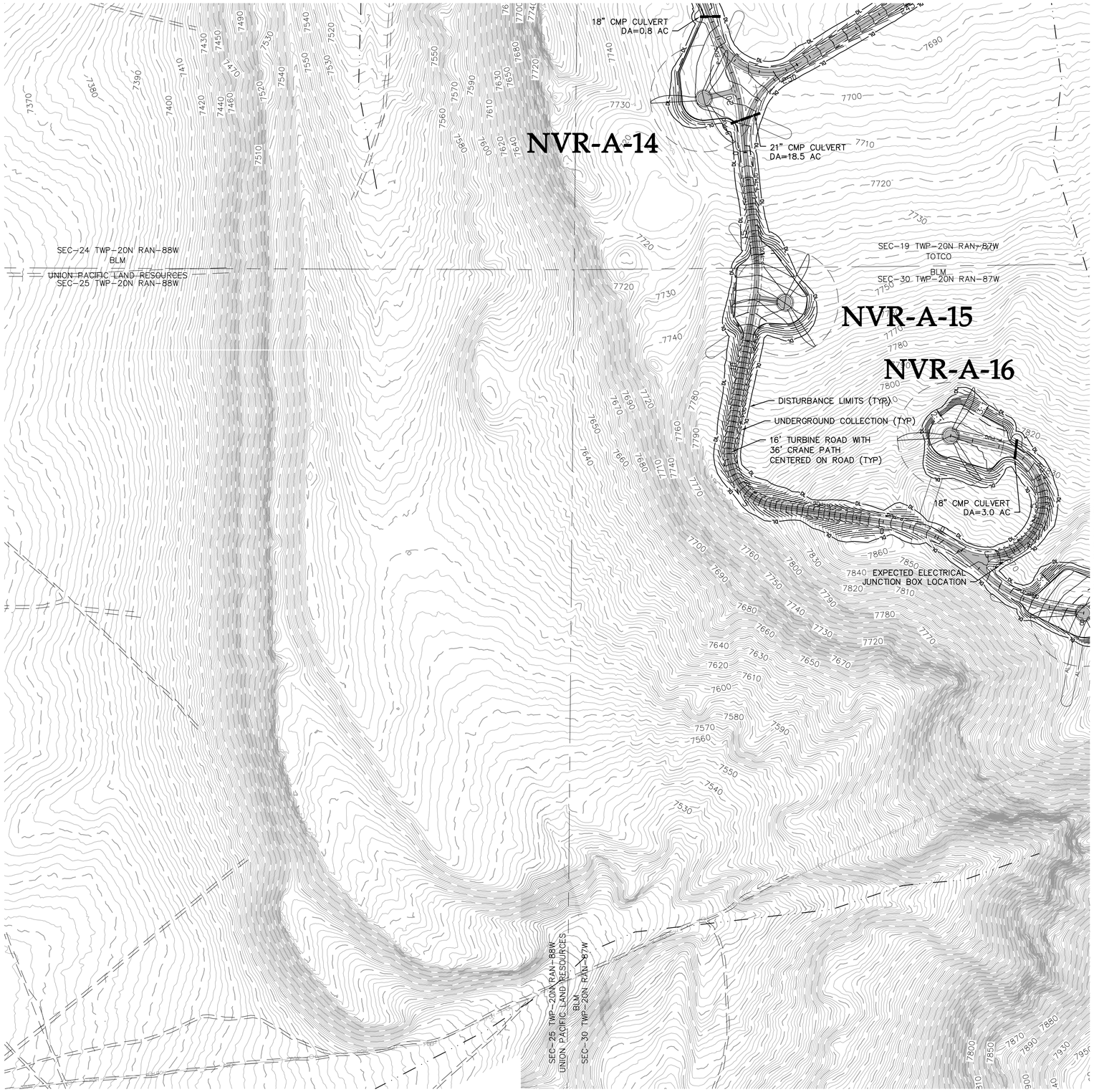

LEGEND:

- PROPOSED ARTERIAL ROAD AND CRANE PATH
- PROPOSED ARTERIAL ROAD
- PROPOSED TURBINE ROAD AND CRANE PATH
- PROPOSED FACILITY ROAD
- PROPOSED CRANE PATH
- PROPOSED 6% OR GREATER ROAD GRADE
- DL — PROPOSED DISTURBANCE LIMITS
- AL — PROPOSED ACTIVITY LIMITS
- P-PUG — PROPOSED UNDERGROUND COLLECTION
- P-POH — PROPOSED OVERHEAD COLLECTION
- P-POH — PROPOSED 230 kV TRANSMISSION
- PROPOSED POTABLE WATERMAIN
- PROPOSED NON-POTABLE WATERMAIN
- PROPOSED SANITARY SEWER/FORCEMAIN
- POH — PROPOSED OVERHEAD POWER
- ROADWAY AS PART OF PREVIOUS PLANS ISSUED FOR PERMIT
- PROPOSED 10' CONTOURS
- PROPOSED 2' CONTOURS
- XXXX — UTILITY CROSSING (SEE TABLE)
- XXXX — FENCE CROSSING (SEE TABLE)
- FACILITY AS PART OF PREVIOUS PLANS
- PROPOSED FACILITY
- TURBINE LOCATION
- XXX-X-XX — TURBINE NUMBER
- EX. DIRT ROAD/TRAIL
- X — EX. FENCE
- EX. CULVERT
- TUG — EX. TELEPHONE LINE
- POH — EX. OVERHEAD POWER
- FOP — EX. FIBER OPTIC LINE
- WAT — EX. WATER LINE
- GAS — EX. GAS PIPELINE
- 7480 — EX. 10' CONTOURS
- EX. 2' CONTOURS
- EX. TREE LINE
- EX. WATERWAY (GIS)

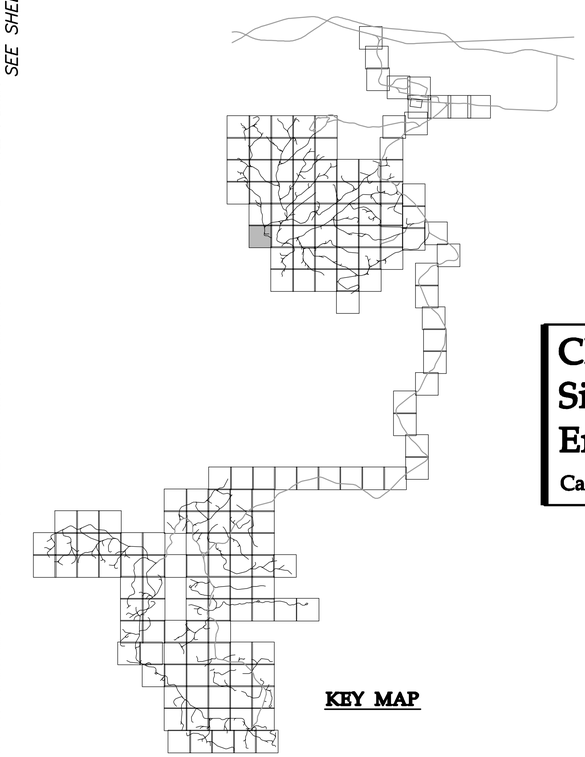

KEY MAP

Westwood

Westwood Professional Services, Inc.
7699 Anagram Drive
Eden Prairie, MN 55344

PHONE 952-937-5150
FAX 952-937-5822
TOLL FREE 1-888-937-5150

www.westwoodps.com

Designed: DK/KM
Checked: RC/PC
Drawn: KM/TR
Record Drawing by/date:

Revisions:

#	DATE	DESCRIPTION

Prepared for:

Power Company of Wyoming LLC
555 Seventeenth Street, Suite 2400
Denver, CO 80202 USA

0' 200' 400' 600'

Chokecherry and Sierra Madre Wind Energy Project

Carbon County, Wyoming

Site Plan

Phase I Wind Development Area Wind Turbine Sites & Related Infrastructure
NOT FOR CONSTRUCTION

Date: 01/05/15

Sheet: 96 OF 254

20111120-07SP-P02.dwg

©2015 Westwood Professional Services, Inc.

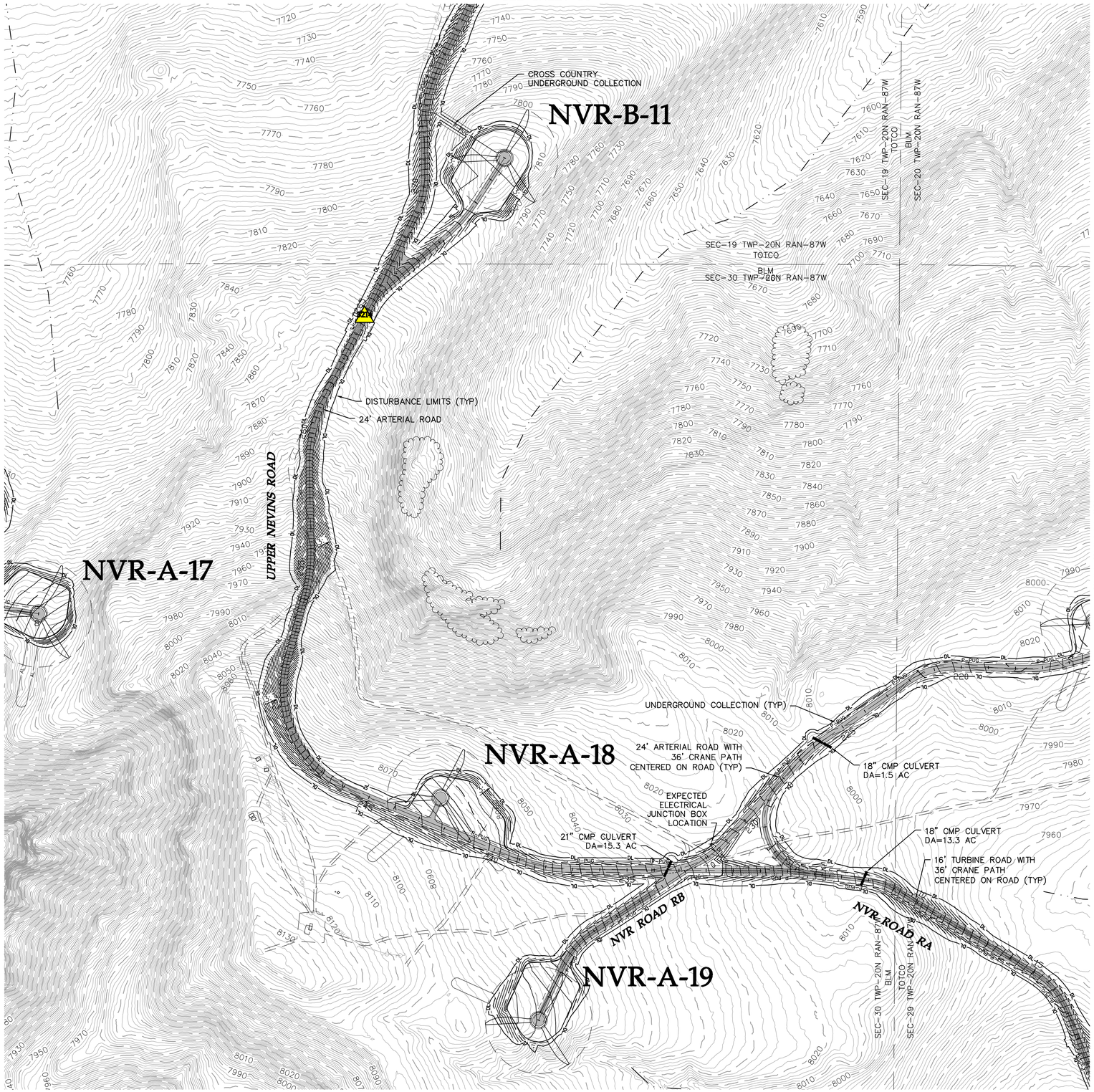

LEGEND:

- PROPOSED ARTERIAL ROAD AND CRANE PATH
- PROPOSED ARTERIAL ROAD
- PROPOSED TURBINE ROAD AND CRANE PATH
- PROPOSED FACILITY ROAD
- PROPOSED CRANE PATH
- PROPOSED 6% OR GREATER ROAD GRADE
- DL — PROPOSED DISTURBANCE LIMITS
- AL — PROPOSED ACTIVITY LIMITS
- P-PUG — PROPOSED UNDERGROUND COLLECTION
- P-POH — PROPOSED OVERHEAD COLLECTION
- P-POH — PROPOSED 230 kV TRANSMISSION
- PROPOSED POTABLE WATERMAIN
- PROPOSED NON-POTABLE WATERMAIN
- PROPOSED SANITARY SEWER/FORCEMAIN
- POH — PROPOSED OVERHEAD POWER
- ROADWAY AS PART OF PREVIOUS PLANS ISSUED FOR PERMIT
- PROPOSED 10' CONTOURS
- PROPOSED 2' CONTOURS
- XXXX — UTILITY CROSSING (SEE TABLE)
- XXXX — FENCE CROSSING (SEE TABLE)
- FACILITY AS PART OF PREVIOUS PLANS
- PROPOSED FACILITY
- TURBINE LOCATION
- XXX-X-XX — TURBINE NUMBER
- EX. DIRT ROAD/TRAIL
- X — EX. FENCE
- EX. CULVERT
- TUG — EX. TELEPHONE LINE
- POH — EX. OVERHEAD POWER
- FOP — EX. FIBER OPTIC LINE
- WAT — EX. WATER LINE
- GAS — EX. GAS PIPELINE
- 7480 — EX. 10' CONTOURS
- EX. 2' CONTOURS
- EX. TREE LINE
- EX. WATERWAY (GIS)

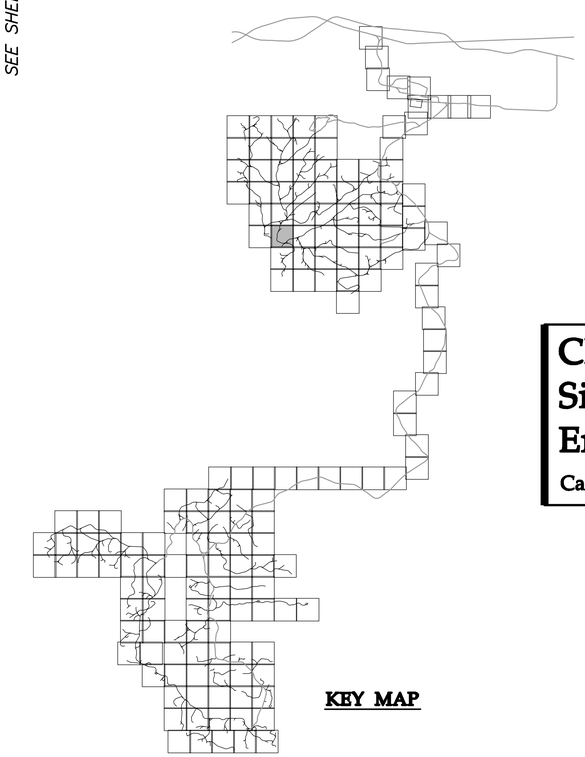

KEY MAP

Westwood

Westwood Professional Services, Inc.
7699 Anagram Drive
Eden Prairie, MN 55344

PHONE 952-937-5150
FAX 952-937-5822
TOLL FREE 1-888-937-5150

www.westwoodps.com

Designed: DK/KM
Checked: RC/PC
Drawn: KM/TR
Record Drawing by/date:

Revisions:

#	DATE	DESCRIPTION

Prepared for:

Power Company of Wyoming LLC
555 Seventeenth Street, Suite 2400
Denver, CO 80202 USA

0' 200' 400' 600'

Chokecherry and Sierra Madre Wind Energy Project

Carbon County, Wyoming

Site Plan

Phase I Wind Development Area Wind Turbine Sites & Related Infrastructure
NOT FOR CONSTRUCTION

Date: 01/05/15

20111120-07SP-P02.dwg

©2015 Westwood Professional Services, Inc.

SEE SHEET 90

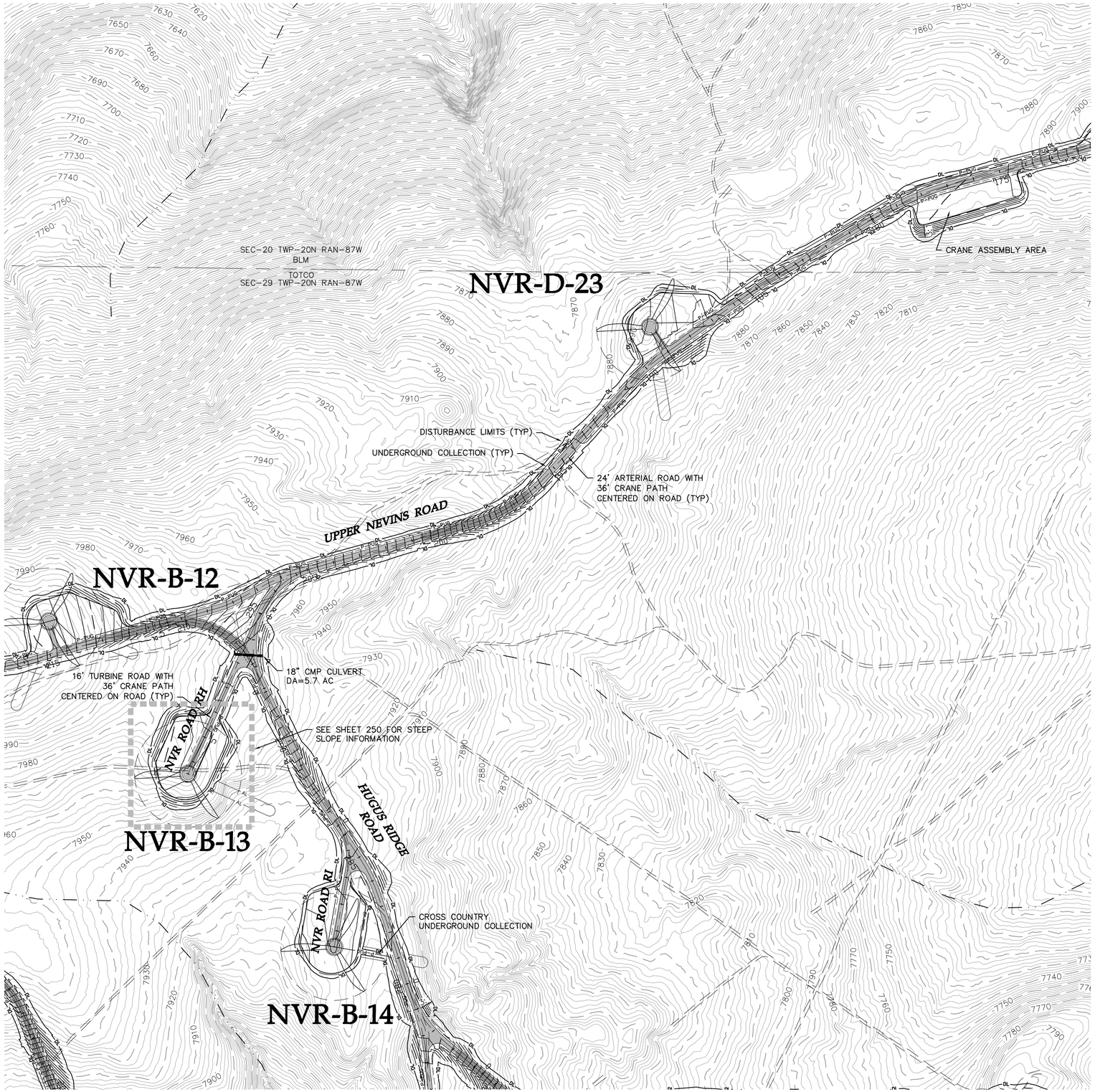

SEE SHEET 97

SEE SHEET 99

SEE SHEET 106

LEGEND:

- PROPOSED ARTERIAL ROAD AND CRANE PATH
- PROPOSED ARTERIAL ROAD
- PROPOSED TURBINE ROAD AND CRANE PATH
- PROPOSED FACILITY ROAD
- PROPOSED CRANE PATH
- PROPOSED 6% OR GREATER ROAD GRADE
- DL — PROPOSED DISTURBANCE LIMITS
- AL — PROPOSED ACTIVITY LIMITS
- P-PUG — PROPOSED UNDERGROUND COLLECTION
- P-POH — PROPOSED OVERHEAD COLLECTION
- P-POH — PROPOSED 230 kV TRANSMISSION
- PROPOSED POTABLE WATERMAIN
- PROPOSED NON-POTABLE WATERMAIN
- PROPOSED SANITARY SEWER/FORCEMAIN
- POH — PROPOSED OVERHEAD POWER
- ROADWAY AS PART OF PREVIOUS PLANS ISSUED FOR PERMIT
- PROPOSED 10' CONTOURS
- PROPOSED 2' CONTOURS
- XXXX — UTILITY CROSSING (SEE TABLE)
- XXXX — FENCE CROSSING (SEE TABLE)
- FACILITY AS PART OF PREVIOUS PLANS
- PROPOSED FACILITY
- TURBINE LOCATION
- XXX-X-XX — TURBINE NUMBER
- EX. DIRT ROAD/TRAIL
- X — EX. FENCE
- EX. CULVERT
- TUG — EX. TELEPHONE LINE
- POH — EX. OVERHEAD POWER
- FOP — EX. FIBER OPTIC LINE
- WAT — EX. WATER LINE
- GAS — EX. GAS PIPELINE
- 7480 — EX. 10' CONTOURS
- EX. 2' CONTOURS
- EX. TREE LINE
- EX. WATERWAY (GIS)



KEY MAP

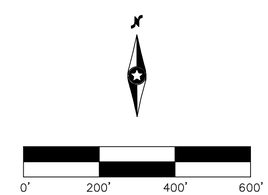

Westwood Professional Services, Inc.
7699 Anagram Drive
Eden Prairie, MN 55344

PHONE 952-937-5150
FAX 952-937-5822
TOLL FREE 1-888-937-5150

www.westwoodps.com

Designed: DK/KM
Checked: RC/PC
Drawn: KM/TR
Record Drawing by/date:

Revisions:

#	DATE	DESCRIPTION

Prepared for:

Power Company of Wyoming LLC
555 Seventeenth Street, Suite 2400
Denver, CO 80202 USA

Chokecherry and Sierra Madre Wind Energy Project

Carbon County, Wyoming

Site Plan

Phase I Wind Development Area Wind Turbine Sites & Related Infrastructure
NOT FOR CONSTRUCTION

Date: 01/05/15

Sheet: 98 OF 254

20111120-07SP-P02.dwg