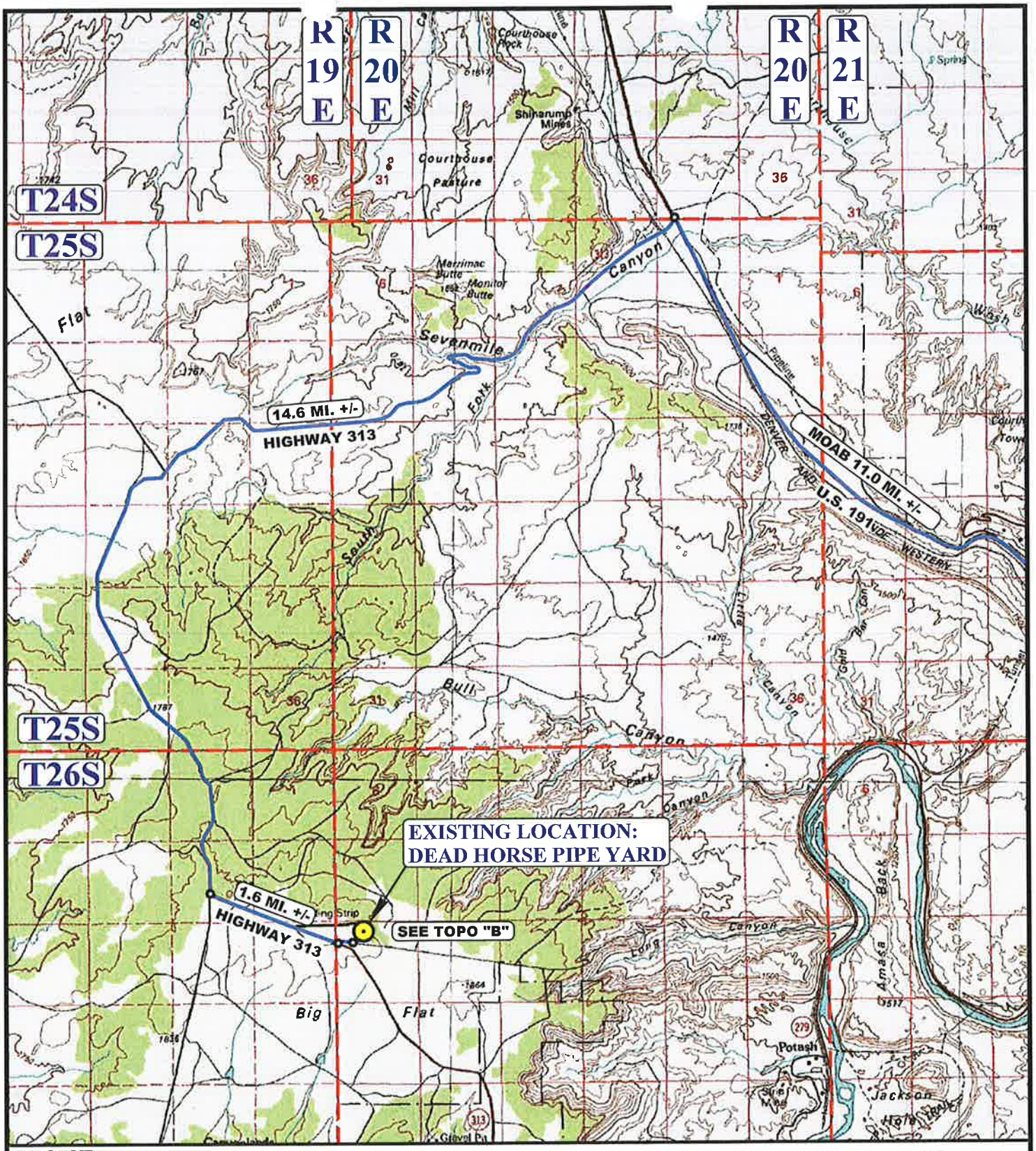

LEGEND:

PROPOSED LOCATION

N

FIDELITY EXPLR. & PROD. CO.

DEAD HORSE PIPE YARD
NE 1/4 NW 1/4, SECTION 18, T26S, R20E, S.L.B.&M.
GRAND COUNTY, UTAH

DRAWN BY: C.M.F.	DATE DRAWN: 08-07-15
SCALE: 1:100,000	REVISED: 00-00-00
ACCESS ROAD MAP	TOPO A

UINTAH ENGINEERING & LAND SURVEYING

UELS, LLC
Corporate Office * 85 South 200 East
Vernal, UT 84078 * (435) 789-1017

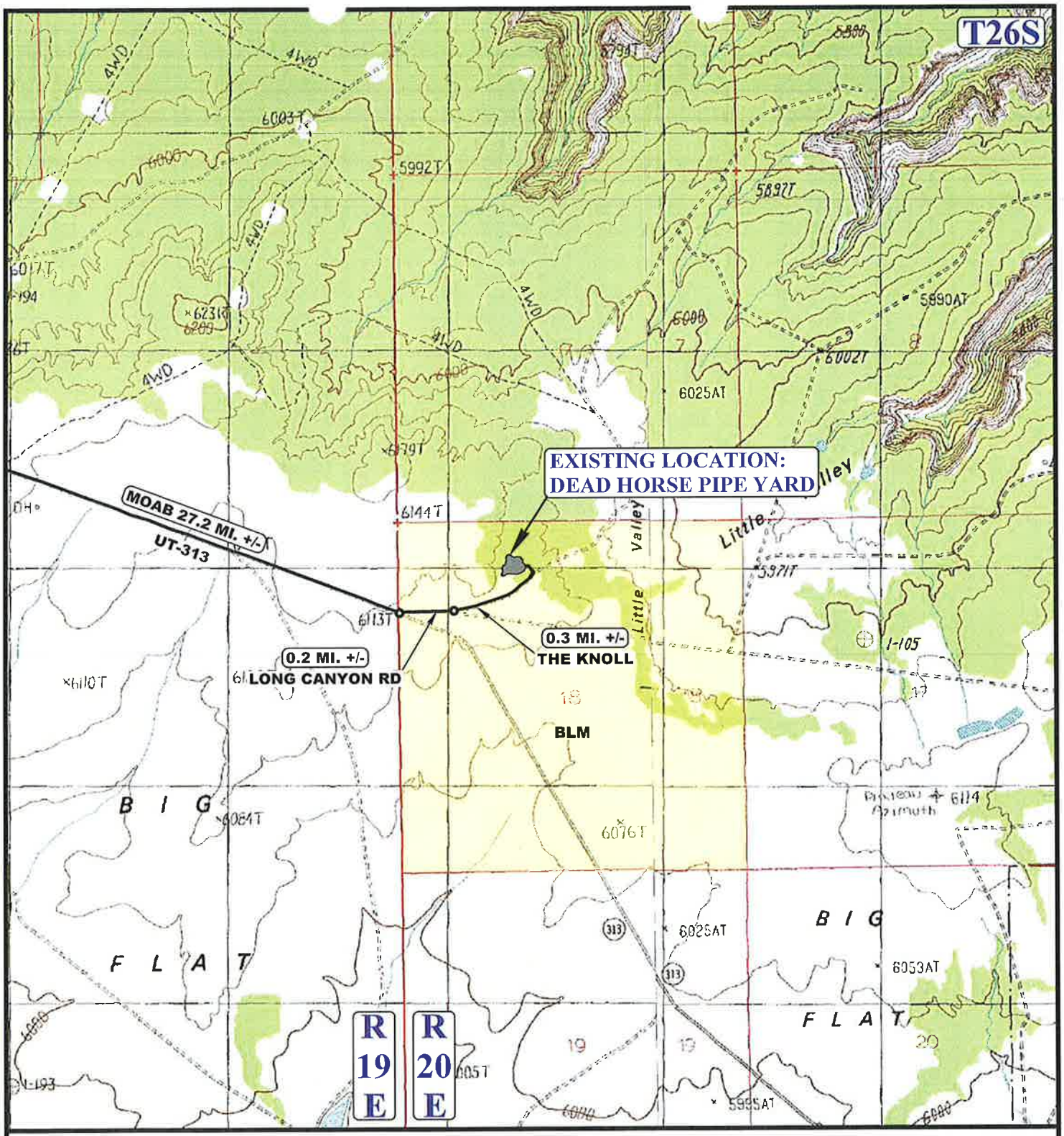

NOTE: PARCEL DATA SHOWN HAS BEEN OBTAINED FROM VARIOUS SOURCES AND SHOULD BE USED FOR MAPPING, GRAPHIC AND PLANNING PURPOSES ONLY. NO WARRANTY IS MADE BY UINTAH ENGINEERING AND LAND SURVEYING (UELS) FOR ACCURACY OF THE PARCEL DATA.

LEGEND:

EXISTING ROAD

N

FIDELITY EXPLR. & PROD. CO.

DEAD HORSE PIPE YARD
NE 1/4 NW 1/4, SECTION 18, T26S, R20E, S.L.B.&M.
GRAND COUNTY, UTAH

UINTAH ENGINEERING & LAND SURVEYING

UELS, LLC
Corporate Office * 85 South 200 East
Vernal, UT 84078 * (435) 789-1017

DRAWN BY: C.M.F.	DATE DRAWN: 08-07-15
SCALE: 1" = 2000'	REVISED: 00-00-00
ACCESS ROAD MAP	**TOPO B**

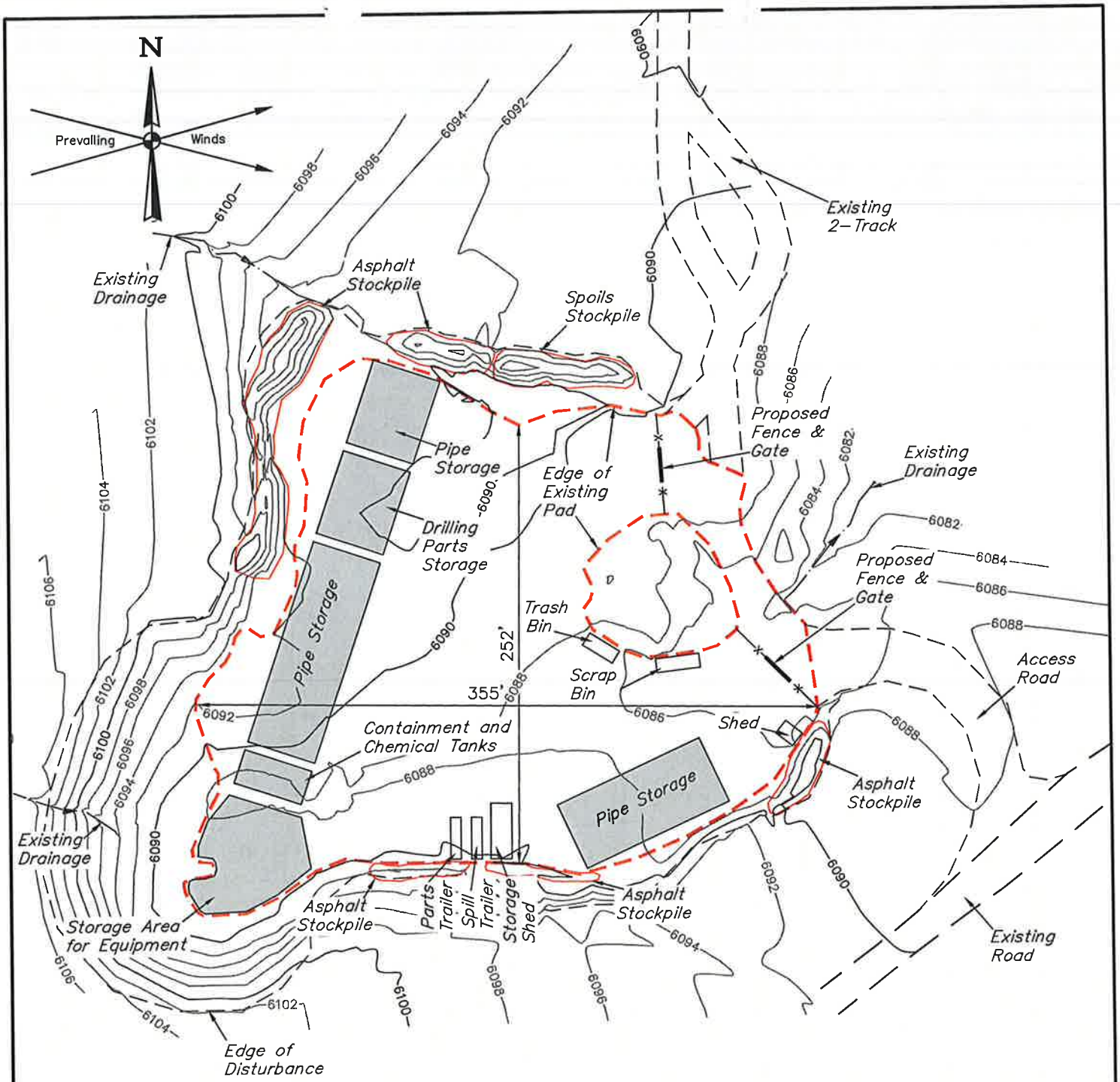

NOTES:

- Contours shown at 2' intervals.

FIDELITY EXPLR. & PROD. CO.

DEAD HORSE PIPE YARD
NE 1/4 NW 1/4, SECTION 18, T26S, R20E, S.L.B.&M.
GRAND COUNTY, UTAH

UINTAH ENGINEERING & LAND SURVEYING

UELS, LLC
Corporate Office * 85 South 200 East
Vernal, UT 84078 * (435) 789-1017

DRAWN BY: S.S.	DATE DRAWN: 08-07-15
SCALE: 1" = 80'	REVISED: 00-00-00
SITE PLAN	**FIGURE #1**