CRAIG ST. GAS LINE
COG OPERATING, LLC.

A 4" SURFACE POLY GAS LINE FROM THE CRAIG ST. #5H & #15H TO THE CRAIG ST. #3H & #13H

SECTION 36, TOWNSHIP 25 SOUTH, RANGE 26 EAST, N.M.P.M.,

EDDY COUNTY, NEW MEXICO.

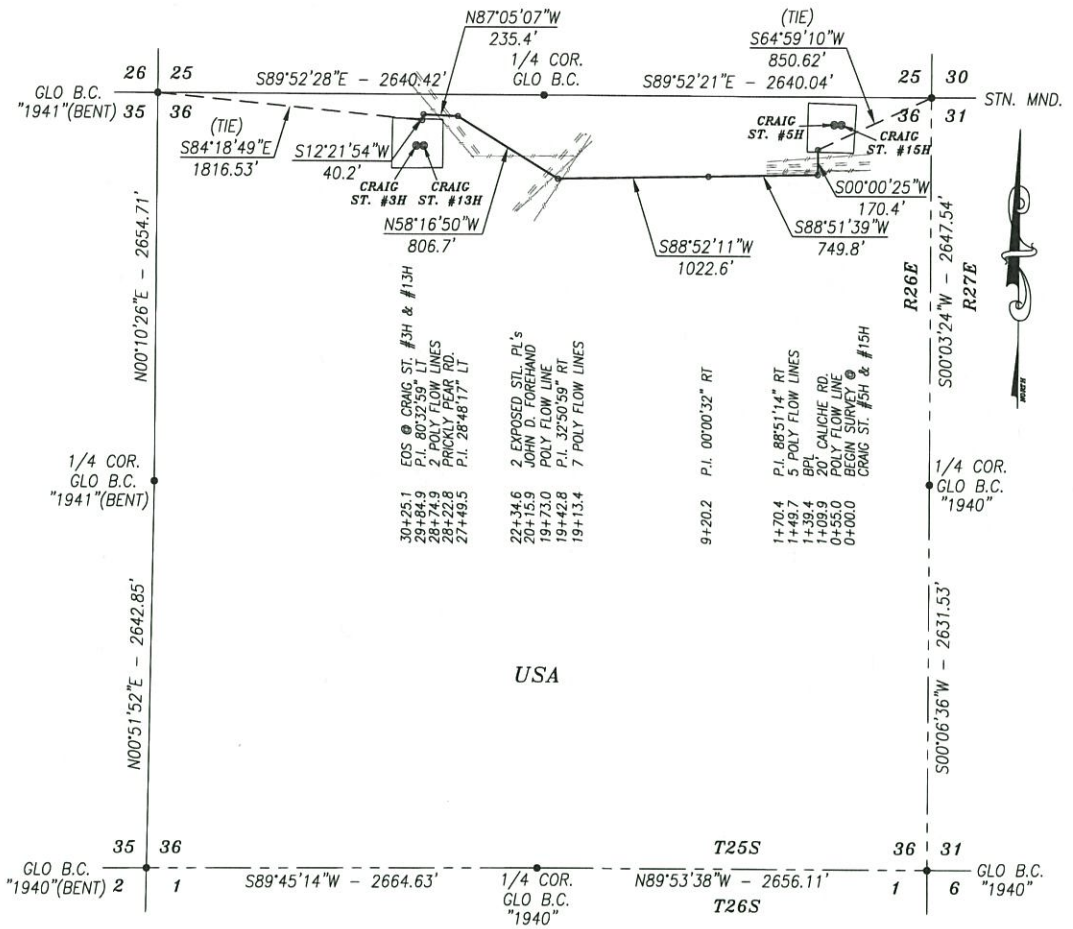

DESCRIPTION

A STRIP OF LAND 30.0 FEET WIDE AND 3025.1 FEET OR 183.34 RODS OR 0.573 MILES IN LENGTH CROSSING USA LAND IN SECTION 36, TOWNSHIP 25 SOUTH, RANGE 26 EAST, LEA COUNTY, NEW MEXICO AND BEING 15.0 FEET LEFT AND 15.0 FEET RIGHT OF THE ABOVE PLATTED CENTERLINE SURVEY.

BASIS OF BEARING:
BEARINGS SHOWN HEREON ARE MERCATOR GRID AND CONFORM TO THE NEW MEXICO COORDINATE SYSTEM "NEW MEXICO EAST ZONE" NORTH AMERICAN DATUM 1983. DISTANCES ARE GRID VALUES.

HARCROW SURVEYING, LLC
2314 W. MAIN ST, ARTESIA, N.M. 88210
PH: (575) 746-2158 FAX: (575) 746-2158
c.harcrow@harcrowsurveying.com

CERTIFICATION
I, CHAD HARCROW, A NEW MEXICO REGISTERED PROFESSIONAL SURVEYOR CERTIFY THAT I DIRECTED AND AM RESPONSIBLE FOR THIS SURVEY, THAT THIS SURVEY IS TRUE AND CORRECT TO THE BEST OF MY KNOWLEDGE AND BELIEF, AND THIS SURVEY AND PLAT MEET THE MINIMUM STANDARDS FOR SURVEYING IN NEW MEXICO.

CHAD L. HARCROW
NEW MEXICO
17777
LICENSED PROFESSIONAL SURVEYOR

Chad Harcrow 4/20/15
CHAD HARCROW N.M.P.S. NO. 17777 DATE

1000 0 1000 2000 FEET
SCALE: 1"=1000'

COG OPERATING, LLC

SURVEY OF A PROPOSED GASLINE LOCATED IN SECTION 36, TOWNSHIP 25 SOUTH, RANGE 26 EAST, EDDY COUNTY, NMPM, NEW MEXICO

SURVEY DATE: FEBRUARY 3, 2015		
DRAFTING DATE: MARCH 10, 2015		PAGE 1 OF 1
APPROVED BY: CH	DRAWN BY: SP	FILE: 15-117

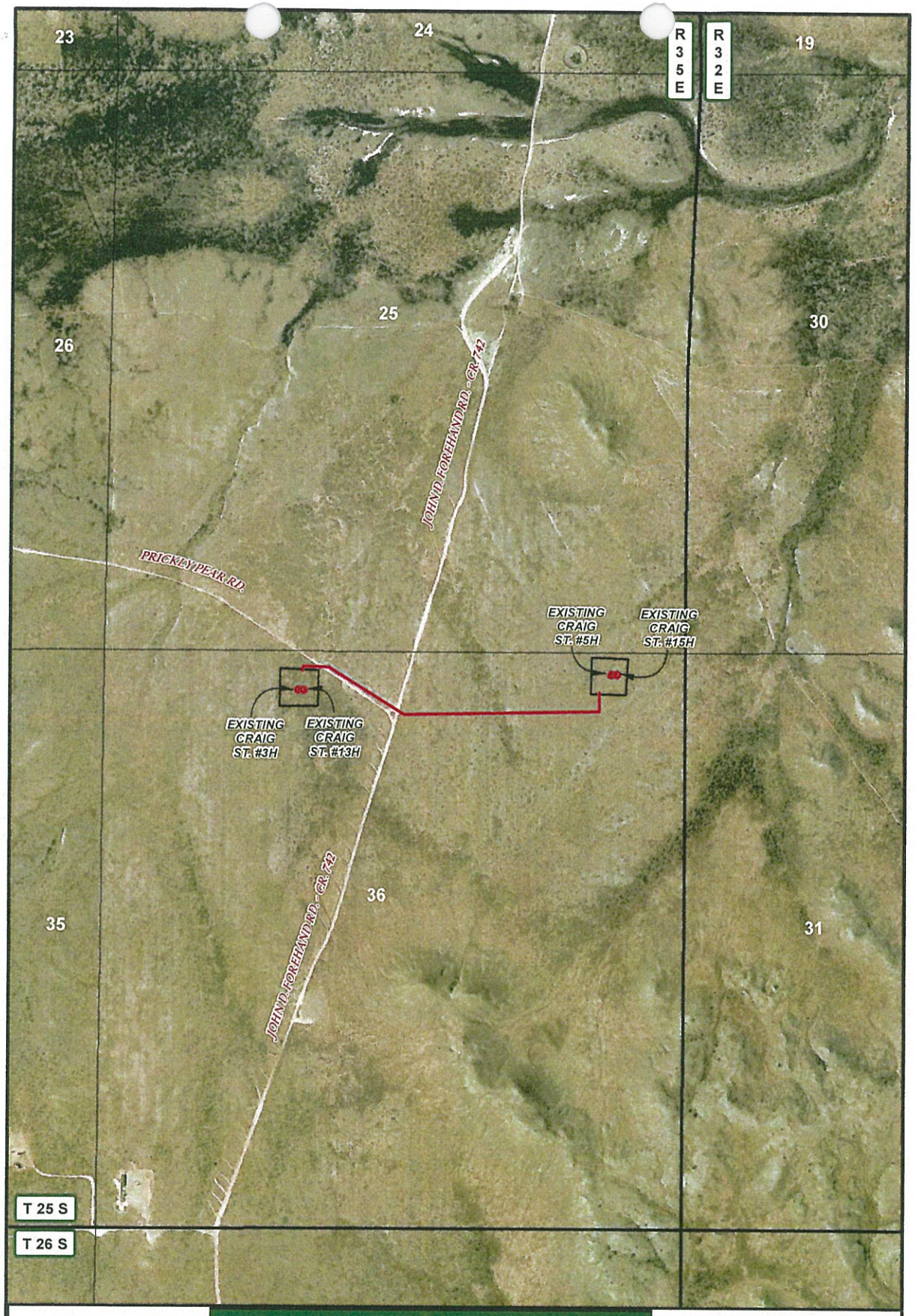

LEGEND

- WELL
- WELLPAD
- PIPELINE

CRAIG ST. GAS LINE

SECTION: 36	TOWNSHIP: 25 S.	RANGE: 26 E.
STATE: NEW MEXICO	COUNTY: EDDY	SURVEY: N.M.P.M
W.O. # 15-117		LEASE: CRAIG ST.

0 — 2,500 FEET

0 0.05 0.1 0.2 Miles — 1 IN = 1,000 FT

PIPELINE OVERVIEW IMAGERY 03/10/2015 S.P.

CONCHO

COG OPERATING, LLC

N

HARCROW SURVEYING, LLC.
2314 W. MAIN ST, ARTESIA, NM 88210
PH: (575) 746-2158 FAX: (575) 746-2158
c.harcrow@harcrowsurveying.com

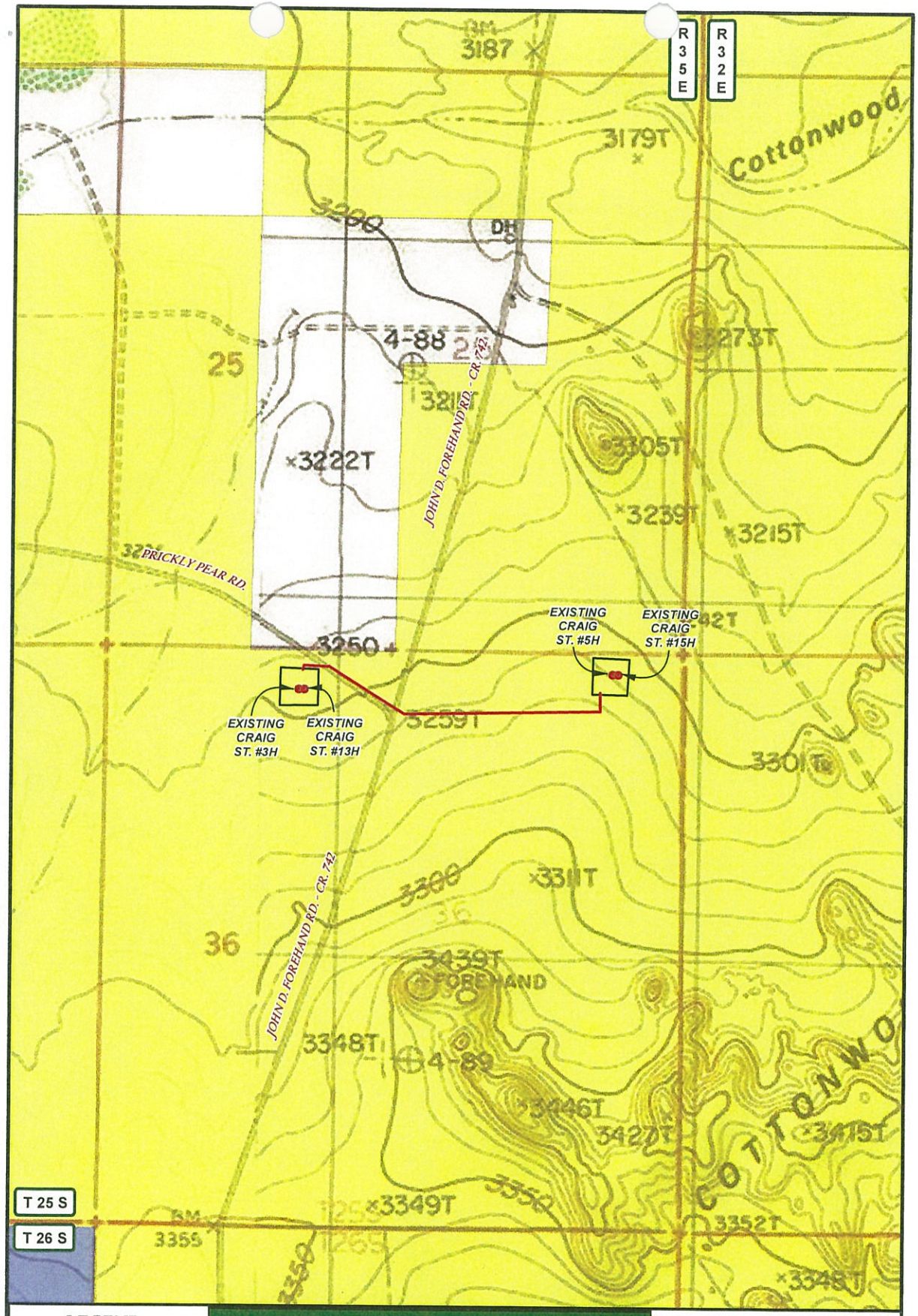

LEGEND

- WELL
- WELLPAD
- PIPELINE
- PRIVATE
- STATE OF NM
- US BLM

CRAIG ST. GAS LINE

SECTION: 36	TOWNSHIP: 25 S.	RANGE: 26 E.
STATE: NEW MEXICO	COUNTY: EDDY	SURVEY: N.M.P.M
W.O. # 15-117		LEASE: CRAIG ST.

0 2,500 FEET

0 0.05 0.1 0.2 Miles

1 IN = 1,000 FT

PIPELINE OVERVIEW LAND STATUS 03/10/2015 S.P.

CONCHO

COG OPERATING, LLC

N

HARCROW SURVEYING, LLC.

2314 W. MAIN ST, ARTESIA, NM 88210

PH: (575) 746-2158 FAX: (575) 746-2158

c.harcrow@harcrowsurveying.com