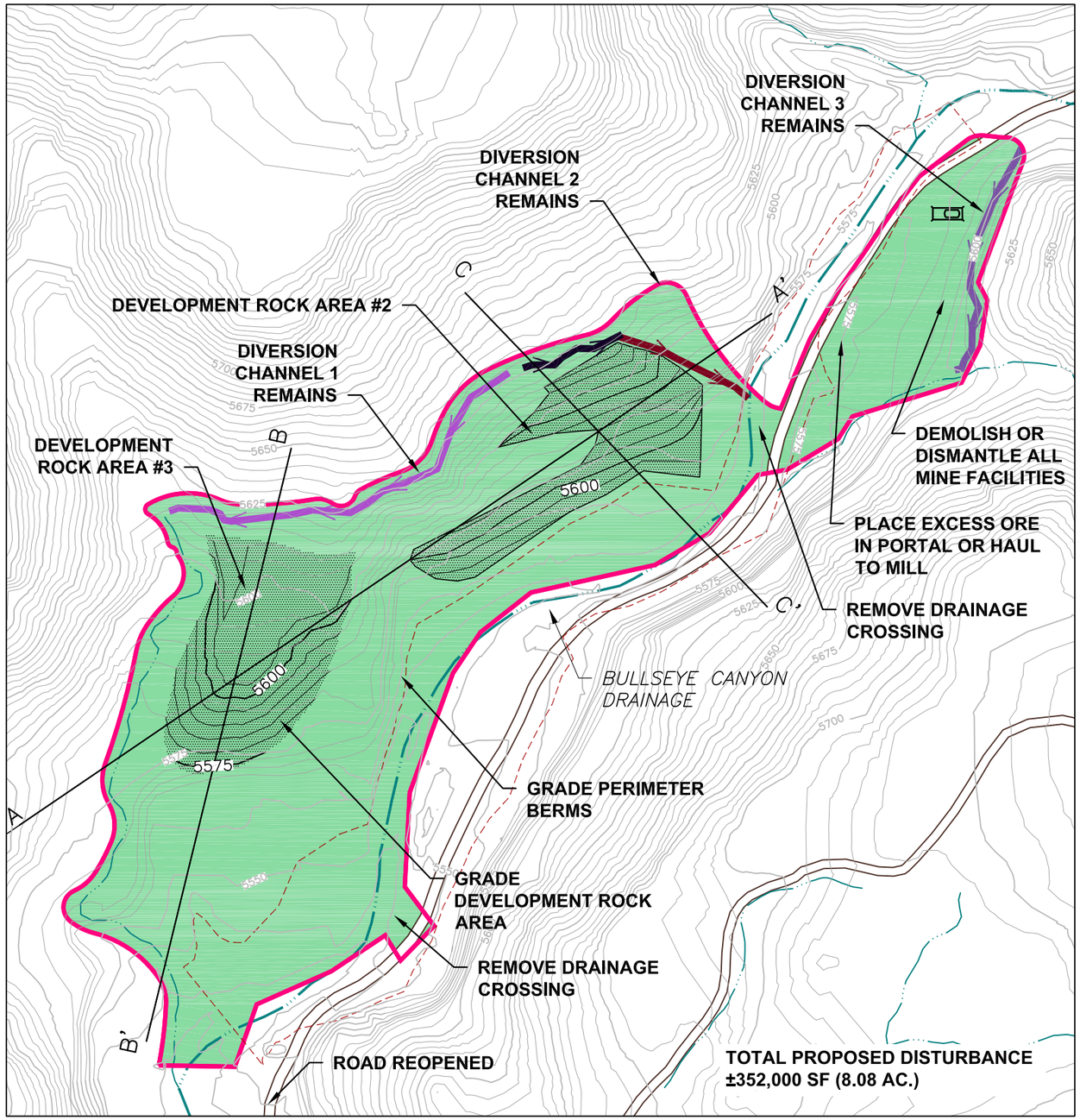

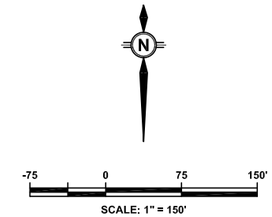

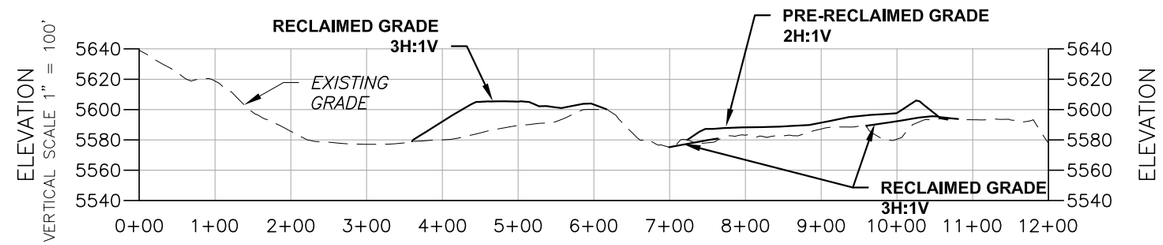

SECTION A – A'
HORIZONTAL SCALE 1" = 200'

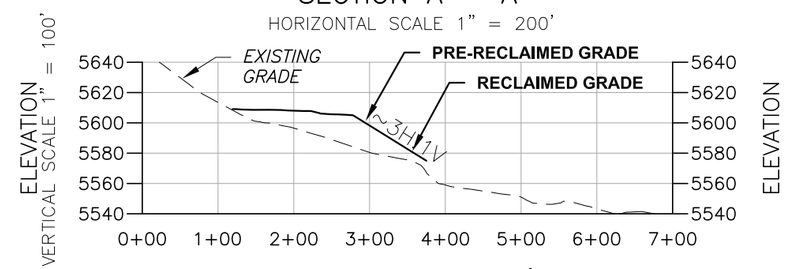

SECTION B – B'
HORIZONTAL SCALE 1" = 200'

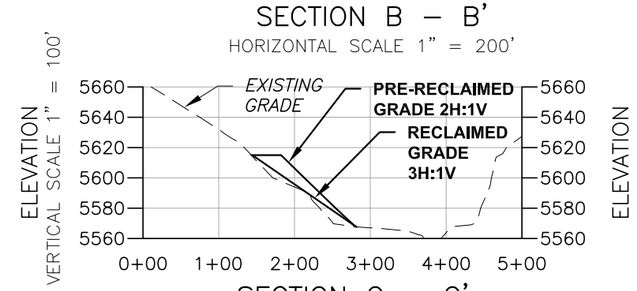

SECTION C – C'
HORIZONTAL SCALE 1" = 200'

NOTE:
COUNTY ROAD WILL NOT BE RECLAIMED. ROAD WILL RE–OPEN FOR PUBLIC USE.
MAXIMUM RECLAMATION SLOPE: 3H:1V.
DELETERIOUS MATERIAL WILL BE CAPPED WITH 12" OF INERT MATERIAL AND 6" OF TOPSOIL.

LEGEND

- PROPOSED LIMIT OF DISTURBED AREA
- PROPOSED DIVERSION CHANNEL 1
- PROPOSED DIVERSION CHANNEL 2A
- PROPOSED DIVERSION CHANNEL 2B
- PROPOSED DIVERSION CHANNEL 3
- TOPSOIL, RIP, AND SEED
- DELETERIOUS MATERIAL STORAGE
- EXISTING CONTOUR INTERVAL (25 FT.)
- EXISTING CONTOUR INTERVAL (5 FT.)
- PROPOSED CONTOUR INTERVAL (25 FT.)
- PROPOSED CONTOUR INTERVAL (5 FT.)
- ROAD
- 100 YEAR FLOODPLAIN

UT037

Energy Fuels Resources (USA) Inc.

REVISIONS		Project: DANEROS MINE	
Date	By	County: SAN JUAN	State: UT
6/16	MN	Location: TOWNSHIP 37S RANGE 16E SECTION 6	

RECLAMATION
BULLSEYE PORTAL AREA
4-4B

Author: MN | Date: 6–2016 | Drafted By: RE