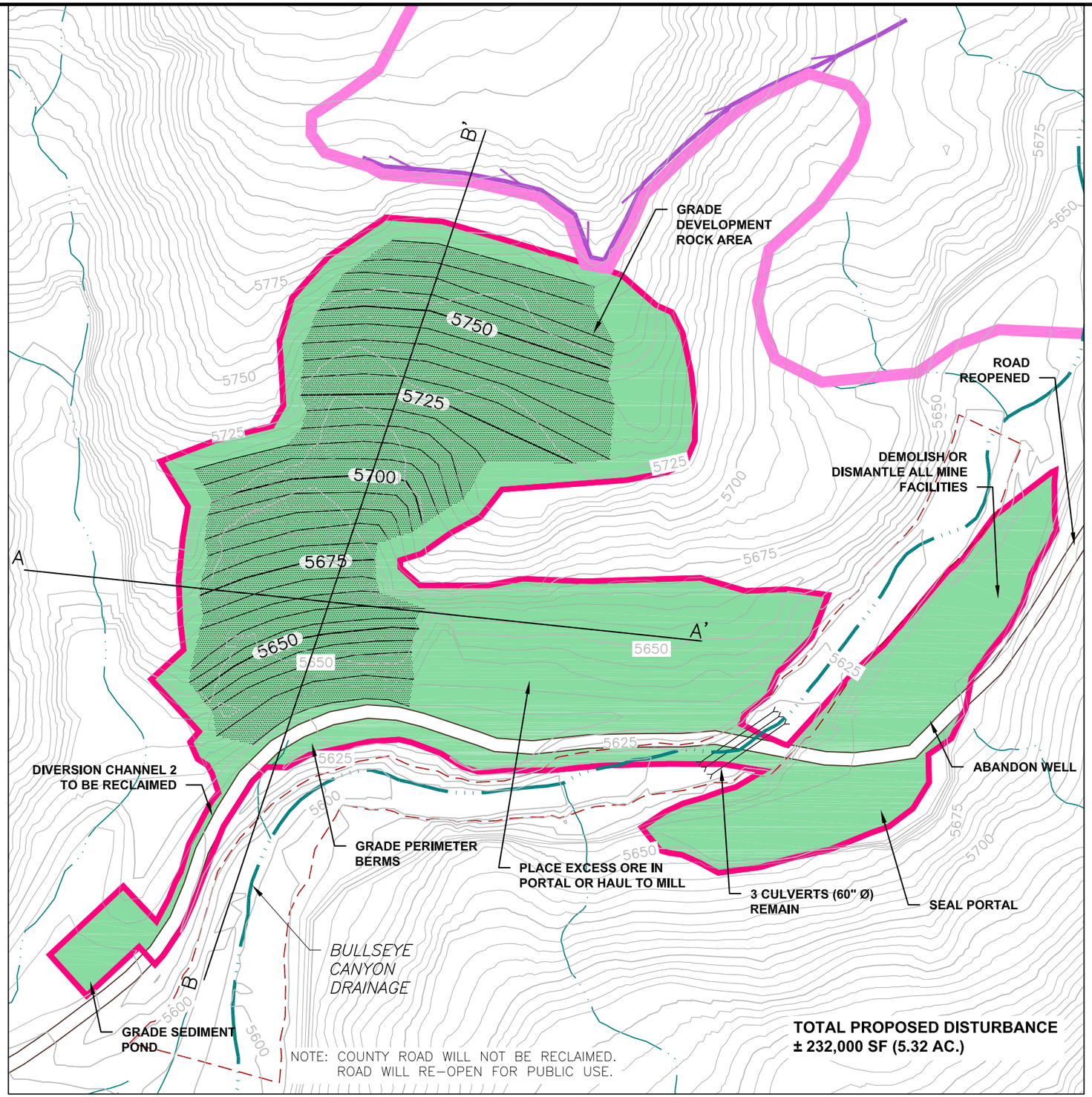

LEGEND

- EXISTING EXPLORATION DRILLING ROAD
- DIVERSION CHANNEL 1
- EXISTING DRAINAGE
- PROPOSED LIMIT OF DISTURBED AREA
- TOPSOIL, RIP, AND SEED
- DELETERIOUS MATERIAL STORAGE
- EXISTING CONTOUR INTERVAL (25 FT.)
- EXISTING CONTOUR INTERVAL (5 FT.)
- PROPOSED CONTOUR INTERVAL (25 FT.)
- PROPOSED CONTOUR INTERVAL (5 FT.)
- ROAD
- 100 YEAR FLOODPLAIN

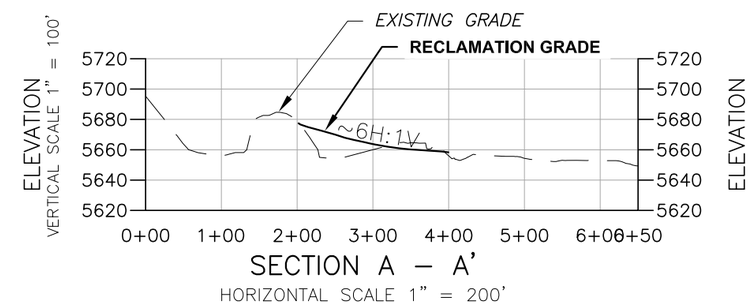

SECTION A – A'
HORIZONTAL SCALE 1" = 200'

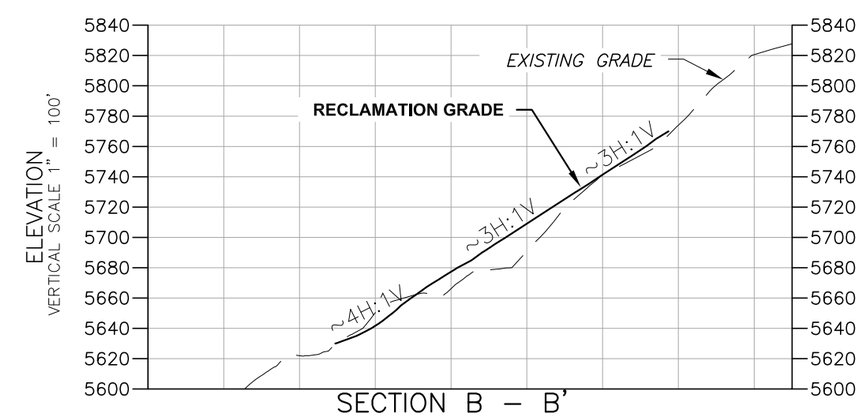

SECTION B – B'
HORIZONTAL SCALE 1" = 200'

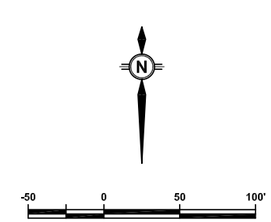

UT037

Energy Fuels Resources (USA) Inc.

REVISIONS		
Date	By	
6/16	MN	

Project: DANEROS MINE
County: SAN JUAN State: UT
Location: TOWNSHIP 37S RANGE 16E SECTION 6

RECLAMATION
DANEROS PORTAL AREA
4-4A

Author: MN Date: 6–2016 Drafted By: RE