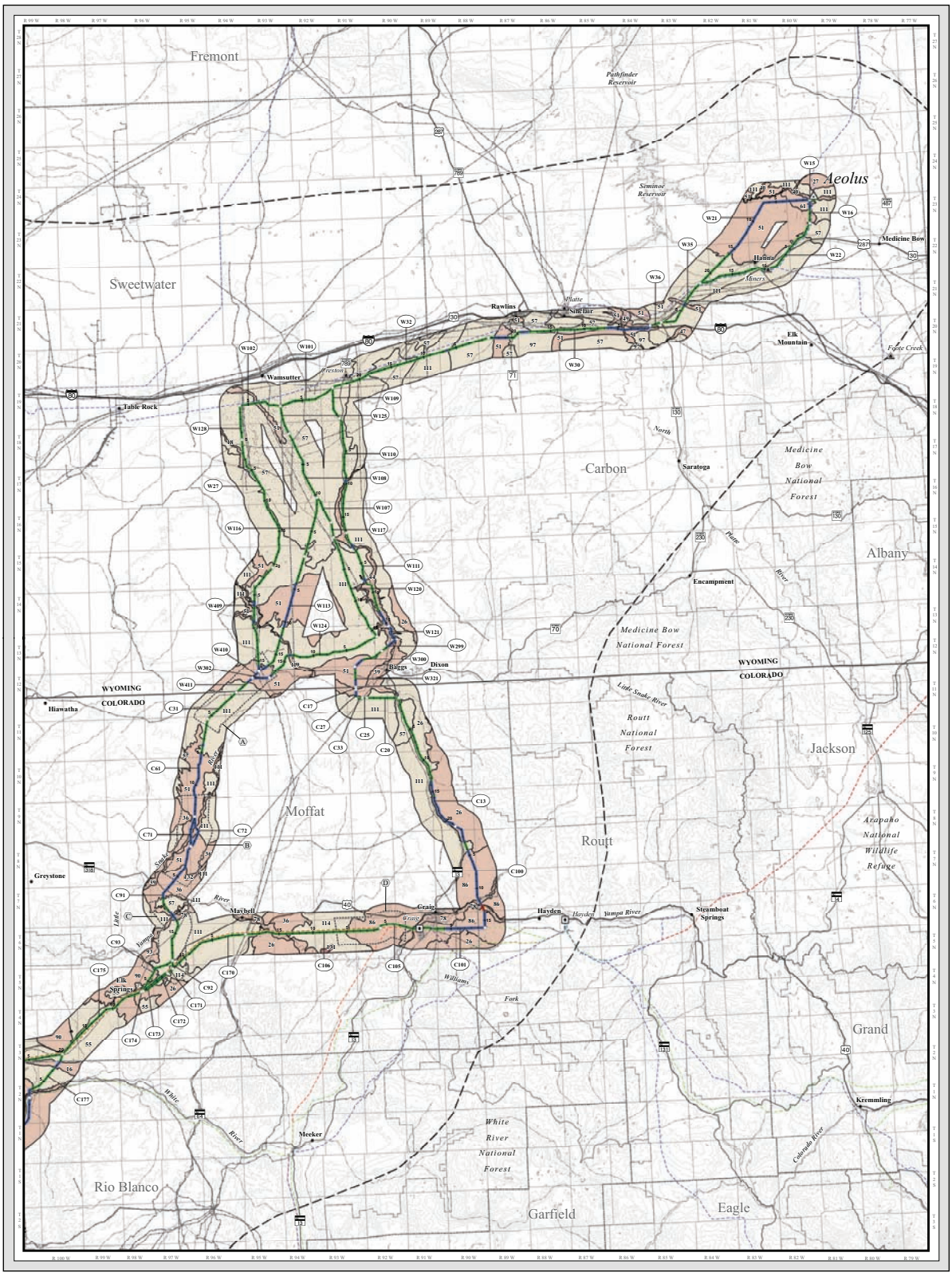

MV-22a

Scenery

ENERGY GATEWAY SOUTH TRANSMISSION PROJECT

SOUTHERN AREA | NORTHERN AREA
Map Index

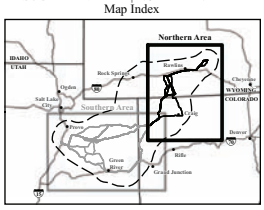

Resource Inventory

PROJECT-LEVEL SCENERY RATING UNITS[1]

Class A[2]

28 - Green River (UB)
29 - Green River (CL)
45 - Nine Mile Canyon
46 - North Desolation Canyon
73 - White River
89 - Argyle Canyon
123 - Strawberry River
125 - Wasatch Mountains
127 - Wasatch Plateu Alpine
128 - Wasatch Plateu Park
131 - Yampa River Canyons

Class B[2]

1 - Arid Juniper Hills
4 - Badlands
5 - Book Cliffs
6 - Agricultural Valley (CL)
7 - Canyons
8 - Desert Riparian
15 - Chaparral Hills (MRM)
16 - Coal Ridge
18 - Delaney Rim
20 - Duchesne River
22 - Eastern Wasatch Foothills
25 - Foothills (GB)
26 - Foothills (WB)
27 - Frencneen Ridges
34 - Juniper Hills (MRM)
35 - Juniper Hills (GB)
36 - Juniper Hills (WB)
39 - Little Snake River
40 - Medicine Bow River
42 - Mixed Woodland-Shrubland Hills (HPU)
44 - Muddy Creek
47 - Pass Creek
49 - North Platte River
51 - Ridges
52 - Roan Cliffs
60 - Uinquitz Plateau
61 - The Breaks
66 - Uinta River
70 - Wasatch Plateau Foothills
75 - Willow Creek
78 - Yampa River
81 - Mixed Woodland-Shrubland Hills (MRM)
83 - Agricultural Green River (CL)
84 - Agricultural Green River (UB)
86 - Agricultural Sagebrush Hills
87 - Agricultural Valley (UB)
88 - Agricultural White River
90 - Arid Juniper Hills (UB)
91 - Bad Land Cliffs
92 - Chaparral Hills (GB)
93 - Cross Mountain
94 - Deep Creek Canyon
98 - Escarpment
101 - Juniper Hills (HPU)
104 - Mona Reservoir
105 - Mountains (MRM)
107 - Price Canyon
108 - Rabbit Gulch
109 - Raven Ridge
116 - Salt Creek Canyon
117 - San Pitch Mountains
118 - San Rafael Reef
119 - Sand Creek
120 - Spanish Fork Canyon
121 - Starvation Reservoir
122 - Strawberry Reservoir
126 - Wasatch Plateau
130 - Willow Creek Canyon
132 - Godiva Rim

Class C[2]

10 - Pinyon-Juniper Dissected Hills
12 - Shrubland Dissected Hills
13 - Desert Flats
53 - Sagebrush Basin
54 - Sagebrush Hills (GB)
55 - Sagebrush Valley (UB)
56 - Valley
57 - Plains
82 - Sagebrush Hills (MRM)
96 - Dissected Hills
97 - Dissected Valley
103 - Mixed Desert Shrub Valley
106 - Pinyon-Juniper Plateau
111 - Rolling Steppe
112 - Sagebrush Hills (HPU)
114 - Sagebrush Hills (WB)
115 - Sagebrush Valley (HPU)

Developed

SPECIAL DESIGNATIONS[1]

Area of Critical Environmental Concern (ACEC) managed for scenery resources

Inventory Key

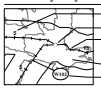

Impact Key

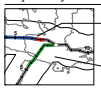

Impact Levels

High
Moderate
Low
No Identifiable

Project Features

Project Area Boundary
Substation (Project Terminal)
Series Compensation Station Siting Area
Alternative Route
345kV Proposed Rebuild (Segments 4a and 4b - Inset A)
345kV Proposed Reroute (Segment 4c - Inset A)

General Reference

City or Town
Substation
Power Plant
500kV Transmission Line
345kV Transmission Line
230kV Transmission Line
138kV Transmission Line
Railroad
Pipeline
Interstate Highway
U.S. Highway
State Highway
Lake or Reservoir
River or Stream
State Boundary
County Boundary
Jurisdictional Boundary

Sources:

Project-level Scenery Rating Units as digitized by EPG, NAIP 2012;
Existing Land Use as digitized by EPG, NAIP 2011;
Areas of Critical Environmental Concern, BLM 2010, 2011, 2012;
Public Land Survey System, BLM 2011; Contours generated by EPG, USGS NED 1 arc-second data 1999;
Series Compensation Station Siting Areas, Rocky Mountain Power 2013;
City or Town, ESRI 2010; Transmission Lines and Substations as digitized by EPG, POWERmap Platts 2009;
Clover Substation Boundary as digitized by EPG, Rocky Mountain Power 2013;
Mona Substation Boundary as digitized by EPG, Bing 2013; National Transportation Atlas Database, USDOT 2008;
Utah Highways and Roads, AGRC 2012; Pipelines, PennWell MAPSearch 2011;
Water Features, ESRI 2008, USGS 2010a; State and County Boundaries, ESRI 2008;
Land Jurisdiction, BLM 2009, 2010, USFS 2006

Notes:

[1]Project-level scenery rating units, ACECs, and areas of development are only shown within the 6-mile-wide visual resources study corridor.
[2]The following acronyms correspond to physiographic provinces and sections as described in Physiography of Western United States (Fenneman 1931):
CL = Canyon Lands physiographic section
GB = Great Basin physiographic section
HPU = High Plateaus of Utah physiographic section
MRM = Middle Rocky Mountain physiographic province
UB = Uinta Basin physiographic section
WB = Wyoming Basin physiographic province

- The alternative routes and series compensation station siting areas shown on this map are draft and may be revised and/or refined throughout the development of the Project.
- Substation symbols do not necessarily represent precise locations.
- Contour interval: 150 meters

DRAFT EIS
February 2014

Scale in Miles
0 3 6 12 18 Miles
1:380,160 or 1 inch = 6 miles

MV-22b

Scenery

ENERGY GATEWAY SOUTH TRANSMISSION PROJECT

SOUTHERN AREA | NORTHERN AREA

Map Index

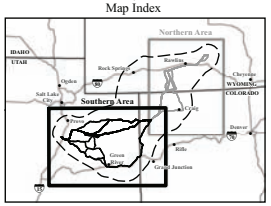

Resource Inventory

PROJECT-LEVEL SCENERY RATING UNITS[1]

Class A[2]

28 - Green River (UB)	45 - Nine Mile Canyon	73 - White River	123 - Strawberry River	127 - Wasatch Plateu Alpine	131 - Yampa River Canyons
29 - Green River (CL)	46 - North Desolation Canyon	89 - Argyle Canyon	125 - Wasatch Mountains	128 - Wasatch Plateu Park	

Class B[2]

1 - Arid Juniper Hills	22 - Eastern Wasatch Foothills	44 - Muddy Creek	78 - Yampa River	92 - Chapparal Hills (GB)	116 - Salt Creek Canyon
4 - Badlands	25 - Foothills (GB)	47 - Pass Creek	81 - Mixed Woodland-Shrubland Hills (MRM)	93 - Cross Mountain	117 - San Pitch Mountains
5 - Book Cliffs	26 - Foothills (WB)	49 - North Platte River	83 - Agricultural Green River (CL)	94 - Deep Creek Canyon	118 - San Rafael Reef
6 - Agricultural Valley (CL)	27 - Precession Ridges	51 - Ridges	84 - Agricultural Green River (UB)	98 - Escarpment	119 - Sand Creek
7 - Canyons	34 - Juniper Hills (MRM)	52 - Roan Cliffs	86 - Agricultural Sagebrush Hills	101 - Juniper Hills (HPU)	120 - Spanish Fork Canyon
8 - Desert Riparian	35 - Juniper Hills (GB)	60 - Tavaputs Plateau	87 - Agricultural Valley (UB)	104 - Mona Reservoir	121 - Starvation Reservoir
15 - Chapparal Hills (MRM)	36 - Juniper Hills (WB)	61 - The Breaks	88 - Agricultural White River	105 - Mountains (MRM)	122 - Strawberry Reservoir
16 - Coal Ridge	39 - Little Snake River	66 - Uinta River	90 - Arid Juniper Hills (UB)	107 - Price Canyon	126 - Wasatch Plateau
18 - Delaney Rim	40 - Medicine Bow River	70 - Wasatch Plateau Foothills	91 - Bad Land Cliffs	108 - Rabbit Gulch	130 - Willow Creek Canyon
20 - Duchesne River	42 - Mixed Woodland-Shrubland Hills (HPU)	75 - Willow Creek		109 - Raven Ridge	132 - Godiva Rim

Class C[2]

10 - Pinyon-Juniper Dissected Hills	13 - Desert Flats	55 - Sagebrush Valley (UB)	82 - Sagebrush Hills (MRM)	103 - Mixed Desert Shrub Valley	112 - Sagebrush Hills (HPU)
12 - Shrubland Dissected Hills	53 - Sagebrush Basin	56 - Valley	96 - Dissected Hills	106 - Pinyon-Juniper Plateau	114 - Sagebrush Hills (WB)
	54 - Sagebrush Hills (GB)	57 - Plains	97 - Dissected Valley	111 - Rolling Steppe	115 - Sagebrush Valley (HPU)

Developed

SPECIAL DESIGNATIONS[1]

Area of Critical Environmental Concern (ACEC) managed for scenery resources

Inventory Key

Milepost Identifier
Link Node
Reference Centerline of Alternative Route
Study Corridor
Link Identifier

Impact Key

Residual Impact
Study Corridor

Impact Levels

High
Moderate
Low
No Identifiable

Project Features

Project Area Boundary
Substation (Project Terminal)
Series Compensation Station Siting Area
Alternative Route
345kV Proposed Rebuild (Segments 4a and 4b - Inset A)
345kV Proposed Reroute (Segment 4c - Inset A)

General Reference

City or Town
Substation
Power Plant
500kV Transmission Line
345kV Transmission Line
230kV Transmission Line
138kV Transmission Line
Railroad
Pipeline
Interstate Highway
U.S. Highway
State Highway
Lake or Reservoir
River or Stream
State Boundary
County Boundary
Jurisdictional Boundary

Sources:

Project-level Scenery Rating Units as digitized by EPG, NAIP 2012;
Existing Land Use as digitized by EPG, NAIP 2011;
Areas of Critical Environmental Concern, BLM 2010, 2011, 2012;
Public Land Survey System, BLM 2011; Contours generated by EPG, USGS NED 1 arc-second data 1999;
Series Compensation Station Siting Areas, Rocky Mountain Power 2013;
City or Town, ESRI 2010; Transmission Lines and Substations as digitized by EPG, POWERmap Plats 2009;
Clover Substation Boundary as digitized by EPG, Rocky Mountain Power 2013;
Mona Substation Boundary as digitized by EPG, Bing 2013; National Transportation Atlas Database, USDOT 2008;
Utah Highways and Roads, AGRC 2012; Pipelines, PennWell MAPSearch 2011;
Water Features, ESRI 2008, USGS 2010a; State and County Boundaries, ESRI 2008;
Land Jurisdiction, BLM 2009, 2010, USFS 2006

Notes:

Project-level scenery rating units, ACECs, and areas of development are only shown within the 6-mile-wide visual resources study corridor.

[2]The following acronyms correspond to physiographic provinces and sections as described in Physiography of Western United States (Fenneman 1931):
CL = Canyon Lands physiographic section
GB = Great Basin physiographic section
HPU = High Plateaus of Utah physiographic section
MRM = Middle Rocky Mountain physiographic province
UB = Uinta Basin physiographic section
WB = Wyoming Basin physiographic province

- The alternative routes and series compensation station siting areas shown on this map are draft and may be revised and/or refined throughout the development of the Project.
- Substation symbols do not necessarily represent precise locations.
- Contour interval: 150 meters

DRAFT EIS
February 2014
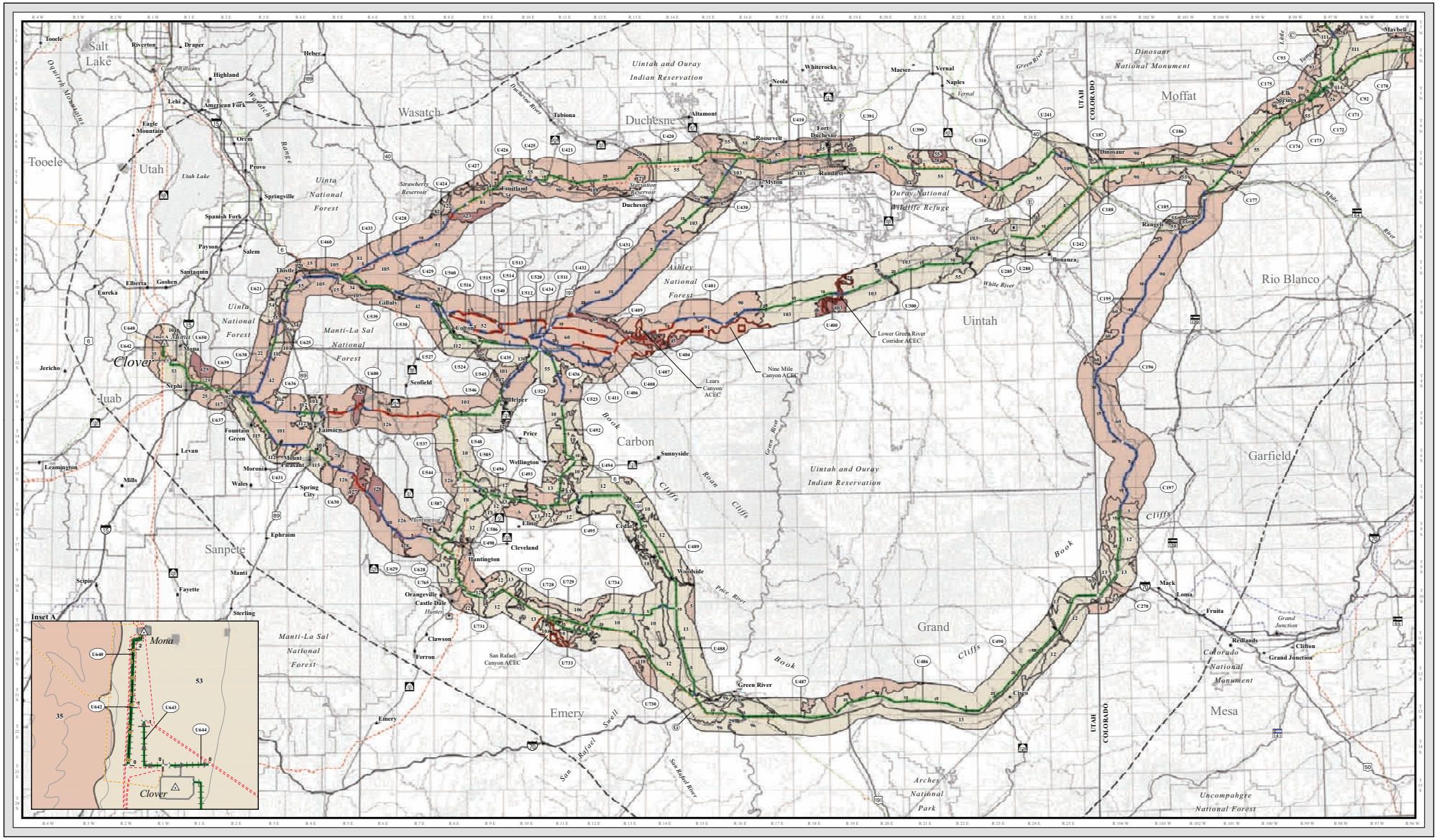
Scale in Miles
0 3 6 12 18 Miles
1:380,160 or 1 inch = 6 miles