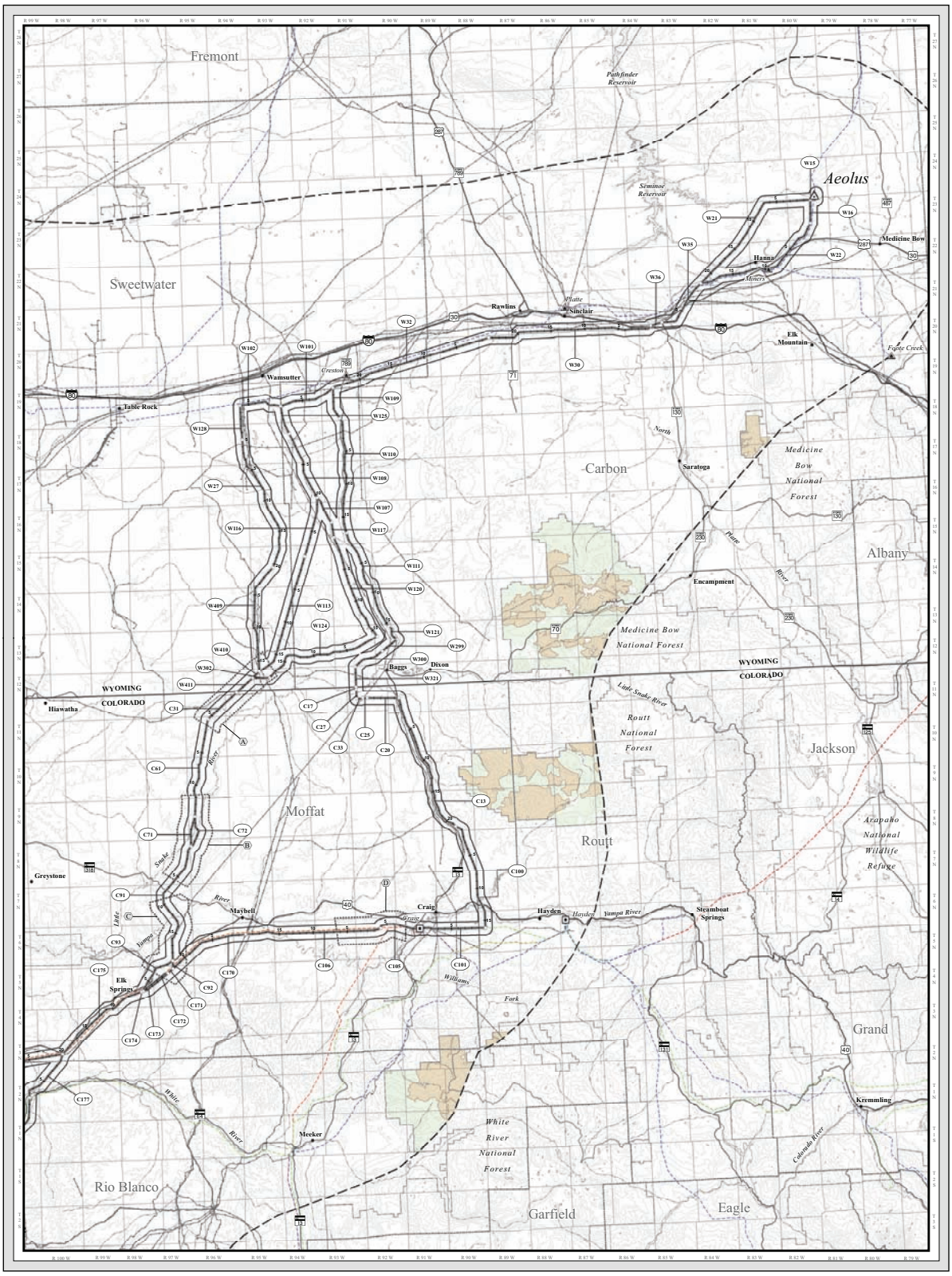

MV-19a

Inventoried Roadless and Unroaded/Undeveloped Areas

ENERGY GATEWAY SOUTH TRANSMISSION PROJECT

SOUTHERN AREA | NORTHERN AREA

Map Index

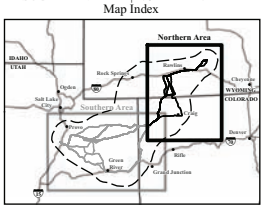

Resource Inventory

INVENTORIED ROADLESS AND UNROADED/UNDEVELOPED AREAS[1]

- Inventoried Roadless Area (IRA)
- Unroaded/Undeveloped (U/U) Area

LAND OWNERSHIP

- U.S. Forest Service

Inventory Key

- Milepost Identifer
- Link Node
- Reference Centerline of Alternative Route
- Study Corridor
- Link Identifer

Impact Key

- Residual Impact
- Study Corridor

Impact Levels

- High
- Moderate
- Low
- No Identifiable

Project Features

- Project Area Boundary
- Substation (Project Terminal)
- Series Compensation Station Siting Area
- Alternative Route
- 345kV Proposed Rebuild (Segments 4a and 4b - Inset A)
- 345kV Proposed Reroute (Segment 4c - Inset A)

General Reference

- City or Town
- Substation
- Power Plant
- 500kV Transmission Line
- 345kV Transmission Line
- 230kV Transmission Line
- 138kV Transmission Line
- Railroad
- Pipeline
- Interstate Highway
- U.S. Highway
- State Highway
- Lake or Reservoir
- River or Stream
- State Boundary
- County Boundary
- Jurisdictional Boundary

Sources:

Inventoried Roadless Areas, USFS 2012; Unroaded and Undeveloped Areas, USFS 2010, 2012;
Public Land Survey System, BLM 2011; Contours generated by EPG, USGS NED 1 arc-second data 1999;
Series Compensation Station Siting Areas, Rocky Mountain Power 2013;
City or Town, ESRI 2010; Transmission Lines and Substations as digitized by EPG, POWERmap Platts 2009;
Clover Substation Boundary as digitized by EPG, Rocky Mountain Power 2013;
Mona Substation Boundary as digitized by EPG, Bing 2013; National Transportation Atlas Database, USDOT 2008;
Utah Highways and Roads, AGRC 2012; Pipelines, PennWell MAPSearch 2011;
Water Features, ESRI 2008, USGS 2010a; State and County Boundaries, ESRI 2008;
Land Jurisdiction, BLM 2009, 2010, USFS 2006

Notes:

[1]IRAs and U/U areas are only shown in the Project area boundary, and those that intersect the 2-mile-wide land use study corridor are labeled.

- The alternative routes and series compensation station siting areas shown on this map are draft and may be revised and/or refined throughout the development of the Project.
- Substation symbols do not necessarily represent precise locations.
- Contour interval: 150 meters

Scale in Miles

0 3 6 12 18 Miles

1:380,160 or 1 inch = 6 miles

DRAFT EIS

February 2014

MV-19b

Inventoried Roadless and Unroaded/Undeveloped Areas

ENERGY GATEWAY SOUTH TRANSMISSION PROJECT

SOUTHERN AREA | NORTHERN AREA

Map Index

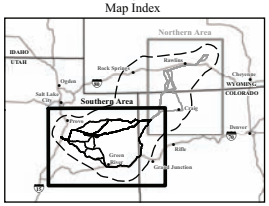

Resource Inventory

INVENTORIED ROADLESS AND UNROADED/UNDEVELOPED AREAS[1]

- Inventoried Roadless Area (IRA)
- Unroaded/Undeveloped (U/U) Area

LAND OWNERSHIP

- U.S. Forest Service

Inventory Key

- Milepost Identifier
- Link Node
- Reference Centerline of Alternative Route
- Study Corridor
- Link Identifier

Impact Key

- Residual Impact
- Study Corridor

Impact Levels

- High
- Moderate
- Low
- No Identifiable

Project Features

- Project Area Boundary
- Substation (Project Terminal)
- Series Compensation Station Siting Area
- Alternative Route
- 345kV Proposed Rebuild (Segments 4a and 4b - Inset A)
- 345kV Proposed Reroute (Segment 4c - Inset A)

General Reference

- City or Town
- Substation
- Power Plant
- 500kV Transmission Line
- 345kV Transmission Line
- 230kV Transmission Line
- 138kV Transmission Line
- Railroad
- Pipeline
- Interstate Highway
- U.S. Highway
- State Highway
- Lake or Reservoir
- River or Stream
- State Boundary
- County Boundary
- Jurisdictional Boundary

Sources:

Inventoried Roadless Areas, USFS 2012; Unroaded and Undeveloped Areas, USFS 2010, 2012; Public Land Survey System, BLM 2011; Contours generated by EPG, USGS NED 1 arc-second data 1999; Series Compensation Station Siting Areas, Rocky Mountain Power 2013; City or Town, ESRI 2010; Transmission Lines and Substations as digitized by EPG, POWERmap Plats 2009; Clover Substation Boundary as digitized by EPG, Rocky Mountain Power 2013; Mona Substation Boundary as digitized by EPG, Bing 2013; National Transportation Atlas Database, USDOT 2008; Utah Highways and Roads, AGRC 2012; Pipelines, PennWell MAPSearch 2011; Water Features, ESRI 2008, USGS 2010a; State and County Boundaries, ESRI 2008; Land Jurisdiction, BLM 2009, 2010, USFS 2006

Notes:

[1]IRAs and U/U areas are only shown in the Project area boundary, and those that intersect the 2-mile-wide land use study corridor are labeled.

- The alternative routes and series compensation station siting areas shown on this map are draft and may be revised and/or refined throughout the development of the Project.
- Substation symbols do not necessarily represent precise locations.
- Contour interval: 150 meters

DRAFT EIS

February 2014

Scale in Miles

0 3 6 12 18 Miles

1:380,160 or 1 inch = 6 miles

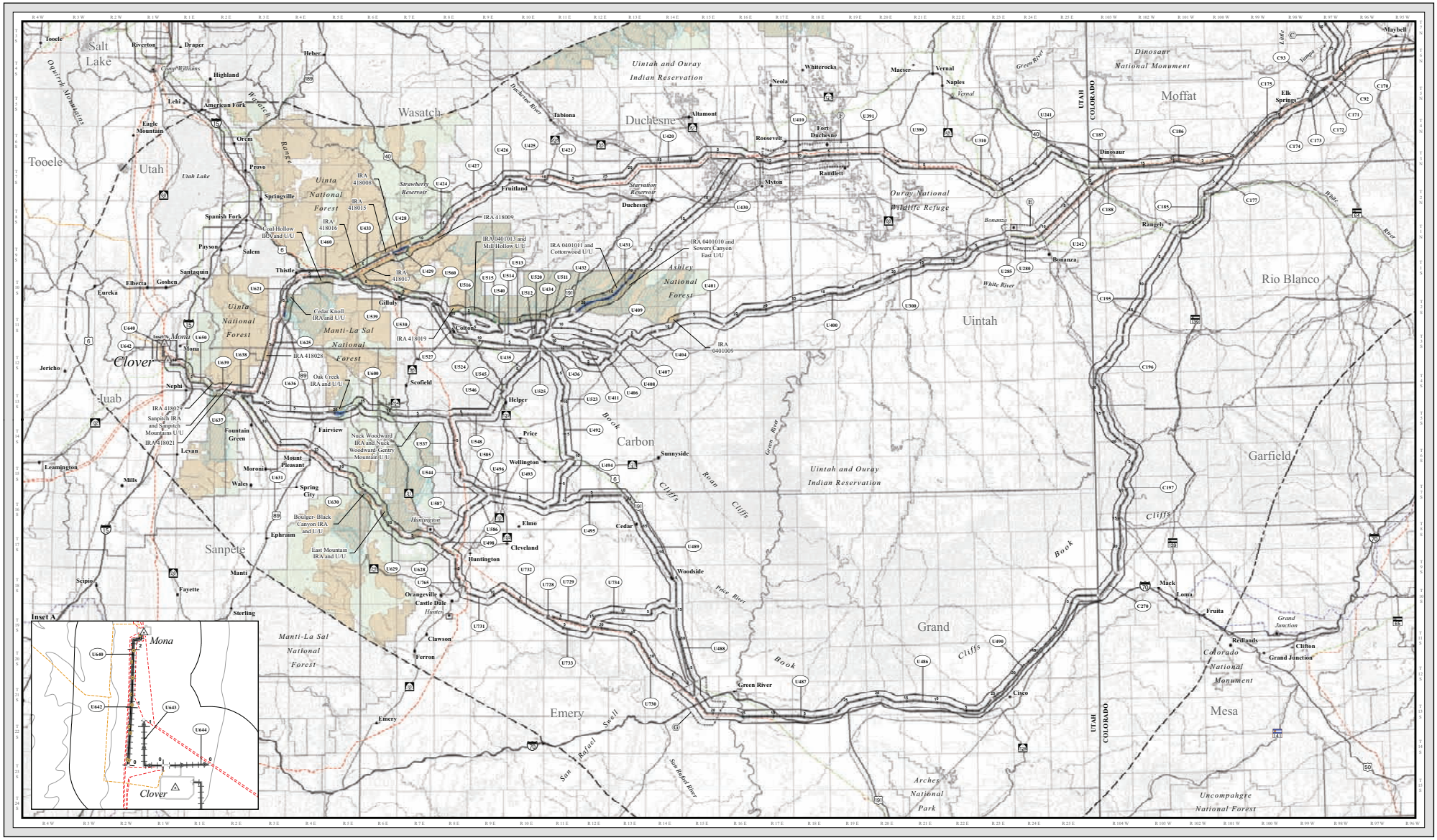
Salt Lake
Tooele
Utah
Wasatch
Duchesne
Uintah
Moffat
Rio Blanco
Garfield
Mesa
Grand
Emery
Carbon
Sanpete
Juab
Millard
Beaver
Iron
Uintah and Ouray Indian Reservation
Ouray National Wildlife Refuge
Dinosaur National Monument
Ashley National Forest
Uinta National Forest
Manti-La Sal National Forest
Colorado National Monument
Arches National Park
Uncompahgre National Forest
Book Cliffs
Roan Cliffs
Green River
Price River
San Rafael Swell
Sevier River
Duchesne River
Strawberry Reservoir
Starvation Reservoir
Utah Lake
Quarry Mountains
Wasatch Range
Tavaputs Plateau
Bonanza
White River
Vernal
Naples
Maeser
Whiterocks
Neola
Roosevelt
Fort Duchesne
Randlett
Myton
Altamont
Tabiona
Fruitland
Duchesne
Mountain Home
Gilluly
Colton
Scofield
Helper
Price
Wellington
Sunnyside
Elmo
Cedar
Cleveland
Huntington
Woodside
Castle Dale
Orangeville
Clawson
Ferron
Emery
Green River
Cisco
Mack
Loma
Fruita
Redlands
Clifton
Grand Junction
Dinosaur
Rangely
Maybell
Elk Springs
Jensen
Vernal
Lapoint
Manila
Dutch John
Flaming Gorge Reservoir
Lake Powell
Inset A
Mona
Clover
Nephi
Levan
Fountain Green
Fairview
Mount Pleasant
Moroni
Wales
Spring City
Ephraim
Manti
Sterling
Fayette
Scipio
Leamington
Delta
Hinckley
Oak City
Fillmore
Meadow
Milford
Minersville
Beaver
Parowan
Cedar City
Enterprise
Kanarraville
Pinto
Veyo
Central
Santa Clara
Ivins
St. George
Hurricane
Toquerville
Virgin
Rockville
Springdale
Hildale
Colorado City
Fredonia
Kanab
Alton
Glendale
Orderville
Mt. Carmel
Hatch
Panguitch
Circleville
Junction
Marysvale
Kingston
Antimony
Escalante
Boulder
Tropic
Bryce Canyon
Cannonville
Henrieville
Paria
Tropic
Big Water
Lake Powell
Page
Kayenta
Tuba City
Cameron
Fredonia
Moccasin
Pipe Springs
Hurricane
Leeds
Gunlock
Santa Clara
Ivins
St. George
Washington
Hurricane