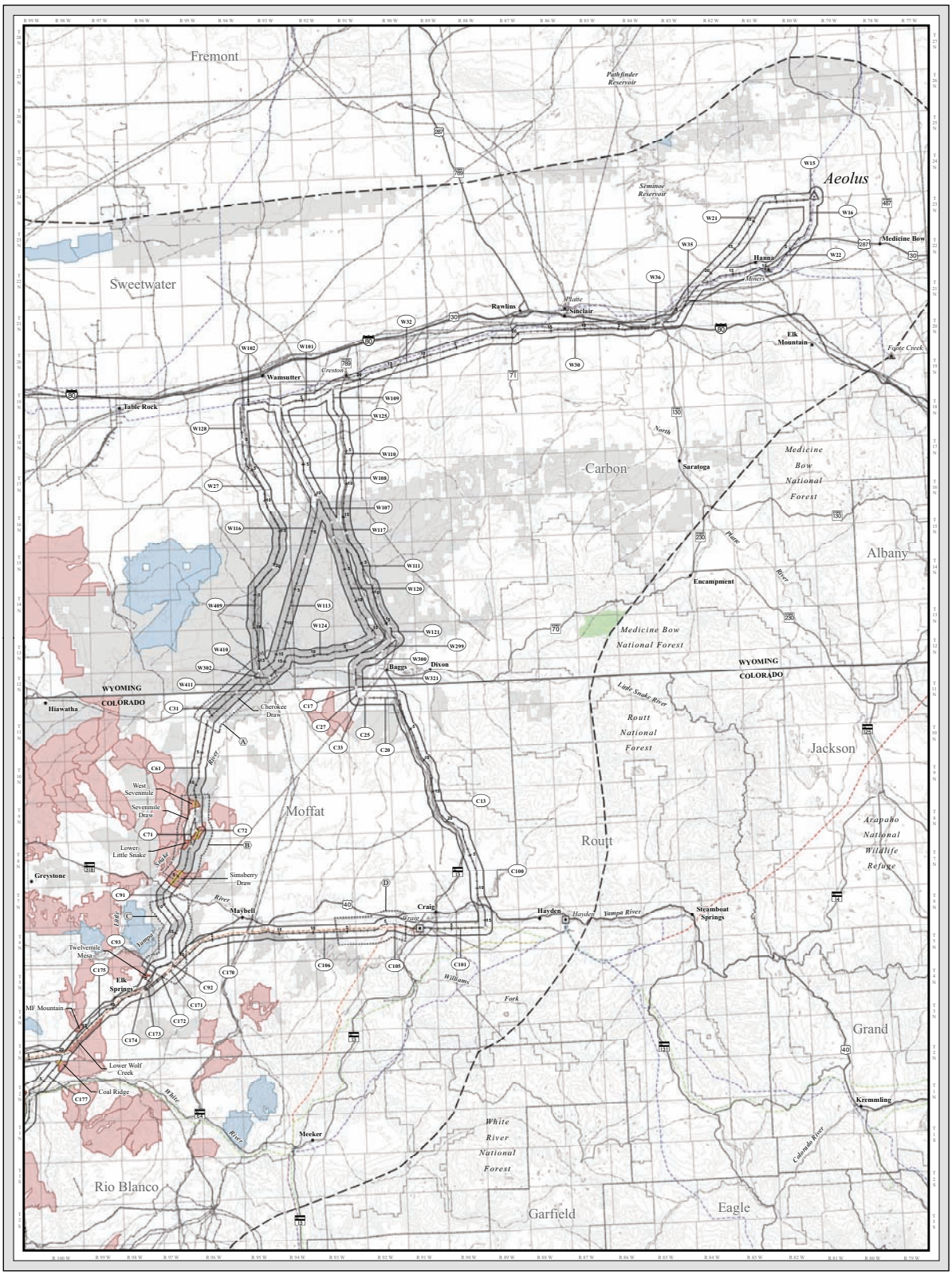

MV-18a

Wilderness Areas, Wilderness Study Areas, and Non-WSA Lands with Wilderness Characteristics

ENERGY GATEWAY SOUTH TRANSMISSION PROJECT

SOUTHERN AREA | NORTHERN AREA

Map Index

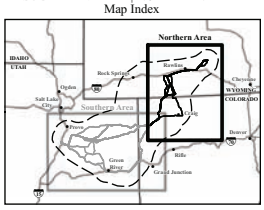

Resource Inventory

WILDERNESS AREAS AND WILDERNESS STUDY AREAS[1]

- Wilderness Area
- Wilderness Study Area (WSA)

NON-WSA LANDS WITH WILDERNESS CHARACTERISTICS[1]

- Non-WSA Land with Wilderness Characteristics
- Lands Inventoried - No Wilderness Characteristics Identified

Inventory Key

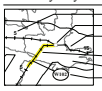

Project Features

- Project Area Boundary
- Substation (Project Terminal)
- Series Compensation Station Siting Area
- Alternative Route
- 345kV Proposed Rebuild (Segments 4a and 4b - Inset A)
- 345kV Proposed Reroute (Segment 4c - Inset A)

General Reference

- City or Town
- Substation
- Power Plant
- 500kV Transmission Line
- 345kV Transmission Line
- 230kV Transmission Line
- 138kV Transmission Line
- Railroad
- Pipeline
- Interstate Highway
- U.S. Highway
- State Highway
- Lake or Reservoir
- River or Stream
- State Boundary
- County Boundary
- Jurisdictional Boundary

Sources:

Wilderness Areas, BLM 2009; USFS 2009, 2010, University of Montana 2010;
Wilderness Study Areas, BLM 2000, 2003, 2009, 2012;
Non-WSA Lands with Wilderness Characteristics, BLM 2011, 2012, 2013;
Public Land Survey System, BLM 2011; Contours generated by EPG, USGS NED 1 arc-second data 1999;
Series Compensation Station Siting Areas, Rocky Mountain Power 2013;
City or Town, ESRI 2010; Transmission Lines and Substations as digitized by EPG, POWERmap Platts 2009;
Clover Substation Boundary as digitized by EPG, Rocky Mountain Power 2013;
Mona Substation Boundary as digitized by EPG, Bing 2013; National Transportation Atlas Database, USDOT 2008;
Utah Highways and Roads, AGRC 2012; Pipelines, PennWell MAPSearch 2011;
Water Features, ESRI 2008, USGS 2010a; State and County Boundaries, ESRI 2008;
Land Jurisdiction, BLM 2009, 2010, USFS 2006

Notes:

[1]Wilderness areas, WSAs, and non-WSA lands with wilderness characteristics are only shown within the Project area boundary, and those that intersect the 2-mile-wide land use study corridor are labeled.

- The alternative routes and series compensation station siting areas shown on this map are draft and may be revised and/or refined throughout the development of the Project.
- Substation symbols do not necessarily represent precise locations.
- Contour interval: 150 meters

Scale in Miles

0 3 6 12 18 Miles

1:380,160 or 1 inch = 6 miles

DRAFT EIS

February 2014

MV-18b

Wilderness Areas, Wilderness Study Areas, and Non-WSA Lands with Wilderness Characteristics

ENERGY GATEWAY SOUTH TRANSMISSION PROJECT

SOUTHERN AREA | NORTHERN AREA

Map Index

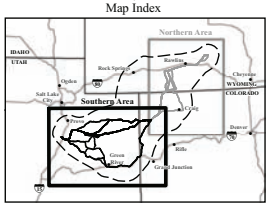

Resource Inventory

WILDERNESS AREAS AND WILDERNESS STUDY AREAS[1]

- Wilderness Area
- Wilderness Study Area (WSA)

NON-WSA LANDS WITH WILDERNESS CHARACTERISTICS[1]

- Non-WSA Land with Wilderness Characteristics
- Lands Inventoried - No Wilderness Characteristics Identified

Inventory Key

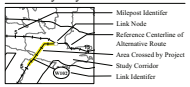

Project Features

- Project Area Boundary
- Substation (Project Terminal)
- Series Compensation Station Siting Area
- Alternative Route
- 345kV Proposed Rebuild (Segments 4a and 4b - Inset A)
- 345kV Proposed Reroute (Segment 4c - Inset A)

General Reference

- City or Town
- Substation
- Power Plant
- 500kV Transmission Line
- 345kV Transmission Line
- 230kV Transmission Line
- 138kV Transmission Line
- Railroad
- Pipeline
- Interstate Highway
- U.S. Highway
- State Highway
- Lake or Reservoir
- River or Stream
- State Boundary
- County Boundary
- Jurisdictional Boundary

Sources:

Wilderness Areas, BLM 2009, USFS 2009, 2010, University of Montana 2010;
Wilderness Study Areas, BLM 2000, 2003, 2009, 2012;
Non-WSA Lands with Wilderness Characteristics, BLM 2011, 2012, 2013;
Public Land Survey System, BLM 2011; Contours generated by EPG, USGS NED 1 arc-second data 1999;
Series Compensation Station Siting Areas, Rocky Mountain Power 2013;
City or Town, ESRI 2010; Transmission Lines and Substations as digitized by EPG, POWERmap Platts 2009;
Clover Substation Boundary as digitized by EPG, Rocky Mountain Power 2013;
Mona Substation Boundary as digitized by EPG, Bing 2013; National Transportation Atlas Database, USDOT 2008;
Utah Highways and Roads, AGRC 2012; Pipelines, PennWell MAPSearch 2011;
Water Features, ESRI 2008, USGS 2010a; State and County Boundaries, ESRI 2008;
Land Jurisdiction, BLM 2009, 2010, USFS 2006

Notes:

[1]Wilderness areas, WSAs, and non-WSA lands with wilderness characteristics are only shown within the Project area boundary, and those that intersect the 2-mile-wide land use study corridor are labeled.

- The alternative routes and series compensation station siting areas shown on this map are draft and may be revised and/or refined throughout the development of the Project.
- Substation symbols do not necessarily represent precise locations.
- Contour interval: 150 meters

DRAFT EIS

February 2014

Scale in Miles

0 3 6 12 18 Miles
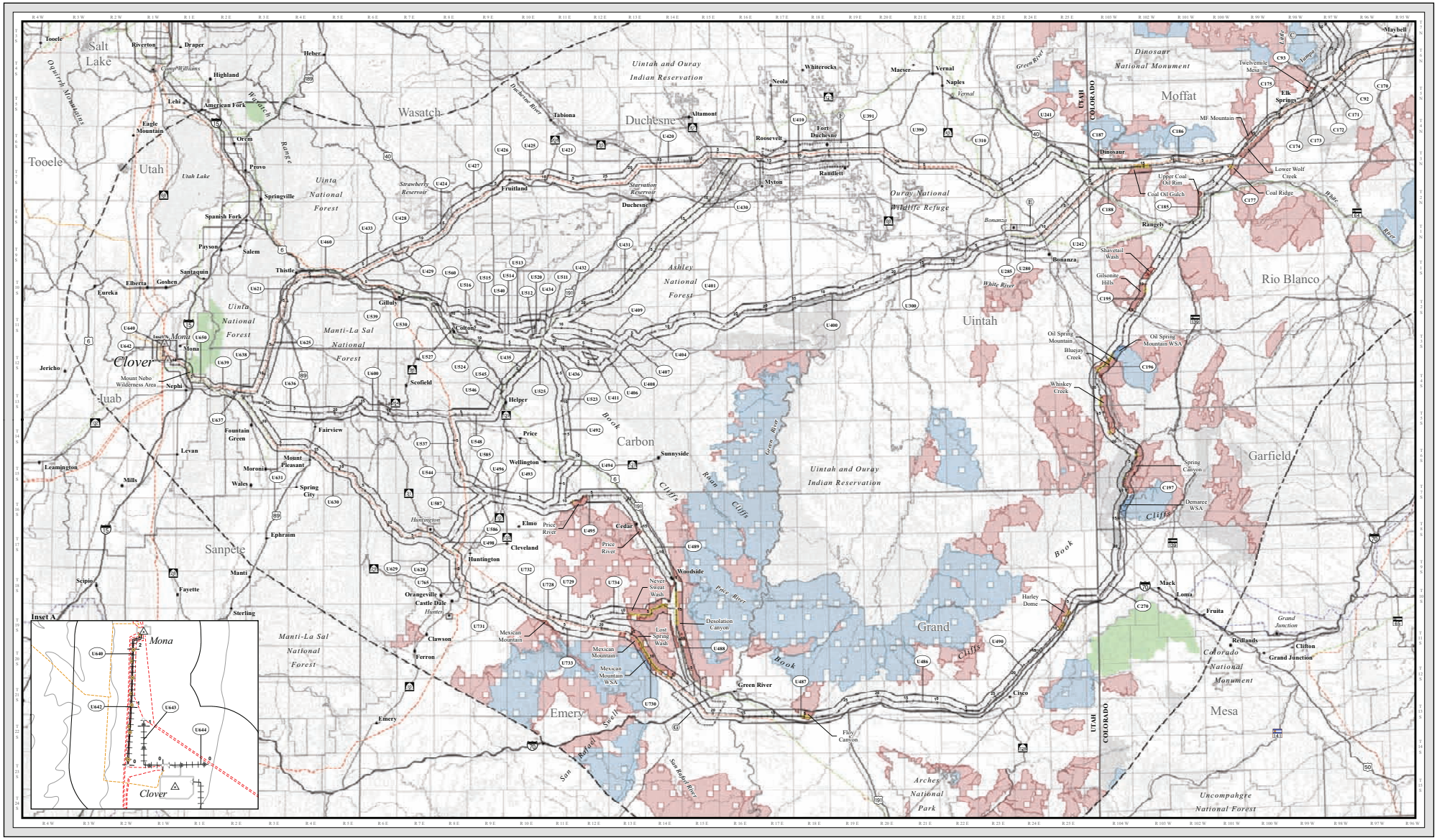
1:380,160 or 1 inch = 6 miles