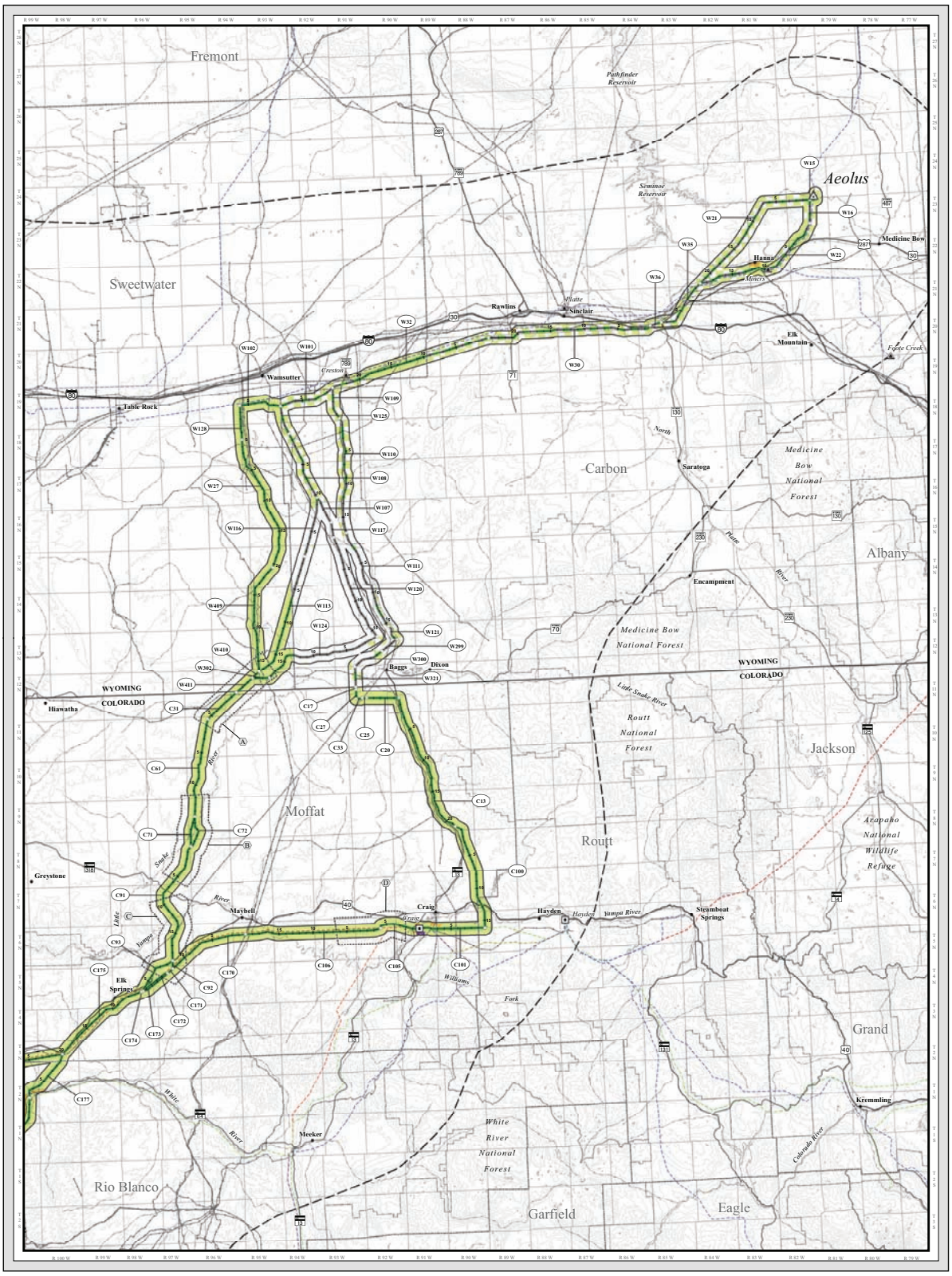

MV-15a

Zoning and General Plan Management Direction

ENERGY GATEWAY SOUTH TRANSMISSION PROJECT

SOUTHERN AREA | NORTHERN AREA

Map Index

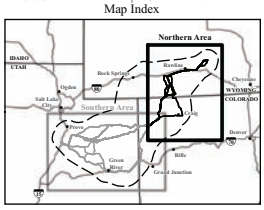

Resource Inventory

GENERALIZED ZONING[1,2]

- Agriculture
- Commercial
- Industrial
- Mixed Use Residential
- Park/Preservation
- Public/Quasi-public
- Rangeland
- Recreation
- Residential

Inventory Key

- Milepost Identifier
- Link Node
- Reference Centerline of Alternative Route
- Study Corridor
- Link Identifier

Impact Key

- Residual Impact
- Study Corridor

Impact Levels

- High
- Moderate
- Low
- No Identifiable

Project Features

- Project Area Boundary
- Substation (Project Terminal)
- Series Compensation Station Siting Area
- Alternative Route
- 345kV Proposed Rebuild (Segments 4a and 4b - Inset A)
- 345kV Proposed Reroute (Segment 4c - Inset A)

General Reference

- City or Town
- Substation
- Power Plant
- 500kV Transmission Line
- 345kV Transmission Line
- 230kV Transmission Line
- 138kV Transmission Line
- Railroad
- Pipeline
- Interstate Highway
- U.S. Highway
- State Highway
- Lake or Reservoir
- River or Stream
- State Boundary
- County Boundary
- Jurisdictional Boundary

Sources:

Planned Land Use Zoning, Carbon County, Utah 2011, Carbon County, Wyoming 2011, Duchesne County 2007, Emery County 2012, Garfield County 2011, Grand County 2011, Mesa County 2011, Moffat County 2011, Rio Blanco County 2009, Routt County 2011, Sanpete County 2010, 2011, Sweetwater County 2012, Uintah County 2011, Utah County 2011, Wasatch County 2013;
Planned Land Use Zoning as compiled by EPG, Rio Blanco County 2012;
Planned Land Use Zoning as digitized by EPG, Juab County 2006, City of Ballard 2008, Town of Hanna 2004, Nephi City 2006, Roosevelt City 2010;
Public Land Survey System, BLM 2011; Contours generated by EPG, USGS NED 1 arc-second data 1999;
Series Compensation Station Siting Areas, Rocky Mountain Power 2013;
City or Town, ESRI 2010; Transmission Lines and Substations as digitized by EPG, POWERmap Platts 2009;
Clover Substation Boundary as digitized by EPG, Rocky Mountain Power 2013;
Mona Substation Boundary as digitized by EPG, Bing 2013; National Transportation Atlas Database, USDOT 2008;
Utah Highways and Roads, AGRC 2012, Pipelines, PennWell MAPSearch 2011;
Water Features, ESRI 2008, USGS 2010a; State and County Boundaries, ESRI 2008;
Land Jurisdiction, BLM 2009, 2010, USFS 2006

Notes:

[1]Generalized zoning is only shown within the 2-mile-wide land use study corridor.
[2]The EPG 2011 Zoning and General Plan Management Direction layer was created using a combination of general plans and zoning ordinances for all counties and cities within the 2-mile-wide land use study corridor. Each general plan and zoning ordinance designation was interpreted and grouped with like categories.

- The alternative routes and series compensation station siting areas shown on this map are draft and may be revised and/or refined throughout the development of the Project.
- Substation symbols do not necessarily represent precise locations.
- Contour interval: 150 meters

DRAFT EIS
February 2014

Scale in Miles
0 3 6 12 18 Miles
1:380,160 or 1 inch = 6 miles

MV-15b

Zoning and General Plan Management Direction

ENERGY GATEWAY SOUTH TRANSMISSION PROJECT

SOUTHERN AREA | NORTHERN AREA

Map Index

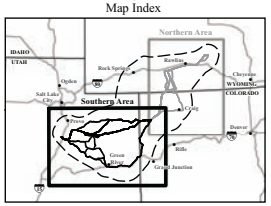

Resource Inventory

GENERALIZED ZONING[1,2]

- Agriculture
- Commercial
- Industrial
- Mixed Use Residential
- Park/Preservation
- Public/Quasi-public
- Rangeland
- Recreation
- Residential

Inventory Key

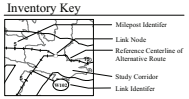

Impact Key

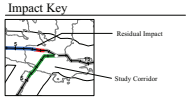

Impact Levels

- High
- Moderate
- Low
- No Identifiable

Project Features

- Project Area Boundary
- Substation (Project Terminal)
- Series Compensation Station Siting Area
- Alternative Route
- 345kV Proposed Rebuild (Segments 4a and 4b - Inset A)
- 345kV Proposed Reroute (Segment 4c - Inset A)

General Reference

- City or Town
- Substation
- Power Plant
- 500kV Transmission Line
- 345kV Transmission Line
- 230kV Transmission Line
- 138kV Transmission Line
- Railroad
- Pipeline
- Interstate Highway
- U.S. Highway
- State Highway
- Lake or Reservoir
- River or Stream
- State Boundary
- County Boundary
- Jurisdictional Boundary

Sources:

Planned Land Use Zoning, Carbon County, Utah 2011, Carbon County, Wyoming 2011, Duchesne County 2007, Emery County 2012, Garfield County 2011, Grand County 2011, Mesa County 2011, Moffat County 2011, Rio Blanco County 2009, Routt County 2011, Sanpete County 2010, 2011, Sweetwater County 2012, Uintah County 2011, Utah County 2011, Wasatch County 2013;
Planned Land Use Zoning as compiled by EPG, Rio Blanco County 2012;
Planned Land Use Zoning as digitized by EPG, Juab County 2006, City of Ballard 2008, Town of Hanna 2004, Nephi City 2006, Roosevelt City 2010;
Public Land Survey System, BLM 2011; Contours generated by EPG, USGS NED 1 arc-second data 1999;
Series Compensation Station Siting Areas, Rocky Mountain Power 2013;
City or Town, ESRI 2010; Transmission Lines and Substations as digitized by EPG, POWERmap Plats 2009;
Clover Substation Boundary as digitized by EPG, Rocky Mountain Power 2013;
Mona Substation Boundary as digitized by EPG, Bing 2013; National Transportation Atlas Database, USDOT 2008;
Utah Highways and Roads, AGRC 2012; Pipelines, PennWell MAPSearch 2011;
Water Features, ESRI 2008, USGS 2010a; State and County Boundaries, ESRI 2008;
Land Jurisdiction, BLM 2009, 2010, USFS 2006

Notes:

[1]Generalized zoning is only shown within the 2-mile-wide land use study corridor.
[2]The EPG 2011 Zoning and General Plan Management Direction layer was created using a combination of general plans and zoning ordinances for all counties and cities within the 2-mile-wide land use study corridor. Each general plan and zoning ordinance designation was interpreted and grouped with like categories.

- The alternative routes and series compensation station siting areas shown on this map are draft and may be revised and/or refined throughout the development of the Project.
- Substation symbols do not necessarily represent precise locations.
- Contour interval: 150 meters

DRAFT EIS

February 2014

Scale in Miles

0 3 6 12 18 Miles
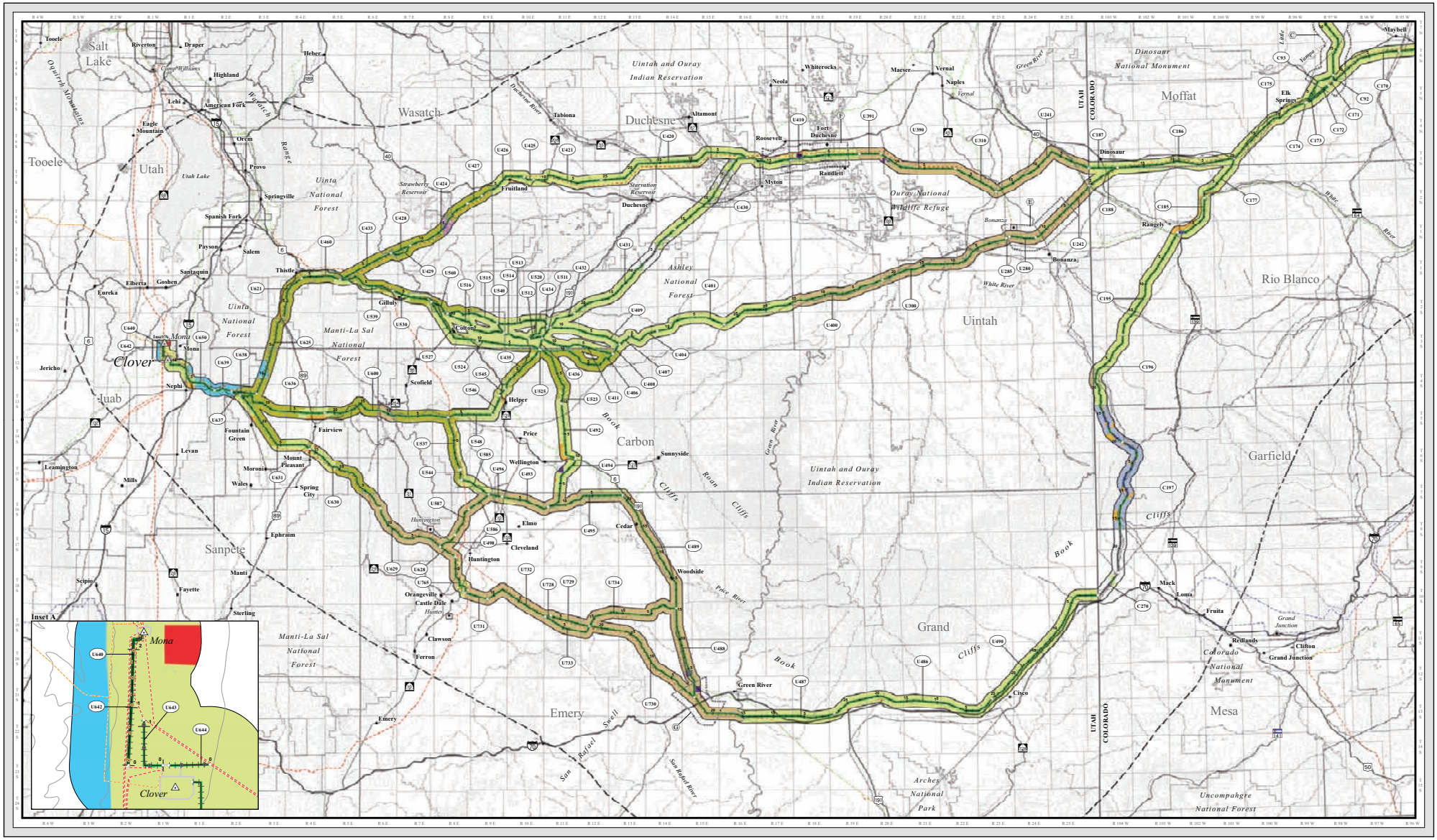
1:380,160 or 1 inch = 6 miles