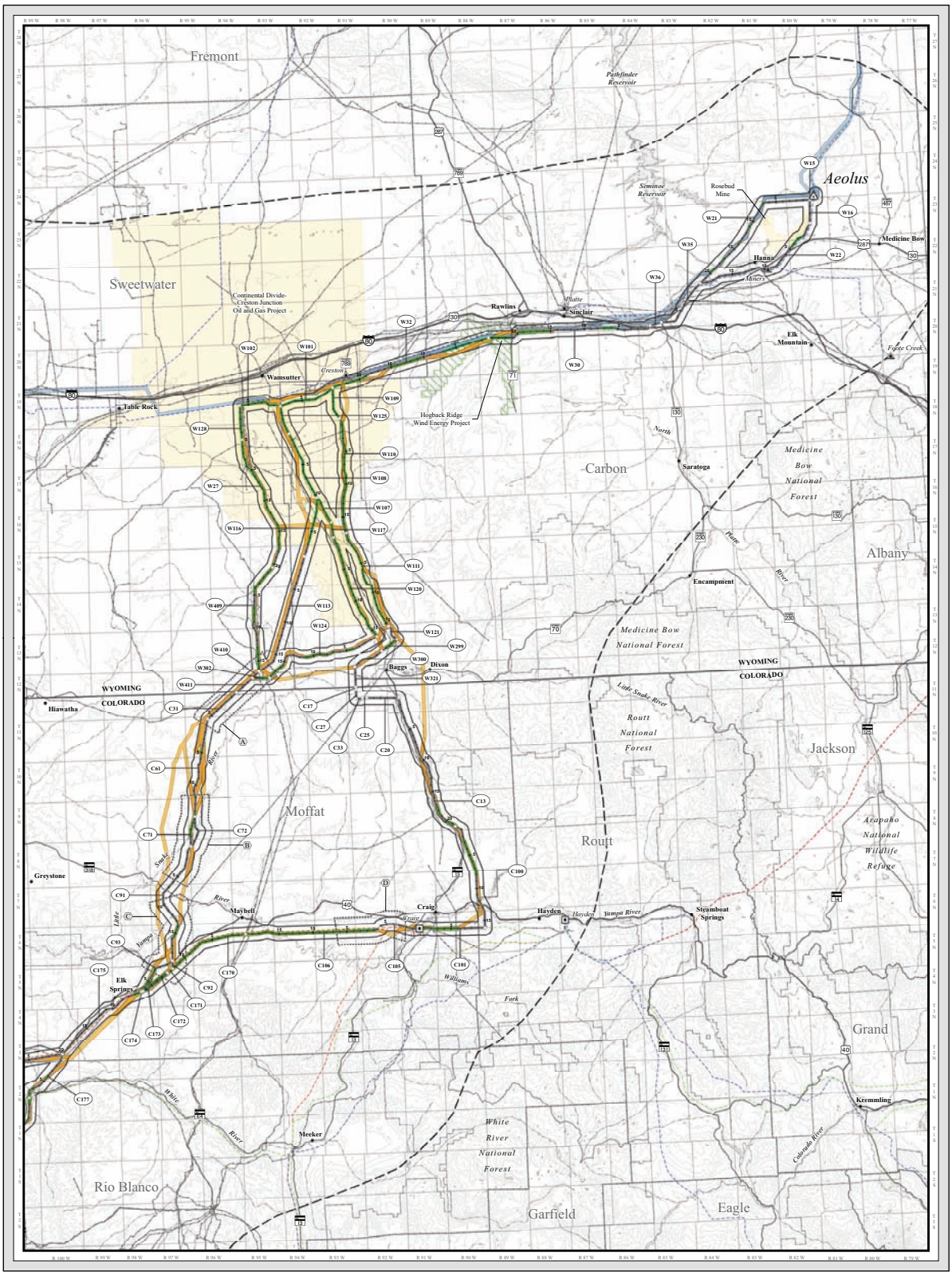

MV-14a

Future Land Use

ENERGY GATEWAY SOUTH TRANSMISSION PROJECT

SOUTHERN AREA | NORTHERN AREA

Map Index

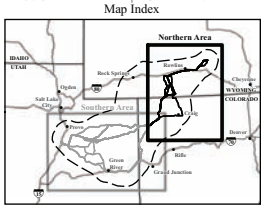

Resource Inventory

PROPOSED ACTIVITIES[1]

- Proposed Substation
- Proposed Road
- Proposed Narrows Dam and Reservoir Project
- Proposed Trail
- Proposed Energy Gateway West Transmission Line
- Proposed TransWest Express Transmission Line
- Proposed Commercial
- Proposed Industrial
- Proposed Parks and/or Preservation
- Proposed Recreation
- Proposed Residential
- Proposed Utility
- Proposed Wind Farm

Inventory Key

- Milepost Identifer
- Link Node
- Reference Centerline of Alternative Route
- Study Corridor
- Link Identifer

Impact Key

- Residual Impact
- Study Corridor

Impact Levels

- High
- Moderate
- Low
- No Identifiable

Project Features

- Project Area Boundary
- Substation (Project Terminal)
- Series Compensation Station Siting Area
- Alternative Route
- 345kV Proposed Rebuild (Segments 4a and 4b - Inset A)
- 345kV Proposed Reroute (Segment 4c - Inset A)

General Reference

- City or Town
- Substation
- Power Plant
- 500kV Transmission Line
- 345kV Transmission Line
- 230kV Transmission Line
- 138kV Transmission Line
- Railroad
- Pipeline
- Interstate Highway
- U.S. Highway
- State Highway
- Lake or Reservoir
- River or Stream
- State Boundary
- County Boundary
- Jurisdictional Boundary

Sources:

Woodside Carbon Sequestration Site and Substation, BLM 2012aw; Interstate Loop Road, BLM 2012ax;
The Narrows Dam and Reservoir Project, SWCD 2012b; Energy Gateway West Transmission Line, Tetra Tech 2013;
TransWest Express Transmission Line, AECOM 2013;
Strawberry Highlands Proposed Commercial, Wasatch County 2012; Simple Land Divisions, Mesa County 2011;
Green River Industrial Site, SITLA 2013; Long Canyon Coal Lease, BLM 2012av;
Flat Canyon Coal Lease, USFS 2013c; Continental Divide-Creston Junction Oil and Gas Project, BLM 2007g;
Blacktail Ridge Exploratory Drill Project, URMCC 2013c; Proposed Oil and Gas Units, BLM 2012x, 2012ad;
Rosebud Mine, Ambre Energy 2012a;
Strawberry Highlands Proposed Parks, Recreation and Residential Subdivision, Wasatch County 2012;
Mona North Pumped Storage Project, BLM 2013o; Victory Pipeline, Jones and DeMille Engineering 2013;
Potential Wind Development Area, Emery County 2011; Hogback Ridge Wind Energy Project, BLM 2013h;
Public Land Survey System, BLM 2011; Contours generated by EPG, USGS NED 1 arc-second data 1999;
Series Compensation Station Siting Areas, Rocky Mountain Power 2013;
City or Town, ESRI 2010; Transmission Lines and Substations as digitized by EPG, POWERmap Platts 2009;
Clover Substation Boundary as digitized by EPG, Rocky Mountain Power 2013;
Mona Substation Boundary as digitized by EPG, Bing 2013; National Transportation Atlas Database, USDOT 2008;
Utah Highways and Roads, AGRC 2012; Pipelines, PennWell MAPSearch 2011;
Water Features, ESRI 2008, USGS 2010a; State and County Boundaries, ESRI 2008;
Land Jurisdiction, BLM 2009, 2010, USFS 2006

Notes:

[1]Only proposed activities that intersect the 2-mile-wide land use study corridor are shown and labeled on this map, and these are shown within the Project area boundary. Uses that have been authorized or approved are not displayed on this map, as construction for these projects may currently be underway or could begin at any time.

- The alternative routes and series compensation station siting areas shown on this map are draft and may be revised and/or refined throughout the development of the Project.
- Substation symbols do not necessarily represent precise locations.
- Contour interval: 150 meters

DRAFT EIS

February 2014

Scale in Miles

0 3 6 12 18 Miles

1:380,160 or 1 inch = 6 miles

MV-14b

Future Land Use

ENERGY GATEWAY SOUTH TRANSMISSION PROJECT

SOUTHERN AREA | NORTHERN AREA

Map Index

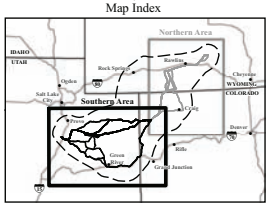

Resource Inventory

PROPOSED ACTIVITIES[1]

- Proposed Substation
- Proposed Road
- Proposed Narrows Dam and Reservoir Project
- Proposed Trail
- Proposed Energy Gateway West Transmission Line
- Proposed TransWest Express Transmission Line
- Proposed Commercial
- Proposed Industrial
- Proposed Parks and/or Preservation
- Proposed Recreation
- Proposed Residential
- Proposed Utility
- Proposed Wind Farm

Inventory Key

- Milepost Identifier
- Link Node
- Reference Centerline of Alternative Route
- Study Corridor
- Link Identifier

Impact Key

- Residual Impact
- Study Corridor

Impact Levels

- High
- Moderate
- Low
- No Identifiable

Project Features

- Project Area Boundary
- Substation (Project Terminal)
- Series Compensation Station Siting Area
- Alternative Route
- 345kV Proposed Rebuild (Segments 4a and 4b - Inset A)
- 345kV Proposed Reroute (Segment 4c - Inset A)

General Reference

- City or Town
- Substation
- Power Plant
- 500kV Transmission Line
- 345kV Transmission Line
- 230kV Transmission Line
- 138kV Transmission Line
- Railroad
- Pipeline
- Interstate Highway
- U.S. Highway
- State Highway
- Lake or Reservoir
- River or Stream
- State Boundary
- County Boundary
- Jurisdictional Boundary

Sources:

Woodside Carbon Sequestration Site and Substation, BLM 2012aw; Interstate Loop Road, BLM 2012ax; The Narrows Dam and Reservoir Project, SWCD 2012b; Energy Gateway West Transmission Line, Tetra Tech 2013; TransWest Express Transmission Line, AECOM 2013; Strawberry Highlands Proposed Commercial, Wasatch County 2012; Simple Land Divisions, Mesa County 2011; Green River Industrial Site, SITLA 2013; Long Canyon Coal Lease, BLM 2012av; Flat Canyon Coal Lease, USFS 2013e; Continental Divide-Creston Junction Oil and Gas Project, BLM 2007g; Blacktail Ridge Exploratory Drill Project, URMCC 2013c; Proposed Oil and Gas Units, BLM 2012x, 2012ad; Rosebud Mine, Ambre Energy 2012a; Strawberry Highlands Proposed Parks, Recreation and Residential Subdivision, Wasatch County 2012; Mona North Pumped Storage Project, BLM 2013e; Victory Pipeline, Jones and DeMille Engineering 2013; Potential Wind Development Area, Emery County 2011; Hoghack Ridge Wind Energy Project, BLM 2013h; Public Land Survey System, BLM 2011; Contours generated by EPG, USGS NED 1 arc-second data 1999; Series Compensation Station Siting Areas, Rocky Mountain Power 2013; City or Town, ESRI 2010; Transmission Lines and Substations as digitized by EPG, POWERmap Plants 2009; Clover Substation Boundary as digitized by EPG, Rocky Mountain Power 2013; Mona Substation Boundary as digitized by EPG, Bing 2013; National Transportation Atlas Database, USDOT 2008; Utah Highways and Roads, AGRC 2012; Pipelines, PennWell MAPSearch 2011; Water Features, ESRI 2008, USGS 2010a; State and County Boundaries, ESRI 2008; Land Jurisdiction, BLM 2009, 2010, USFS 2006

Notes:

[1]Only proposed activities that intersect the 2-mile-wide land use study corridor are shown and labeled on this map, and these are shown within the Project area boundary. Uses that have been authorized or approved are not displayed on this map, as construction for these projects may currently be underway or could begin at any time.

- The alternative routes and series compensation station siting areas shown on this map are draft and may be revised and/or refined throughout the development of the Project.
- Substation symbols do not necessarily represent precise locations.
- Contour interval: 150 meters

DRAFT EIS

February 2014

Scale in Miles

0 3 6 12 18 Miles
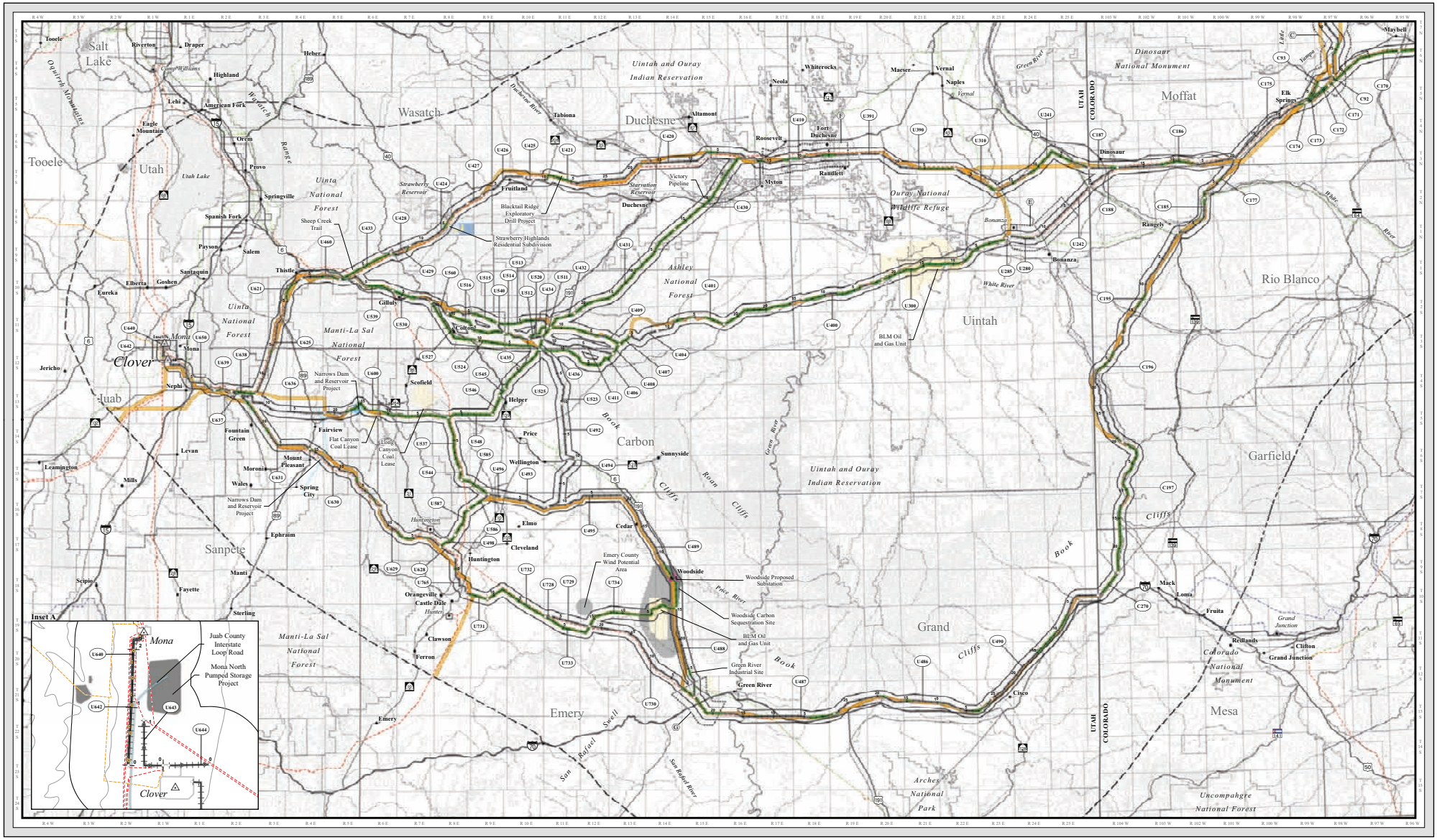
1:380,160 or 1 inch = 6 miles