Scenery

ENERGY GATEWAY SOUTH TRANSMISSION PROJECT

SOUTHERN AREA | NORTHERN AREA
Map Index

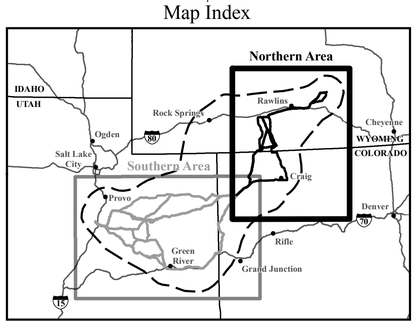

Resource Inventory

PROJECT-LEVEL SCENERY RATING UNITS[1]

Class A[2]

28 - Green River (UB)
29 - Green River (CL)
45 - Nine Mile Canyon
46 - North Desolation Canyon
73 - White River
89 - Argyle Canyon
123 - Strawberry River
125 - Wasatch Mountains
127 - Wasatch Plateau Alpine
128 - Wasatch Plateau Park
131 - Yampa River Canyons

Class B[2]

1 - Arid Juniper Hills
4 - Badlands
5 - Book Cliffs
6 - Agricultural Valley (CL)
7 - Canyons
8 - Desert Riparian
15 - Chaparral Hills (MRM)
16 - Coal Ridge
18 - Delaney Rim
20 - Duchesne River
22 - Eastern Wasatch Foothills
25 - Foothills (GB)
26 - Foothills (WB)
27 - Freezeout Ridges
34 - Juniper Hills (MRM)
35 - Juniper Hills (GB)
36 - Juniper Hills (WB)
39 - Little Snake River
40 - Medicine Bow River
42 - Mixed Woodland-Shrubland Hills (HPU)
44 - Muddy Creek
47 - Pass Creek
49 - North Platte River
51 - Ridges
52 - Roan Cliffs
60 - Tavaputs Plateau
61 - The Breaks
66 - Uinta River
70 - Wasatch Plateau Foothills
75 - Willow Creek
78 - Yampa River
81 - Mixed Woodland-Shrubland Hills (MRM)
83 - Agricultural Green River (CL)
84 - Agricultural Green River (UB)
86 - Agricultural Sagebrush Hills
87 - Agricultural Valley (UB)
88 - Agricultural White River
90 - Arid Juniper Hills (UB)
91 - Bad Land Cliffs
92 - Chaparral Hills (GB)
93 - Cross Mountain
94 - Deep Creek Canyon
98 - Escarpment
101 - Juniper Hills (HPU)
104 - Mona Reservoir
105 - Mountains (MRM)
107 - Price Canyon
108 - Rabbit Gulch
109 - Raven Ridge
116 - Salt Creek Canyon
117 - San Pitch Mountains
118 - San Rafael Reef
119 - Sand Creek
120 - Spanish Fork Canyon
121 - Starvation Reservoir
122 - Strawberry Reservoir
126 - Wasatch Plateau
130 - Willow Creek Canyon
132 - Godiva Rim

Class C[2]

10 - Pinyon-Juniper Dissected Hills
12 - Shrubland Dissected Hills
13 - Desert Flats
53 - Sagebrush Basin
54 - Sagebrush Hills (GB)
55 - Sagebrush Valley (UB)
56 - Valley
57 - Plains
82 - Sagebrush Hills (MRM)
96 - Dissected Hills
97 - Dissected Valley
103 - Mixed Desert Shrub Valley
106 - Pinyon-Juniper Plateau
111 - Rolling Steppe
112 - Sagebrush Hills (HPU)
114 - Sagebrush Hills (WB)
115 - Sagebrush Valley (HPU)

Developed

SPECIAL DESIGNATIONS[1]

Area of Critical Environmental Concern (ACEC) managed for scenery resources

Inventory Key

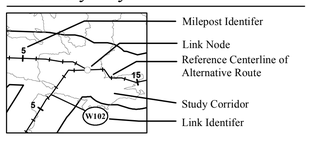

Impact Key

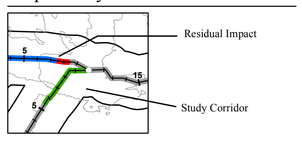

Impact Levels

- High
- Moderate
- Low
- No Identifiable

Project Features

- Project Area Boundary
- Substation (Project Terminal)
- Series Compensation Station Siting Area
- Alternative Route
- 345kV Proposed Relocation (Inset A)
- 345kV Proposed Rebuild (Segments 4a and 4b - Inset B)
- 345kV Proposed Reroute (Segment 4c - Inset B)

General Reference

- City or Town
- Substation
- Power Plant
- 500kV Transmission Line
- 345kV Transmission Line
- 230kV Transmission Line
- 138kV Transmission Line
- Railroad
- Pipeline
- Interstate Highway
- U.S. Highway
- State Highway
- Lake or Reservoir
- River or Stream
- State Boundary
- County Boundary
- Jurisdictional Boundary

Sources:

Project-level Scenery Rating Units as digitized by EPG, NAIP 2012;
Existing Land Use as digitized by EPG, NAIP 2011, 2012, 2013, Bing 2014;
Areas of Critical Environmental Concern, BLM 2010, 2011, 2012;
Public Land Survey System, BLM 2011; Contours generated by EPG, USGS NED 1 arc-second data 1999;
Series Compensation Station Siting Areas, Rocky Mountain Power 2015;
City or Town, ESRI 2013; Transmission Lines and Substations as digitized by EPG, POWERmap Platts 2009;
Clover Substation Boundary as digitized by EPG, Rocky Mountain Power 2013;
Mona Substation Boundary as digitized by EPG, Bing 2013; Highways, Roads, and Railroads, ESRI 2013;
Pipelines as compiled by EPG, BLM 2006, 2012, 2013, 2014, USFS 2002, PennWell MAPSearch 2011,
POWER Engineers, portions were digitized, Bing 2014; Water Features, ESRI 2008, USGS 2010;
State and County Boundaries, ESRI 2013; Land Jurisdiction, BLM 2013, USFS 2006, 2011

Notes:

[1]Project-level scenery rating units, ACECs, and areas of development are only shown within the 6-mile-wide visual resources study corridor.
[2]The following acronyms correspond to physiographic provinces and sections as described in Physiography of Western United States (Fenneman 1931):
CL = Canyon Lands physiographic section
GB = Great Basin physiographic section
HPU = High Plateaus of Utah physiographic section
MRM = Middle Rocky Mountain physiographic province
UB = Uinta Basin physiographic section
WB = Wyoming Basin physiographic province

- The alternative routes and series compensation station siting areas shown on this map are draft and may be revised and/or refined throughout the development of the Project.
- Substation symbols do not necessarily represent precise locations.
- Contour interval: 150 meters

FINAL EIS
September 2015

Scale in Miles
0 3 6 12 18 Miles
1:380,160 or 1 inch = 6 miles

MV-23b

Scenery

ENERGY GATEWAY SOUTH TRANSMISSION PROJECT

SOUTHERN AREA | NORTHERN AREA

Map Index

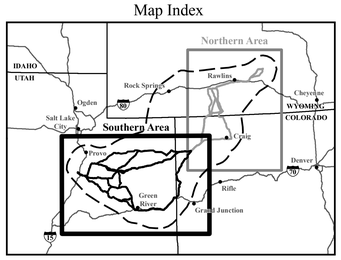

Resource Inventory

PROJECT-LEVEL SCENERY RATING UNITS[1]

Class A[2]

28 - Green River (UB)
29 - Green River (CL)
45 - Nine Mile Canyon
46 - North Desolation Canyon
73 - White River
89 - Argyle Canyon
123 - Strawberry River
125 - Wasatch Mountains
127 - Wasatch Plateau Alpine
128 - Wasatch Plateau Park
131 - Yampa River Canyons

Class B[2]

1 - Arid Juniper Hills
4 - Badlands
5 - Book Cliffs
6 - Agricultural Valley (CL)
7 - Canyons
8 - Desert Riparian
15 - Chaparral Hills (MRM)
16 - Coal Ridge
18 - Delaney Rim
20 - Duchesne River
22 - Eastern Wasatch Foothills
25 - Foothills (GB)
26 - Foothills (WB)
27 - Freezeout Ridges
34 - Juniper Hills (MRM)
35 - Juniper Hills (GB)
36 - Juniper Hills (WB)
39 - Little Snake River
40 - Medicine Bow River
42 - Mixed Woodland-Shrubland Hills (HPU)
44 - Muddy Creek
47 - Pass Creek
49 - North Platte River
51 - Ridges
52 - Roan Cliffs
60 - Tavaputs Plateau
61 - The Breaks
66 - Uinta River
70 - Wasatch Plateau Foothills
75 - Willow Creek
78 - Yampa River
81 - Mixed Woodland-Shrubland Hills (MRM)
83 - Agricultural Green River (CL)
84 - Agricultural Green River (UB)
86 - Agricultural Sagebrush Hills
87 - Agricultural Valley (UB)
88 - Agricultural White River
90 - Arid Juniper Hills (UB)
91 - Bad Land Cliffs
92 - Chaparral Hills (GB)
93 - Cross Mountain
94 - Deep Creek Canyon
98 - Escarpment
101 - Juniper Hills (HPU)
104 - Mona Reservoir
105 - Mountains (MRM)
107 - Price Canyon
108 - Rabbit Gulch
109 - Raven Ridge
116 - Salt Creek Canyon
117 - San Pitch Mountains
118 - San Rafael Reef
119 - Sand Creek
120 - Spanish Fork Canyon
121 - Starvation Reservoir
122 - Strawberry Reservoir
126 - Wasatch Plateau
130 - Willow Creek Canyon
132 - Godiva Rim

Class C[2]

10 - Pinyon-Juniper Dissected Hills
12 - Shrubland Dissected Hills
13 - Desert Flats
53 - Sagebrush Basin
54 - Sagebrush Hills (GB)
55 - Sagebrush Valley (UB)
56 - Valley
57 - Plains
82 - Sagebrush Hills (MRM)
96 - Dissected Hills
97 - Dissected Valley
103 - Mixed Desert Shrub Valley
106 - Pinyon-Juniper Plateau
111 - Rolling Steppe
112 - Sagebrush Hills (HPU)
114 - Sagebrush Hills (WB)
115 - Sagebrush Valley (HPU)

Developed

SPECIAL DESIGNATIONS[1]

Area of Critical Environmental Concern (ACEC) managed for scenery resources

Inventory Key

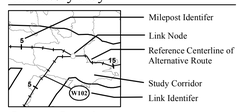

Impact Key

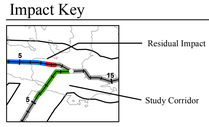

Impact Levels

- High
- Moderate
- Low
- No Identifiable

Project Features

- Project Area Boundary
- Substation (Project Terminal)
- Series Compensation Station Siting Area
- Alternative Route
- 345kV Proposed Relocation (Inset A)
- 345kV Proposed Rebuild (Segments 4a and 4b - Inset B)
- 345kV Proposed Reroute (Segment 4c - Inset B)

General Reference

- City or Town
- Substation
- Power Plant
- 500kV Transmission Line
- 345kV Transmission Line
- 230kV Transmission Line
- 138kV Transmission Line
- Railroad
- Pipeline
- Interstate Highway
- U.S. Highway
- State Highway
- Lake or Reservoir
- River or Stream
- State Boundary
- County Boundary
- Jurisdictional Boundary

Sources:

Project-level Scenery Rating Units as digitized by EPG, NAIP 2012;
Existing Land Use as digitized by EPG, NAIP 2011, 2012, 2013, Bing 2014;
Areas of Critical Environmental Concern, BLM 2010, 2011, 2012;
Public Land Survey System, BLM 2011; Contours generated by EPG, USGS NED 1 arc-second data 1999;
Series Compensation Station Siting Areas, Rocky Mountain Power 2015;
City or Town, ESRI 2013; Transmission Lines and Substations as digitized by EPG, POWERmap Platts 2009;
Clover Substation Boundary as digitized by EPG, Rocky Mountain Power 2013;
Mona Substation Boundary as digitized by EPG, Bing 2013; Highways, Roads, and Railroads, ESRI 2013;
Pipelines as compiled by EPG, BLM 2006, 2012, 2013, 2014, USFS 2002, PennWell MAPSearch 2011,
POWER Engineers, portions were digitized, Bing 2014; Water Features, ESRI 2008, USGS 2010;
State and County Boundaries, ESRI 2013; Land Jurisdiction, BLM 2013, USFS 2006, 2011

Notes:

[1]Project-level scenery rating units, ACECs, and areas of development are only shown within the 6-mile-wide visual resources study corridor.
[2]The following acronyms correspond to physiographic provinces and sections as described in Physiography of Western United States (Fenneman 1931):
CL = Canyon Lands physiographic section
GB = Great Basin physiographic section
HPU = High Plateaus of Utah physiographic section
MRM = Middle Rocky Mountain physiographic province
UB = Uinta Basin physiographic section
WB = Wyoming Basin physiographic province

- The alternative routes and series compensation station siting areas shown on this map are draft and may be revised and/or refined throughout the development of the Project.
- Substation symbols do not necessarily represent precise locations.
- Contour interval. 150 meters

FINAL EIS
September 2015
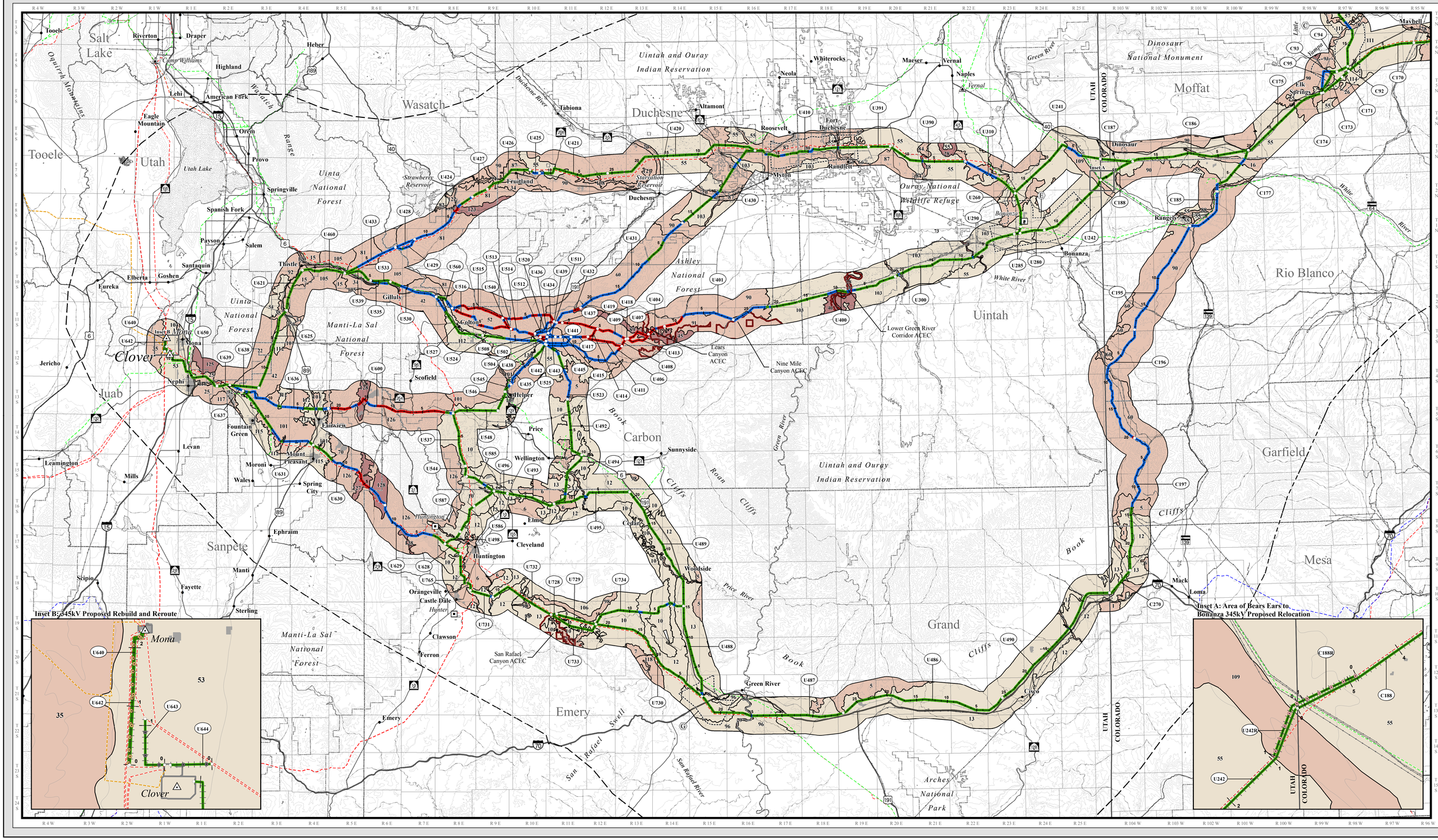
Scale in Miles
0 3 6 12 18 Miles
1:380,160 or 1 inch = 6 miles