Visual Resources

High Concern Viewers

ENERGY GATEWAY SOUTH TRANSMISSION PROJECT

SOUTHERN AREA | NORTHERN AREA
Map Index

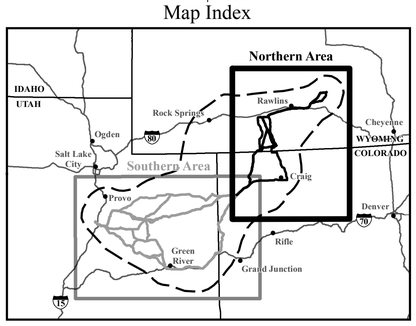

Resource Inventory

HIGH CONCERN VIEWERS[1]

- High Concern Level Viewer

INFLUENCE ZONES[1]

- 0 to 0.5 mile
- 0.5 to 1.0 mile
- 1.0 to 2.0 miles
- 2.0 to 3.0 miles
- Over 3.0 miles

Inventory Key

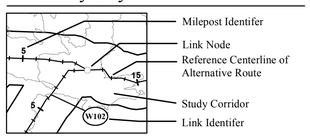

Impact Key

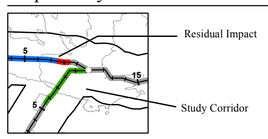

Impact Levels

- High
- Moderate
- Low
- No Identifiable

Project Features

- Project Area Boundary
- Substation (Project Terminal)
- Series Compensation Station Siting Area
- Alternative Route
- 345kV Proposed Relocation (Inset A)
- 345kV Proposed Rebuild (Segments 4a and 4b - Inset B)
- 345kV Proposed Reroute (Segment 4c - Inset B)

General Reference

- City or Town
- Substation
- Power Plant
- 500kV Transmission Line
- 345kV Transmission Line
- 230kV Transmission Line
- 138kV Transmission Line
- Railroad
- Pipeline
- Interstate Highway
- U.S. Highway
- State Highway
- Lake or Reservoir
- River or Stream
- State Boundary
- County Boundary
- Jurisdictional Boundary

Sources:

Existing Land Use as digitized by EPG, NAIP 2011, 2012, 2013, Bing 2014;
Areas of Critical Environmental Concern, BLM 2006, 2008, 2010, 2011, 2012;
Special Recreation Management Areas, BLM 2003, 2007, 2008, 2011;
National or State Wildlife Management Areas, BLM 2005, 2010, FWS 2007, CPW 2010, UDWR 2006, 2013, WGFD 2014; National Park or National Monument, BLM 2013;
National Wildlife Refuges, BLM 2010; Visually Sensitive Travel Routes as digitized by EPG, NAIP 2011, ESRI 2008;
Visually Sensitive Waterways and Water Bodies, USGS 2011;
Recreation Trails, BLM 2007, 2010, 2011, 2012, 2013, 2014, USFS 2010, 2012, 2013, 2014, Carbon County 2005, 2011, Garfield County 1993, Mesa County 2011;
Scenic Byways, BLM 2011, USFS 2009, 2012, ESRI 2008; Canyon Pintado National Historic District, BLM 2009;
National Historic Trails, BLM 2002, 2010, NPS 2014; Continental Divide National Scenic Trail, BLM 2013;
Wilderness Areas, USFS 2009; Wilderness Study Areas, BLM 2000, 2003, 2009, 2012;
State Park or Recreation Area, BLM 2010, 2011, CPW 2011, 2014, University of Wyoming 1996;
Wild and Scenic Rivers, BLM 2008, 2010, 2011;
Public Land Survey System, BLM 2011; Contours generated by EPG, USGS NED 1 arc-second data 1999;
Series Compensation Station Siting Areas, Rocky Mountain Power 2015;
City or Town, ESRI 2013; Transmission Lines and Substations as digitized by EPG, POWERmap Platts 2009;
Clover Substation Boundary as digitized by EPG, Rocky Mountain Power 2013;
Mona Substation Boundary as digitized by EPG, Bing 2013; Highways, Roads, and Railroads, ESRI 2013;
Pipelines as compiled by EPG, BLM 2006, 2012, 2013, 2014, USFS 2002, PennWell MAPSearch 2011,
POWER Engineers, portions were digitized, Bing 2014; Water Features, ESRI 2008, USGS 2010;
State and County Boundaries, ESRI 2013; Land Jurisdiction, BLM 2013, USFS 2006, 2011

Notes:

[1]High concern viewers and influence zones are only shown within the 6-mile-wide visual resources study corridor.
- The alternative routes and series compensation station siting areas shown on this map are draft and may be revised and/or refined throughout the development of the Project.
- Substation symbols do not necessarily represent precise locations.
- Contour interval: 150 meters

FINAL EIS
September 2015

Scale in Miles
0 3 6 12 18 Miles
1:380,160 or 1 inch = 6 miles

MV-21b

High Concern Viewers

ENERGY GATEWAY SOUTH TRANSMISSION PROJECT

SOUTHERN AREA | NORTHERN AREA

Map Index

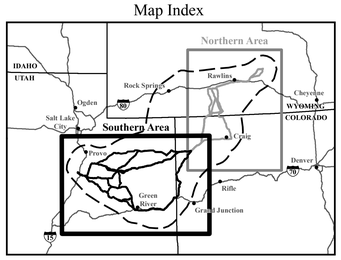

Resource Inventory

HIGH CONCERN VIEWERS[1]

High Concern Level Viewer

INFLUENCE ZONES[1]

- 0 to 0.5 mile
- 0.5 to 1.0 mile
- 1.0 to 2.0 miles
- 2.0 to 3.0 miles
- Over 3.0 miles

Inventory Key

- Milepost Identifer
- Link Node
- Reference Centerline of Alternative Route
- Study Corridor
- Link Identifer

Impact Key

- Residual Impact
- Study Corridor

Impact Levels

- High
- Moderate
- Low
- No Identifiable

Project Features

- Project Area Boundary
- Substation (Project Terminal)
- Series Compensation Station Siting Area
- Alternative Route
- 345kV Proposed Relocation (Inset A)
- 345kV Proposed Rebuild (Segments 4a and 4b - Inset B)
- 345kV Proposed Reroute (Segment 4c - Inset B)

General Reference

- City or Town
- Substation
- Power Plant
- 500kV Transmission Line
- 345kV Transmission Line
- 230kV Transmission Line
- 138kV Transmission Line
- Railroad
- Pipeline
- Interstate Highway
- U.S. Highway
- State Highway
- Lake or Reservoir
- River or Stream
- State Boundary
- County Boundary
- Jurisdictional Boundary

Sources:

Existing Land Use as digitized by EPG, NAIP 2011, 2012, 2013, Bing 2014;
Areas of Critical Environmental Concern, BLM 2006, 2008, 2010, 2011, 2012;
Special Recreation Management Areas, BLM 2003, 2007, 2008, 2011;
National or State Wildlife Management Areas, BLM 2005, 2010, FWS 2007, CPW 2010, UDWR 2006, 2013, WGFD 2014; National Park or National Monument, BLM 2013;
National Wildlife Refuges, BLM 2010; Visually Sensitive Travel Routes as digitized by EPG, NAIP 2011, ESRI 2008;
Visually Sensitive Waterways and Water Bodies, USGS 2011;
Recreation Trails, BLM 2007, 2010, 2011, 2012, 2013, 2014, USFS 2010, 2012, 2013, 2014, Carbon County 2005, 2011, Garfield County 1993, Mesa County 2011;
Scenic Byways, BLM 2011, USFS 2009, 2012, ESRI 2008; Canyon Pintado National Historic District, BLM 2009;
National Historic Trails, BLM 2002, 2010, NPS 2014; Continental Divide National Scenic Trail, BLM 2013;
Wilderness Areas, USFS 2009; Wilderness Study Areas, BLM 2000, 2003, 2009, 2012;
State Park or Recreation Area, BLM 2010, 2011, CPW 2011, 2014, University of Wyoming 1996;
Wild and Scenic Rivers, BLM 2008, 2010, 2011;
Public Land Survey System, BLM 2011; Contours generated by EPG, USGS NED 1 arc-second data 1999;
Series Compensation Station Siting Areas, Rocky Mountain Power 2015;
City or Town, ESRI 2013; Transmission Lines and Substations as digitized by EPG, POWERmap Platts 2009;
Clover Substation Boundary as digitized by EPG, Rocky Mountain Power 2013;
Mona Substation Boundary as digitized by EPG; Bing 2013; Highways, Roads, and Railroads, ESRI 2013;
Pipelines as compiled by EPG, BLM 2006, 2012, 2013, 2014, USFS 2002, PennWell MAPSearch 2011,
POWER Engineers, portions were digitized, Bing 2014; Water Features, ESRI 2008, USGS 2010;
State and County Boundaries, ESRI 2013; Land Jurisdiction, BLM 2013, USFS 2006, 2011

Notes:

[1]High concern viewers and influence zones are only shown within the 6-mile-wide visual resources study corridor.
- The alternative routes and series compensation station siting areas shown on this map are draft and may be revised and/or refined throughout the development of the Project.
- Substation symbols do not necessarily represent precise locations.
- Contour interval: 150 meters

FINAL EIS

September 2015

Scale in Miles

0 3 6 12 18 Miles
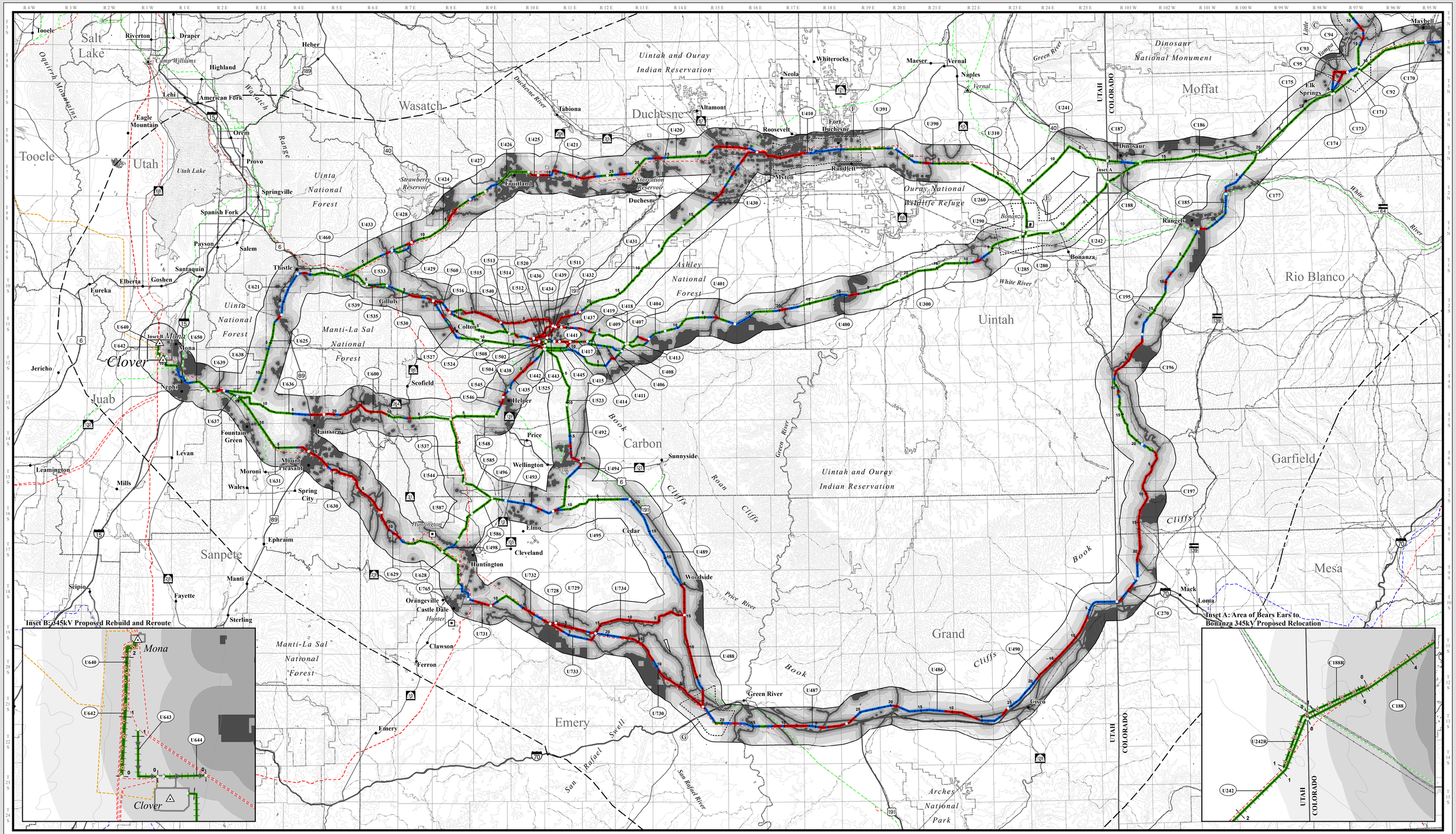
1:380,160 or 1 inch = 6 miles