MV-10a

Special Status Mammal Habitats

ENERGY GATEWAY SOUTH TRANSMISSION PROJECT

SOUTHERN AREA | NORTHERN AREA

Map Index

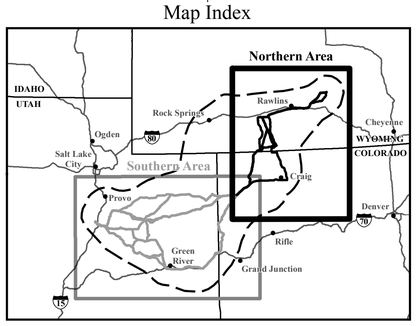

Resource Inventory

SPECIAL STATUS MAMMAL HABITATS[1]

- Potential White-tailed Prairie Dog Habitat[2]
- Potential Pygmy Rabbit Habitat[2]
- Black-footed Ferret Reintroduction Management Area[3]

Inventory Key

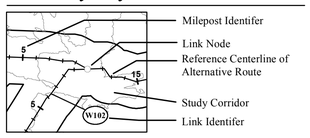

Impact Key

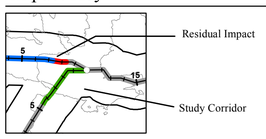

Impact Levels

- High
- Moderate
- Low
- No Identifiable

Project Features

- Project Area Boundary
- Substation (Project Terminal)
- Series Compensation Station Siting Area
- Alternative Route
- 345kV Proposed Relocation (Inset A)
- 345kV Proposed Rebuild (Segments 4a and 4b - Inset B)
- 345kV Proposed Reroute (Segment 4c - Inset B)

General Reference

- City or Town
- Substation
- Power Plant
- 500kV Transmission Line
- 345kV Transmission Line
- 230kV Transmission Line
- 138kV Transmission Line
- Railroad
- Pipeline
- Interstate Highway
- U.S. Highway
- State Highway
- Lake or Reservoir
- River or Stream
- State Boundary
- County Boundary
- Jurisdictional Boundary

Sources:

White-tailed Prairie Dog Modeled Habitat, EPG 2014;
White-tailed Prairie Dog Habitat, BLM 2006, 2008, 2009, 2010, 2011, 2012, CPW 2012;
Pygmy Rabbit Modeled Habitat, EPG 2014;
Black-footed Ferret Colonies, UDWR 2011;
Black-footed Ferret Management Areas, BLM 2012b, CPW 2012i;
Public Land Survey System, BLM 2011; Contours generated by EPG, USGS NED 1 arc-second data 1999;
Series Compensation Station Siting Areas, Rocky Mountain Power 2015;
City or Town, ESRI 2013; Transmission Lines and Substations as digitized by EPG, POWERmap Platts 2009;
Clover Substation Boundary as digitized by EPG, Rocky Mountain Power 2013;
Mona Substation Boundary as digitized by EPG, Bing 2013; Highways, Roads, and Railroads, ESRI 2013;
Pipelines as compiled by EPG, BLM 2006, 2012, 2013, 2014, USFS 2002, PennWell MAPSearch 2011,
POWER Engineers, portions were digitized, Bing 2014; Water Features, ESRI 2008, USGS 2010;
State and County Boundaries, ESRI 2013; Land Jurisdiction, BLM 2013, USFS 2006, 2011

Notes:

[1]For additional information regarding the species shown on this map, please refer to the Special Status Wildlife section of Chapter 3 of the Final Environmental Impact Statement.
[2]Potential white-tailed prairie dog and pygmy rabbit habitats are only shown within the 2-mile-wide biological resources study corridor.
[3]Black-footed ferret reintroduction management areas are only shown within the Project area boundary.
• The alternative routes and series compensation station siting areas shown on this map are draft and may be revised and/or refined throughout the development of the Project.
• Substation symbols do not necessarily represent precise locations.
• Contour interval: 150 meters

FINAL EIS
September 2015

Scale in Miles
0 3 6 12 18 Miles
1:380,160 or 1 inch = 6 miles

MV-10b

Special Status Mammal Habitats

ENERGY GATEWAY SOUTH TRANSMISSION PROJECT

SOUTHERN AREA | NORTHERN AREA

Map Index

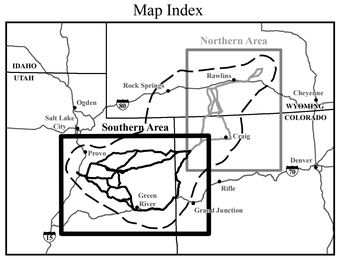

Resource Inventory

SPECIAL STATUS MAMMAL HABITATS[1]

- Potential White-tailed Prairie Dog Habitat[2]
- Potential Pygmy Rabbit Habitat[2]
- Black-footed Ferret Reintroduction Management Area[3]

Inventory Key

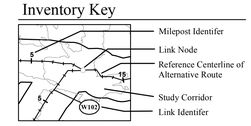

Impact Key

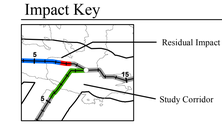

Impact Levels

- High
- Moderate
- Low
- No Identifiable

Project Features

- Project Area Boundary
- Substation (Project Terminal)
- Series Compensation Station Siting Area
- Alternative Route
- 345kV Proposed Relocation (Inset A)
- 345kV Proposed Rebuild (Segments 4a and 4b - Inset B)
- 345kV Proposed Reroute (Segment 4c - Inset B)

General Reference

- City or Town
- Substation
- Power Plant
- 500kV Transmission Line
- 345kV Transmission Line
- 230kV Transmission Line
- 138kV Transmission Line
- Railroad
- Pipeline
- Interstate Highway
- U.S. Highway
- State Highway
- Lake or Reservoir
- River or Stream
- State Boundary
- County Boundary
- Jurisdictional Boundary

Sources:

White-tailed Prairie Dog Modeled Habitat, EPG 2014;
White-tailed Prairie Dog Habitat, BLM 2006, 2008, 2009, 2010, 2011, 2012, CPW 2012;
Pygmy Rabbit Modeled Habitat, EPG 2014;
Black-footed Ferret Colonies, UDWR 2011;
Black-footed Ferret Management Areas, BLM 2012b, CPW 2012i;
Public Land Survey System, BLM 2011; Contours generated by EPG, USGS NED 1 arc-second data 1999;
Series Compensation Station Siting Areas, Rocky Mountain Power 2015;
City or Town, ESRI 2013; Transmission Lines and Substations as digitized by EPG, POWERmap Platts 2009;
Clover Substation Boundary as digitized by EPG, Rocky Mountain Power 2013;
Mona Substation Boundary as digitized by EPG, Bing 2013; Highways, Roads, and Railroads, ESRI 2013;
Pipelines as compiled by EPG, BLM 2006, 2012, 2013, 2014, USFS 2002, PennWell MAPSearch 2011,
POWER Engineers, portions were digitized, Bing 2014; Water Features, ESRI 2008, USGS 2010;
State and County Boundaries, ESRI 2013; Land Jurisdiction, BLM 2013, USFS 2006, 2011

Notes:

[1]For additional information regarding the species shown on this map, please refer to the Special Status Wildlife section of Chapter 3 of the Final Environmental Impact Statement.
[2]Potential white-tailed prairie dog and pygmy rabbit habitats are only shown within the 2-mile-wide biological resources study corridor.
[3]Black-footed ferret reintroduction management areas are only shown within the Project area boundary.

- The alternative routes and series compensation station siting areas shown on this map are draft and may be revised and/or refined throughout the development of the Project.
- Substation symbols do not necessarily represent precise locations.
- Contour interval: 150 meters

FINAL EIS
September 2015
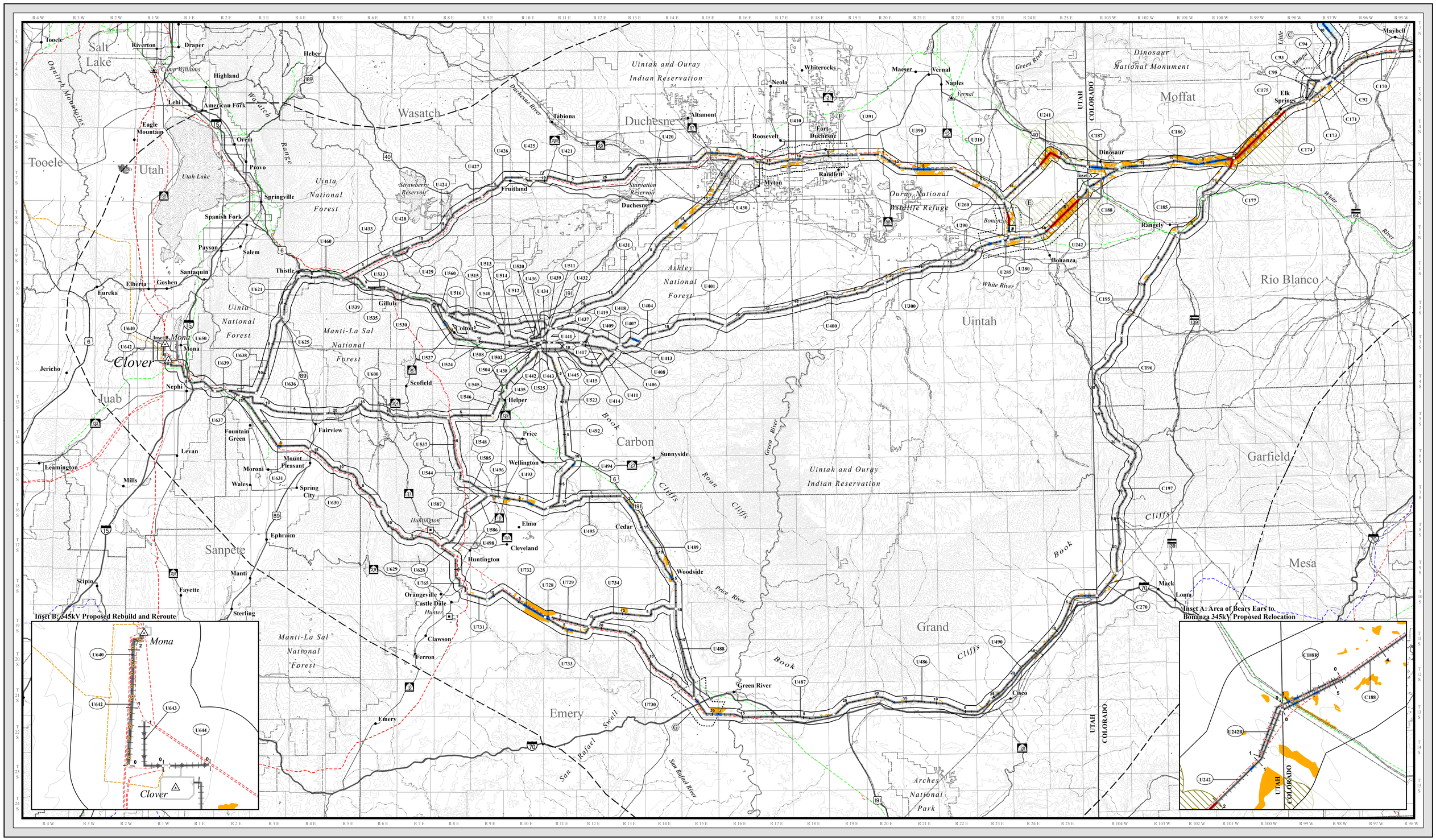
Scale in Miles
0 3 6 12 18 Miles
1:380,160 or 1 inch = 6 miles