Appendix B
Photographs of Upland Monitoring Sites

Key Area SM-01



8/6/1987

9/25/1990

8/10/1994



8/5/2012 AIM Transect Looking East over SM-01

10/29/2014

Key Area SM-02



8/27/1987

9/27/1990

8/11/1994

10/29/2014

Monitoring Site CHND-01

7/22/2009



9/3/2012

Monitoring Site CHWS-04

7/22/2009

Monitoring Site SM-04

8/19/2013

Monitoring Site SM-05

8/19/2013

Monitoring Site SM-06

8/28/2014



8/28/2014

Monitoring Site SMDR

7/12/2004

Monitoring Site SMWI

7/13/2004