






Map D-1
Essential Fish Habitat

Sources: NPFMC 2006, 2009;
ADF&G 2011a

-  Pacific salmon freshwater
-  Pacific salmon estuarine
-  Pacific salmon marine & Arctic cod
This area extends north to the Exclusive Economic Zone (EEZ) boundary, 200 nautical miles from State waters.
-  Saffron cod
-  Rivers
-  Lakes
-  NPR-A Boundary



No warranty is made by the Bureau of Land Management as to the accuracy, reliability, or completeness of these data for individual use or aggregate use with other data, or for purposes not intended by BLM. Spatial information may not meet National Map Accuracy Standards. This information may be updated without notification. For official land status information refer to Cadastral Survey plats, Master Title Plats and land status case-files.

Projection: Albers Conic Equal Area
referencing NAD83