





Map 3.4.7-1
Eligible Wild & Scenic Rivers

Sources: USGS NHD 2010
 BLM 2008

-  Eligible Wild & Scenic Rivers Considered for Suitability
-  Eligible Wild & Scenic Rivers Determined Not Suitable in Past Planning
-  NPR-A Boundary



No warranty is made by the Bureau of Land Management as to the accuracy, reliability, or completeness of these data for individual use or aggregate use with other data, or for purposes not intended by BLM. Spatial information may not meet National Map Accuracy Standards. This information may be updated without notification. For official land status information refer to Cadastral Survey plats, Master Title Plats and land status case-files.

Projection: Albers Conic Equal Area
 referencing NAD83



Bureau of Land Management - Alaska
 National Petroleum Reserve - Alaska
 Final IAP/EIS