







**Map 3.4.3-2  
Subsistence Use  
Areas - Atqasuk**

Sources: Pedersen 1979.

- Subsistence Resource**
-  Birds
  -  Moose
  -  Fishing
  -  Caribou

Resource use areas change through time are not fixed entities. Land outside these areas should not be assumed to be less important to community residents.

-  Native Patent or IC
-  NPR-A Boundary



No warranty is made by the Bureau of Land Management as to the accuracy, reliability, or completeness of these data for individual use or aggregate use with other data, or for purposes not intended by BLM. Spatial information may not meet National Map Accuracy Standards. This information may be updated without notification. For official land status information refer to Cadastral Survey plats, Master Title Plats and land status case-files.

Projection: Albers Conic Equal Area referencing NAD83