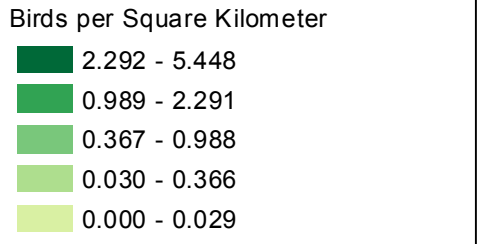


Map 3.3.5-8
Brant Onshore Density
and Colonies

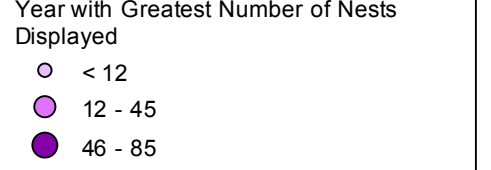
Sources: USFWS - Migratory Bird Management, 2010 & ABR, 2007.

Estimated Relative Onshore Density (2007-2010)

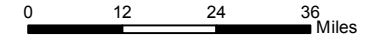


Survey Area Boundary

Brant Colonies (1995 - 2006)



NPR-A Boundary



No warranty is made by the Bureau of Land Management as to the accuracy, reliability, or completeness of these data for individual use or aggregate use with other data, or for purposes not intended by BLM. Spatial information may not meet National Map Accuracy Standards. This information may be updated without notification. For official land status information refer to Cadastral Survey plats, Master Title Plats and land status case-files.

Projection: Albers Conic Equal Area referencing NAD83



Bureau of Land Management - Alaska
 National Petroleum Reserve - Alaska
 Final IAP/EIS