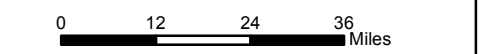
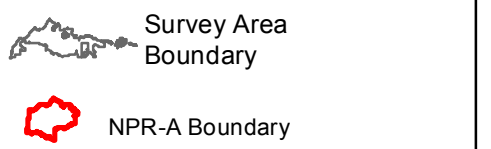
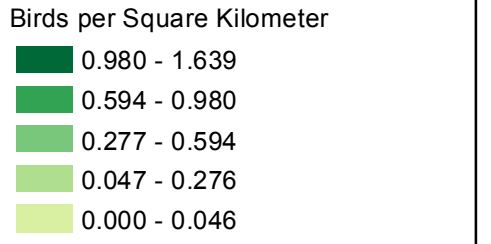


Map 3.3.5-3
Arctic Tern
Onshore Density

Source: USFWS - Migratory Bird Management, 2010.

ARCTIC TERN
Estimated Relative Onshore Density
(2007-2010)



No warranty is made by the Bureau of Land Management as to the accuracy, reliability, or completeness of these data for individual use or aggregate use with other data, or for purposes not intended by BLM. Spatial information may not meet National Map Accuracy Standards. This information may be updated without notification. For official land status information refer to Cadastral Survey plats, Master Title Plats and land status case-files.

Projection: Albers Conic Equal Area
referencing NAD83