







**Map 3.3.4-2**  
**Anadromous Waters**

Sources: ADF&G, 2011.

-  Anadromous Waters
-  Rivers
-  Lakes with anadromous fish present
-  Lakes
-  NPR-A Boundary



No warranty is made by the Bureau of Land Management as to the accuracy, reliability, or completeness of these data for individual use or aggregate use with other data, or for purposes not intended by BLM. Spatial information may not meet National Map Accuracy Standards. This information may be updated without notification. For official land status information refer to Cadastral Survey plats, Master Title Plats and land status case-files.

Projection: Albers Conic Equal Area  
 referencing NAD83



Bureau of Land Management - Alaska  
 National Petroleum Reserve - Alaska  
 Final IAP/EIS