





**Map 3.2.4-1  
Major Rivers,  
Hydrologic Units  
and Physiographic  
Provinces**

Sources: Wahrhaftig, 1965  
USGS- NHD, 2010  
USDOI-BLM & USGS, 2010

-  Stream Gauges
-  Physiographic Provinces
-  Watershed Boundary  
4th level HUC (8-digit)
-  NPR-A Boundary



No warranty is made by the Bureau of Land Management as to the accuracy, reliability, or completeness of these data for individual use or aggregate use with other data, or for purposes not intended by BLM. Spatial information may not meet National Map Accuracy Standards. This information may be updated without notification. For official land status information refer to Cadastral Survey plats, Master Title Plats and land status case-files.

Projection: Albers Conic Equal Area  
referencing NAD83