



MAP 2-2-1

Alternative  
**B-1**  
Land Allocations

**Oil & Gas Leasing and Infrastructure**

 Unavailable for Leasing and no exploratory drilling or non-subsistence permanent infrastructure, except for valid existing NPR-A leases and for a subsurface pipeline across Wainwright Inlet/Kuk River.


Note: All other BLM-managed lands would be available for leasing and for applications for permanent infrastructure in support of offshore oil and gas development.

 Leasing deferred to 2014




**Special Areas**

-  Colville River
-  Teshekpuk Lake
-  Utukok River Uplands
-  Peard Bay
-  Kasegaluk Lagoon

**Wild & Scenic Rivers**

 Wild & Scenic Rivers

**Land Status**

-  Native Patent or IC
-  Native Selected
-  NPR-A Boundary

0 6 12 24 36 48 Miles

No warranty is made by the Bureau of Land Management as to the accuracy, reliability, or completeness of these data for individual use or aggregate use with other data, or for purposes not intended by BLM. Spatial information may not meet National Map Accuracy Standards. This information may be updated without notification. For official land status information refer to Cadastral Survey plats, Master Title Plats and land status case-files.

Projection: Albers Conic Equal Area  
referencing NAD83



Bureau of Land Management - Alaska  
National Petroleum Reserve - Alaska  
Final IAP/EIS

