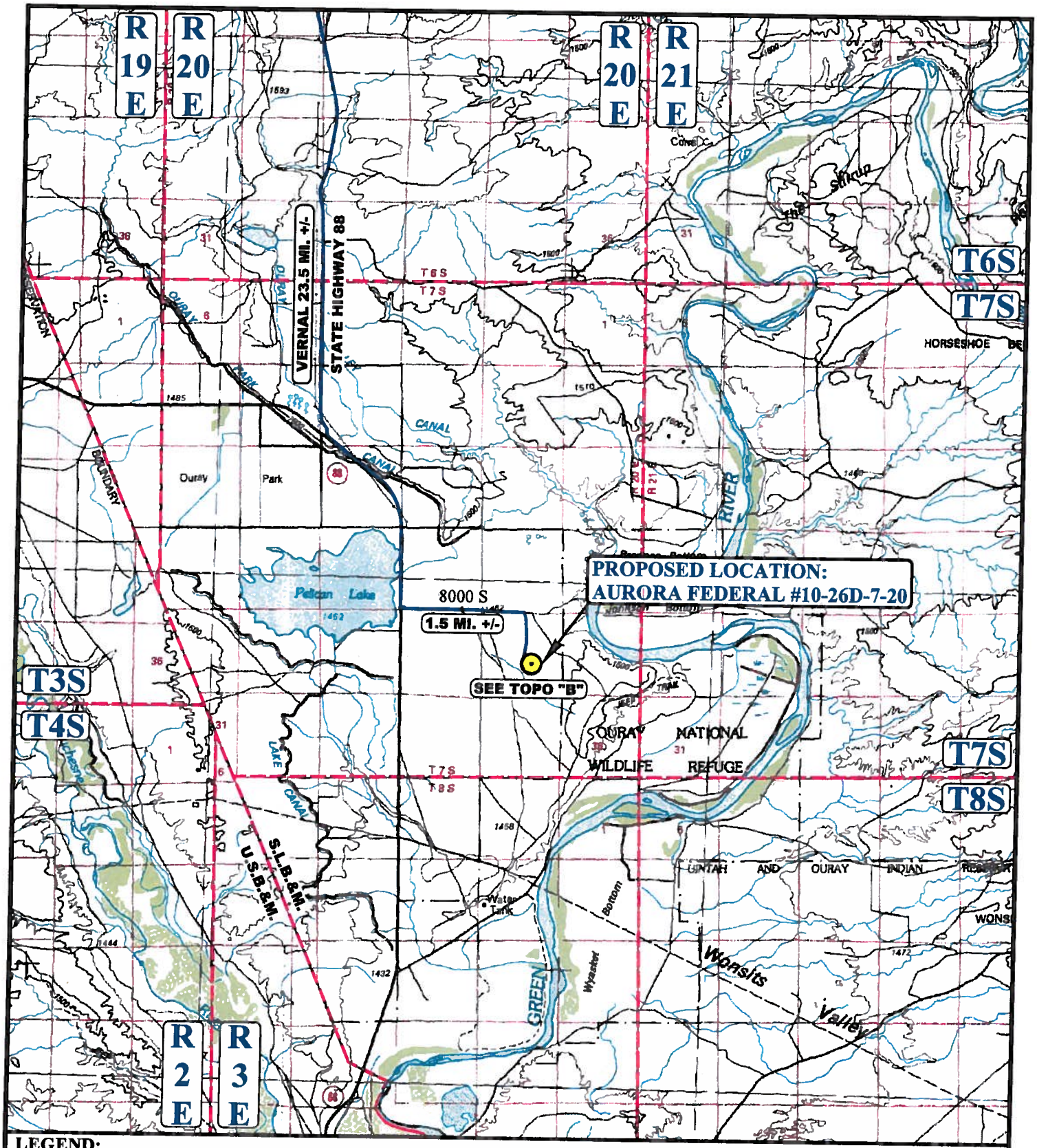

LEGEND:

⊙ PROPOSED LOCATION

N

BILL BARRETT CORPORATION

AURORA FEDERAL #10-26D-7-20
SECTION 26, T7S, R20E, S.L.B.&M.
2113' FSL 2062' FEL

DRAWN BY: N.W.	DATE DRAWN: 08-14-14
SCALE: 1:100,000	REVISED: 00-00-00
ACCESS ROAD MAP	TOPO A

UINTAH ENGINEERING & LAND SURVEYING

UELS, LLC
Corporate Office * 85 South 200 East
Vernal, UT 84078 * (435) 789-1017

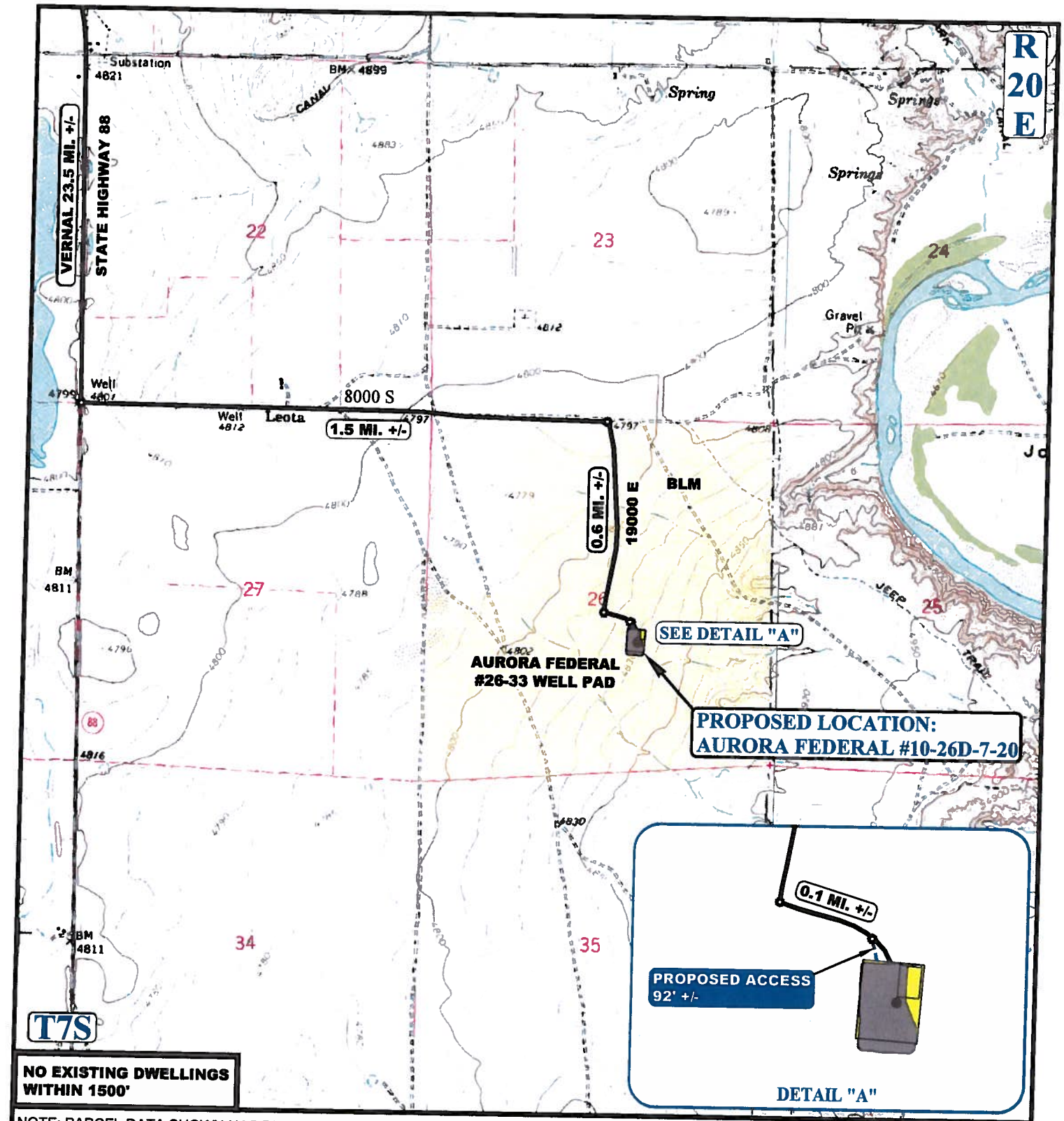

NOTE: PARCEL DATA SHOWN HAS BEEN OBTAINED FROM VARIOUS SOURCES AND SHOULD BE USED FOR MAPPING, GRAPHIC AND PLANNING PURPOSES ONLY. NO WARRANTY IS MADE BY UINTAH ENGINEERING AND LAND SURVEYING (UELS) FOR ACCURACY OF THE PARCEL DATA.

LEGEND:

EXISTING ROAD
PROPOSED ROAD

N

BILL BARRETT CORPORATION

AURORA FEDERAL #10-26D-7-20
SECTION 26, T7S, R20E, S.L.B.&M.
2113' FSL 2062' FEL

UINTAH ENGINEERING & LAND SURVEYING

UELS, LLC
Corporate Office * 85 South 200 East
Vernal, UT 84078 * (435) 789-1017

DRAWN BY: N.W.	DATE DRAWN: 08-14-14
SCALE: 1" = 2000'	REVISED: 09-16-14 T.E.
ACCESS ROAD MAP	TOPO B

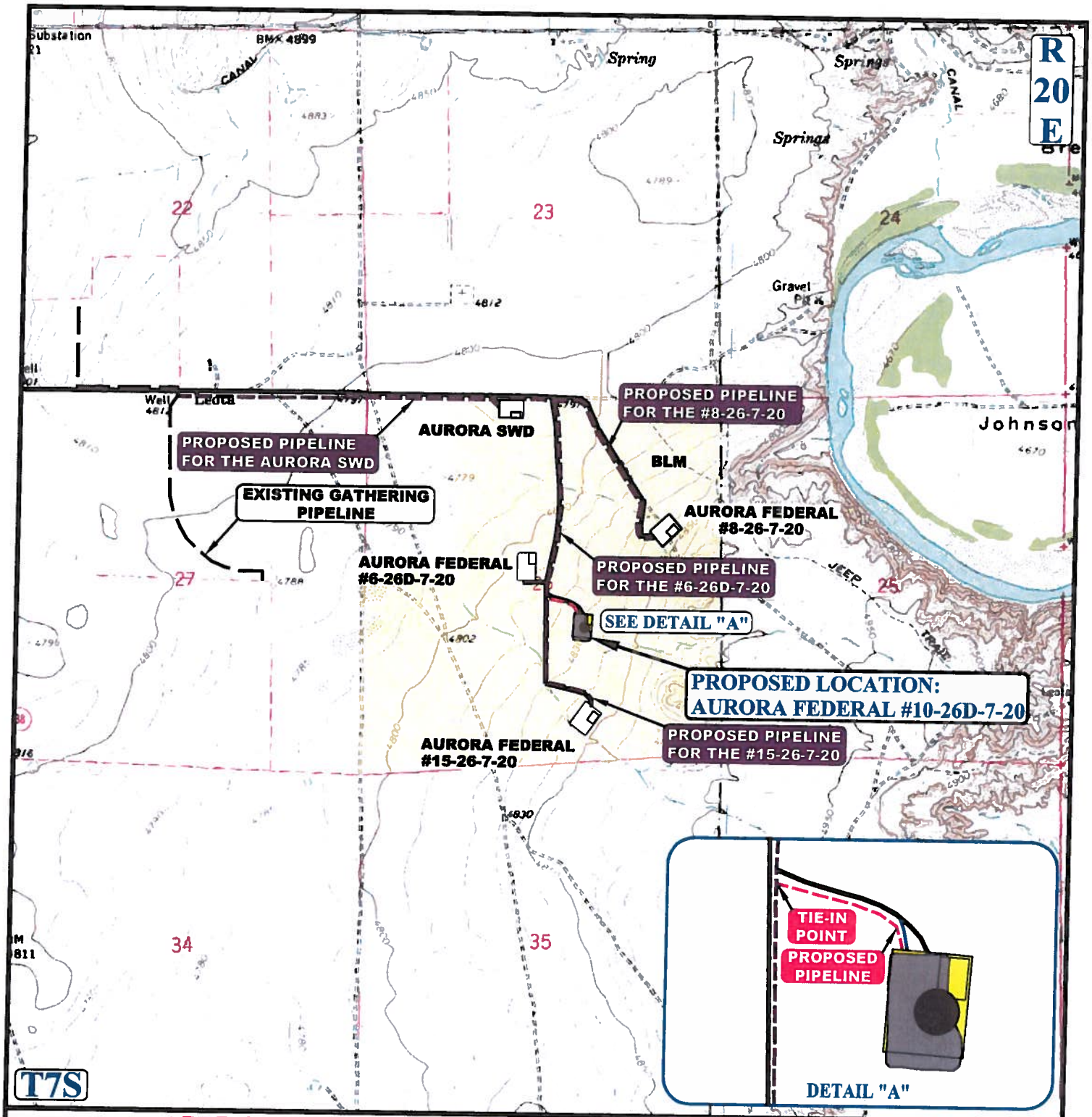

APPROXIMATE TOTAL PIPELINE DISTANCE = 482' +/-

NOTE: PARCEL DATA SHOWN HAS BEEN OBTAINED FROM VARIOUS SOURCES AND SHOULD BE USED FOR MAPPING, GRAPHIC AND PLANNING PURPOSES ONLY. NO WARRANTY IS MADE BY UINTAH ENGINEERING AND LAND SURVEYING (UELS) FOR ACCURACY OF THE PARCEL DATA.

LEGEND:

- EXISTING ROAD
- PROPOSED ROAD
- EXISTING PIPELINE
- PROPOSED PIPELINE
- PROPOSED PIPELINE (SERVICING OTHER WELLS)

N

BILL BARRETT CORPORATION

AURORA FEDERAL #10-26D-7-20
SECTION 26, T7S, R20E, S.L.B.&M.
2113' FSL 2062' FEL

DRAWN BY: N.W.	DATE DRAWN: 08-14-14
SCALE: 1" = 2000'	REVISED: 09-16-14 T.E.
PIPELINE MAP	TOPO C

UINTAH ENGINEERING & LAND SURVEYING

UELS, LLC
Corporate Office * 85 South 200 East
Vernal, UT 84078 * (435) 789-1017

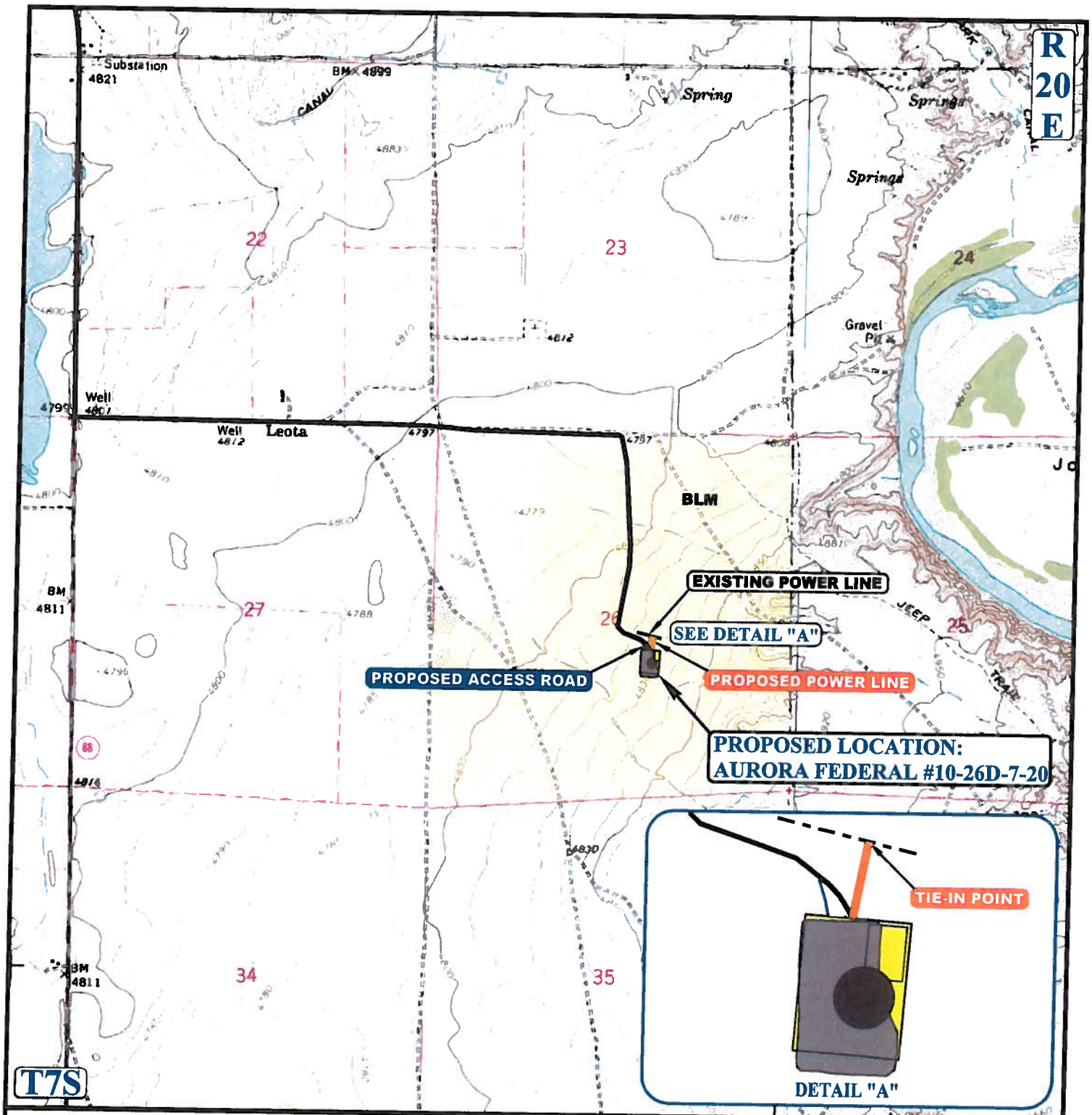

APPROXIMATE TOTAL POWER LINE DISTANCE = 202' +/-

NOTE: PARCEL DATA SHOWN HAS BEEN OBTAINED FROM VARIOUS SOURCES AND SHOULD BE USED FOR MAPPING, GRAPHIC AND PLANNING PURPOSES ONLY. NO WARRANTY IS MADE BY UINTAH ENGINEERING AND LAND SURVEYING (UELS) FOR ACCURACY OF THE PARCEL DATA.

LEGEND:

- EXISTING ROAD
- PROPOSED ROAD
- PROPOSED POWER LINE
- EXISTING POWER LINE

N

BILL BARRETT CORPORATION

AURORA FEDERAL #10-26D-7-20
SECTION 26, T7S, R20E, S.L.B.&M.
2113' FSL 2062' FEL

UINTAH ENGINEERING & LAND SURVEYING

UELS, LLC
Corporate Office * 85 South 200 East
Vernal, UT 84078 * (435) 789-1017

DRAWN BY: N.W.	DATE DRAWN: 08-14-14
SCALE: 1" = 2000'	REVISED: 09-16-14 T.E.
POWER LINE MAP	TOPO D