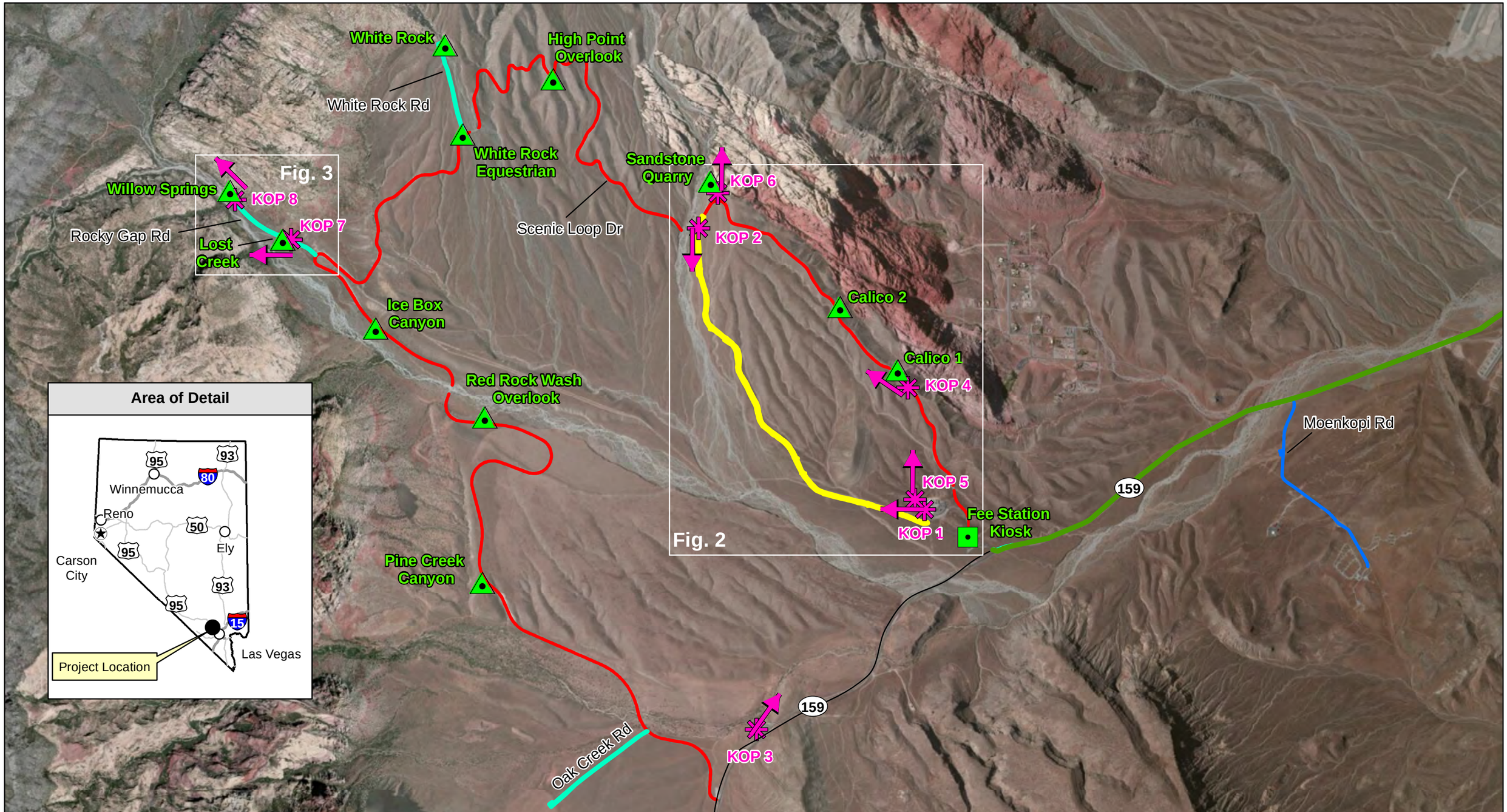

Key Observation Point
Parking Area Improvements
New Return Route
SR 159 Improvements
Moenkopi Road Repaving
Adjacent Roads Improvements
Scenic Loop Drive Repaving
Corresponding Figure Area
Fee Station Kiosk

N

0 1 Miles

IMAGE SOURCE: ESRI WORLD TOPOGRAPHIC MAP
DATA SOURCE: NEVADA BLM 4/1/2015

Figure 1
Project Overview

BLM-FHWA Red Rock Canyon
Red Rock Canyon National Conservation Area
Scenic Loop Dr and Parking Areas
Clark County, Nevada

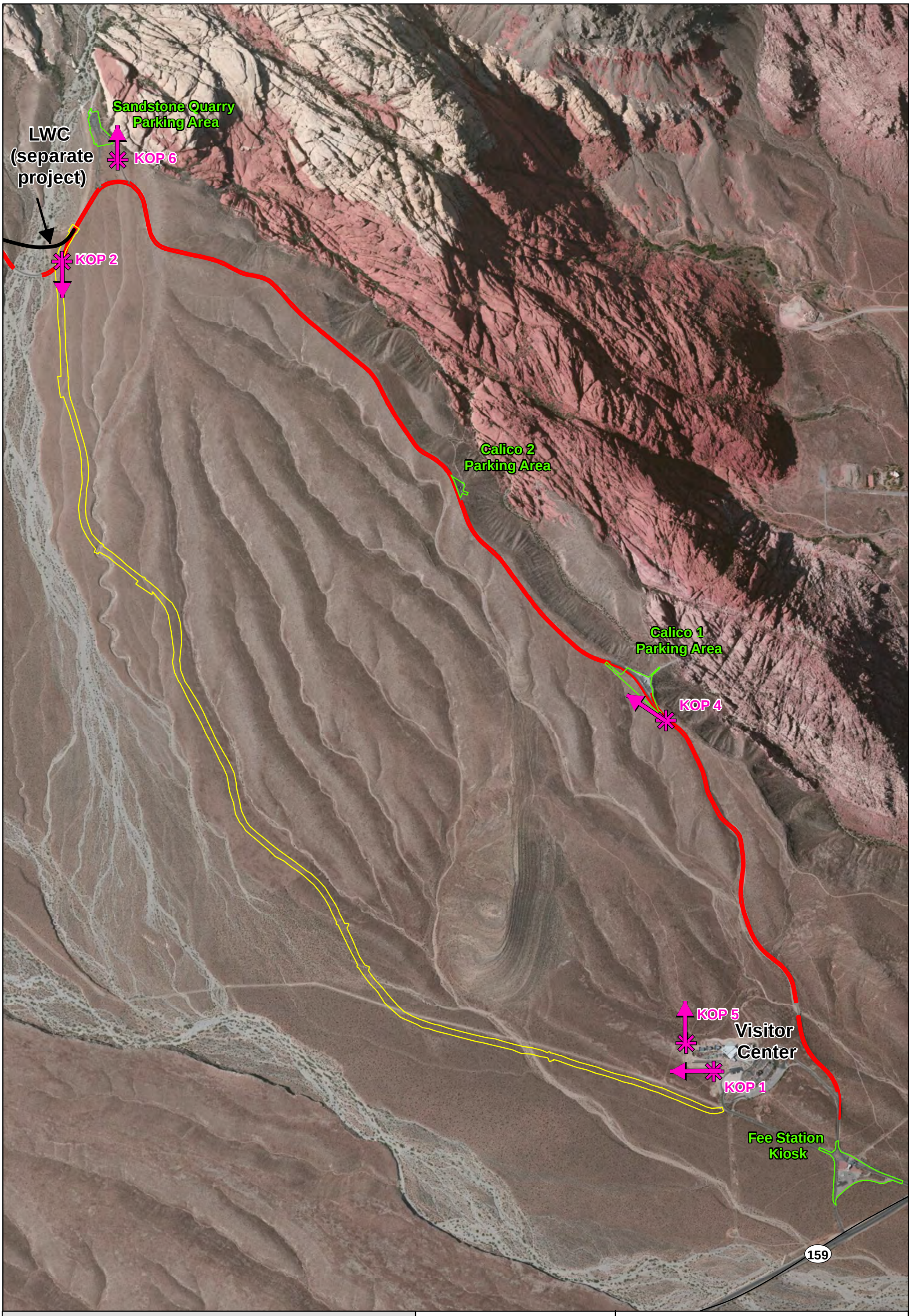

Key Observation Point

Parking Area/Fee Station Improvement Footprint

New Return Route Footprint

Scenic Loop Drive Repaving

N

0 1,000 Feet

IMAGE SOURCE: ESRI WORLD TOPOGRAPHIC MAP
DATA SOURCE: NEVADA BLM 4/1/2015

Figure 2
Calico 1/Calico2/Sandstone Quarry
New Return Route/Fee Station Kiosk
BLM-FHWA Red Rock Canyon
Red Rock Canyon National Conservation Area
Scenic Loop Dr and Parking Areas
Clark County, Nevada

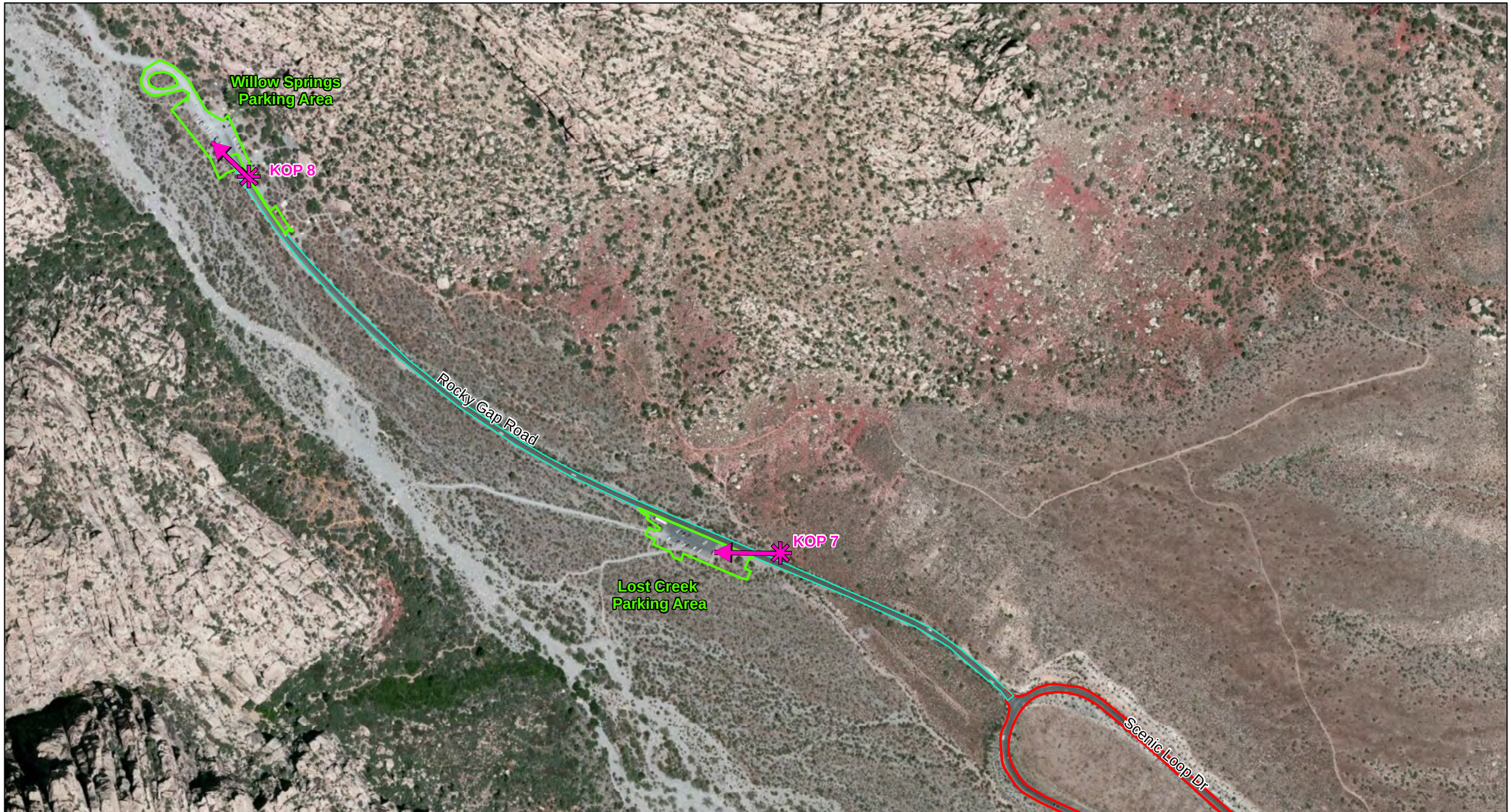

Key Observation Point

Adjacent Roads Improvements

Scenic Loop Drive Repaving

Parking Area Improvement Footprint

N

0 500 Feet

IMAGE SOURCE: ESRI WORLD TOPOGRAPHIC MAP
DATA SOURCE: NEVADA BLM 4/1/2015

Figure 3
Willow Spings/Lost Creek Parking

BLM-FHWA Red Rock Canyon
Red Rock Canyon National Conservation Area
Scenic Loop Dr and Parking Areas
Clark County, Nevada

A. Existing view looking west from the trail near the picnic area by the Visitor Center toward the southern end of the proposed alignment of the new return road from Sandstone to the Visitor Center.

B. Simulation of the view with the proposed return road in place.

Figure 4
KOP 1 - View from Trail Near Picnic Area by Visitor Center
BLM-FHWA Red Rock Canyon
Red Rock Canyon National Conservation Area
Scenic Loop Drive and Parking Areas
Clark County, Nevada

CH2MHILL®

A. Existing view looking south from Scenic Loop Drive toward the northern end of the proposed alignment of the new return road from Sandstone to the Visitor Center.

B. Simulation of the view after development of the proposed return road.

Figure 5
KOP 2 - View from Scenic Loop Drive Near Sandstone Wash
BLM-FHWA Red Rock Canyon
Red Rock Canyon National Conservation Area
Scenic Loop Drive and Parking Areas
Clark County, Nevada

A. Existing view looking northeast from Red Rock Overlook toward the proposed alignment of the new return road from Sandstone to the Visitor Center and toward the Calico 1 parking lot.

B. Simulation of the view after development of the proposed return road and the expansion of the Calico 1 parking lot.

Figure 6
KOP 3 - View from Red Rock Overlook
BLM-FHWA Red Rock Canyon
Red Rock Canyon National Conservation Area
Scenic Loop Drive and Parking Areas
Clark County, Nevada

CH2MHILL®

EN0421151056SCO 488202.63.EN red_rock_KOP3.ai 4/15

A. Existing view looking northwest along the Scenic Loop Drive toward the Calico Hills 1 Overlook.

B. Simulation of the view after the realignment of the segment of the Scenic Loop Drive in this area and the expansion of the Calico Hills 1 parking area.

Figure 7
KOP 4 - View from Scenic Loop Drive Near the Calico Hills 1 Overlook
BLM-FHWA Red Rock Canyon
Red Rock Canyon National Conservation Area
Scenic Loop Drive and Parking Areas
Clark County, Nevada

CH2MHILL®

EN0421151056SCO 488202.63.EN red_rock_KOP4.ai 4/15

A. Existing view looking north from the viewing platform at the Visitor Center toward the Calico Hills 1 Overlook parking area.

B. Simulation of the view after the expansion of the Calico Hills 1 parking area and the realignment of the segment of the Scenic Loop Drive in front of it.

Figure 8
KOP 5 - View from the Viewing Platform at the Visitor Center Toward the Calico Hills 1 Overlook Parking Area
BLM-FHWA Red Rock Canyon
Red Rock Canyon National Conservation Area
Scenic Loop Drive and Parking Areas
Clark County, Nevada

CH2MHILL.

A. Existing view looking north along the Sandstone Quarry parking area entrance road into the Sandstone Quarry parking lot.

B. Simulation of the view after the expansion of the Sandstone Quarry parking lot.

Figure 9
KOP 6 - View from Sandstone Quarry Parking Area Entrance Road
BLM-FHWA Red Rock Canyon
Red Rock Canyon National Conservation Area
Scenic Loop Drive and Parking Areas
Clark County, Nevada

CH2MHILL®

A. Existing view looking west along Rocky Gap Road toward the Lost Creek Parking Area.

B. Simulation of the view after the expansion of the Lost Creek parking area.

Figure 10
KOP 7 - View from Rocky Gap Road Toward the Lost Creek Parking Area
BLM-FHWA Red Rock Canyon
Red Rock Canyon National Conservation Area
Scenic Loop Drive and Parking Areas
Clark County, Nevada

A. Existing view looking northwest along Rocky Gap Road toward the Willow Springs Parking Area

B. Simulation of the view after the expansion of the Willow Springs parking area.

Figure 11
KOP 8 - View from Rocky Gap Road Toward the Willow Springs Parking Area
BLM-FHWA Red Rock Canyon
Red Rock Canyon National Conservation Area
Scenic Loop Drive and Parking Areas
Clark County, Nevada

CH2MHILL®

EN0421151056SCO 488202.63.EN red_rock_KOP8.ai 4/15