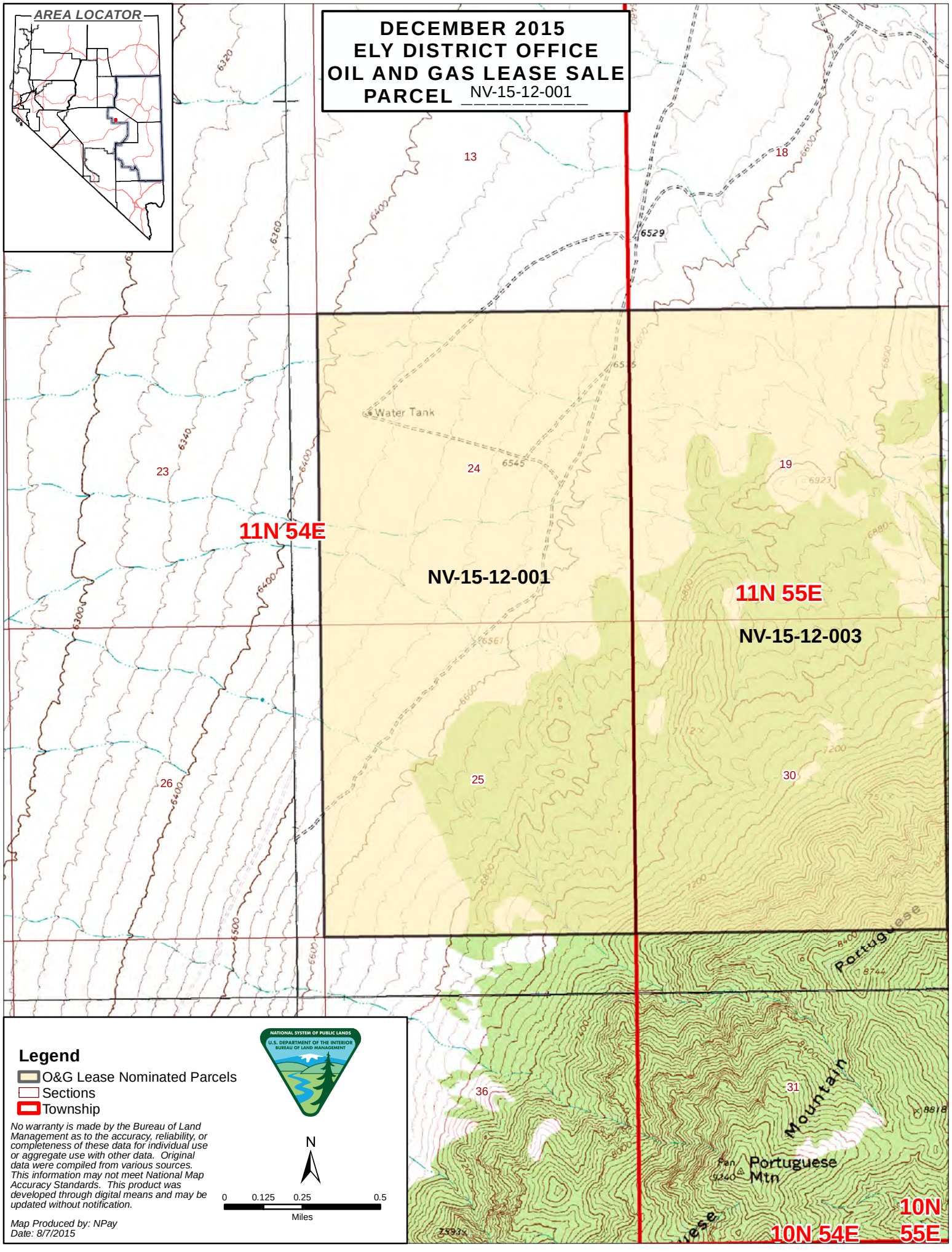

No warranty is made by the Bureau of Land Management as to the accuracy, reliability, or completeness of these data for individual use or aggregate use with other data. Original data were compiled from various sources. This information may not meet National Map Accuracy Standards. This product was developed through digital means and may be updated without notification.

Map Produced by: NPay
Date: 8/7/2015

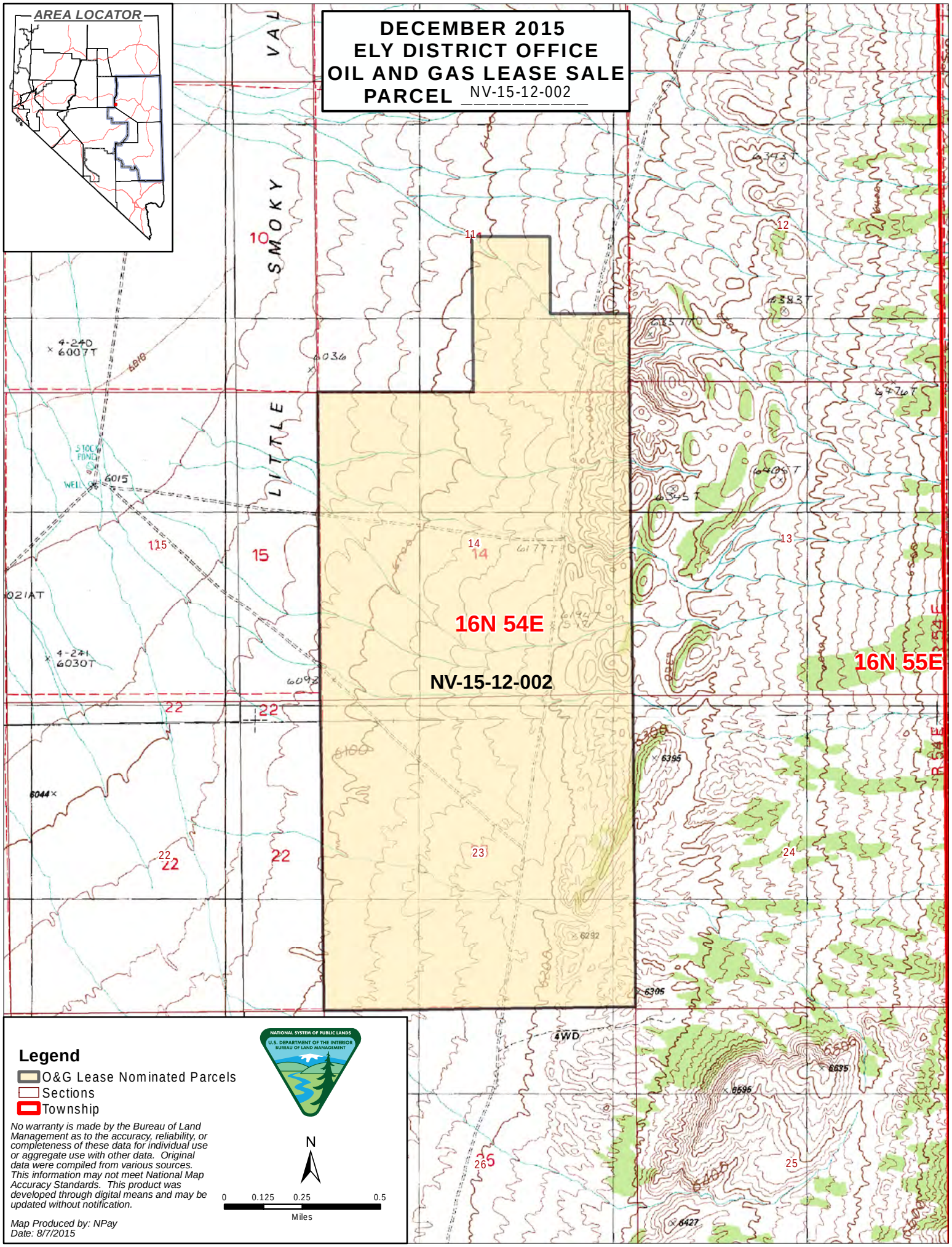
AREA LOCATOR
DECEMBER 2015
ELY DISTRICT OFFICE
OIL AND GAS LEASE SALE
PARCEL NV-15-12-002
SMOKY VAL
LITTLE
16N 54E
NV-15-12-002
16N 55E
Legend
O&G Lease Nominated Parcels
Sections
Township
No warranty is made by the Bureau of Land Management as to the accuracy, reliability, or completeness of these data for individual use or aggregate use with other data. Original data were compiled from various sources. This information may not meet National Map Accuracy Standards. This product was developed through digital means and may be updated without notification.
Map Produced by: NPay
Date: 8/7/2015
NATIONAL SYSTEM OF PUBLIC LANDS
U.S. DEPARTMENT OF THE INTERIOR
BUREAU OF LAND MANAGEMENT
N
0 0.125 0.25 0.5
Miles

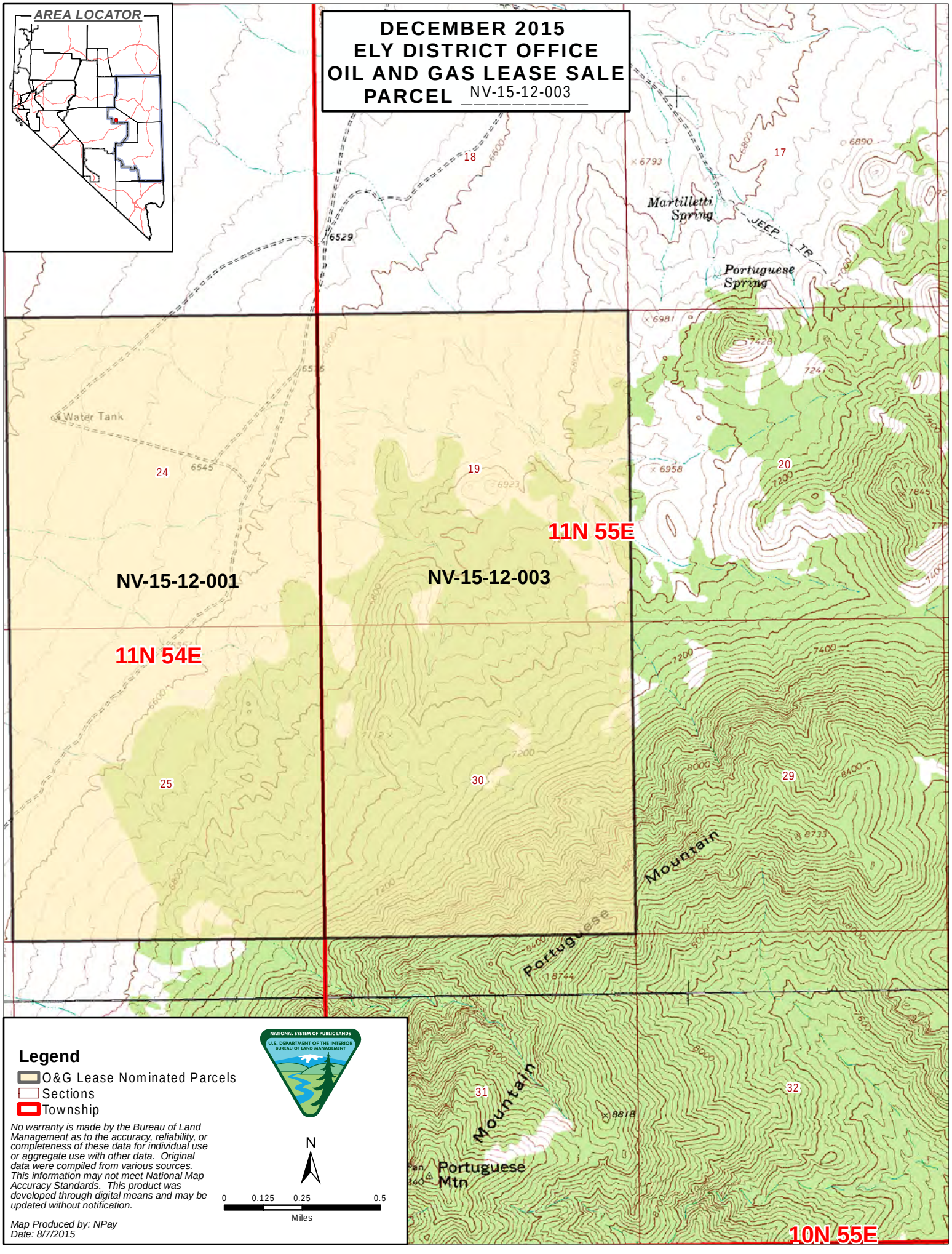
AREA LOCATOR
DECEMBER 2015
ELY DISTRICT OFFICE
OIL AND GAS LEASE SALE
PARCEL NV-15-12-003
Martilletti Spring
Portuguese Spring
JEEP TR
Water Tank
NV-15-12-001
NV-15-12-003
11N 55E
11N 54E
10N 55E
Portuguese Mountain
Portuguese Mtn
Legend
O&G Lease Nominated Parcels
Sections
Township
NATIONAL SYSTEM OF PUBLIC LANDS
U.S. DEPARTMENT OF THE INTERIOR BUREAU OF LAND MANAGEMENT
N
0 0.125 0.25 0.5
Miles
No warranty is made by the Bureau of Land Management as to the accuracy, reliability, or completeness of these data for individual use or aggregate use with other data. Original data were compiled from various sources. This information may not meet National Map Accuracy Standards. This product was developed through digital means and may be updated without notification.
Map Produced by: NPay
Date: 8/7/2015

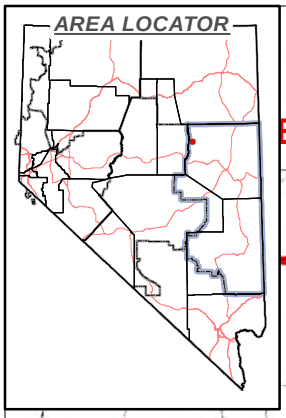

DECEMBER 2015
ELY DISTRICT OFFICE
OIL AND GAS LEASE SALE
PARCEL NV-15-12-004

56E

NV-15-12-004

NV-15-12-004

22N 55E

22N 56E

NEWARK

Legend

- O&G Lease Nominated Parcels
- Sections
- Township

No warranty is made by the Bureau of Land Management as to the accuracy, reliability, or completeness of these data for individual use or aggregate use with other data. Original data were compiled from various sources. This information may not meet National Map Accuracy Standards. This product was developed through digital means and may be updated without notification.

Map Produced by: NPay
Date: 8/7/2015

N

0 0.125 0.25 0.5
Miles

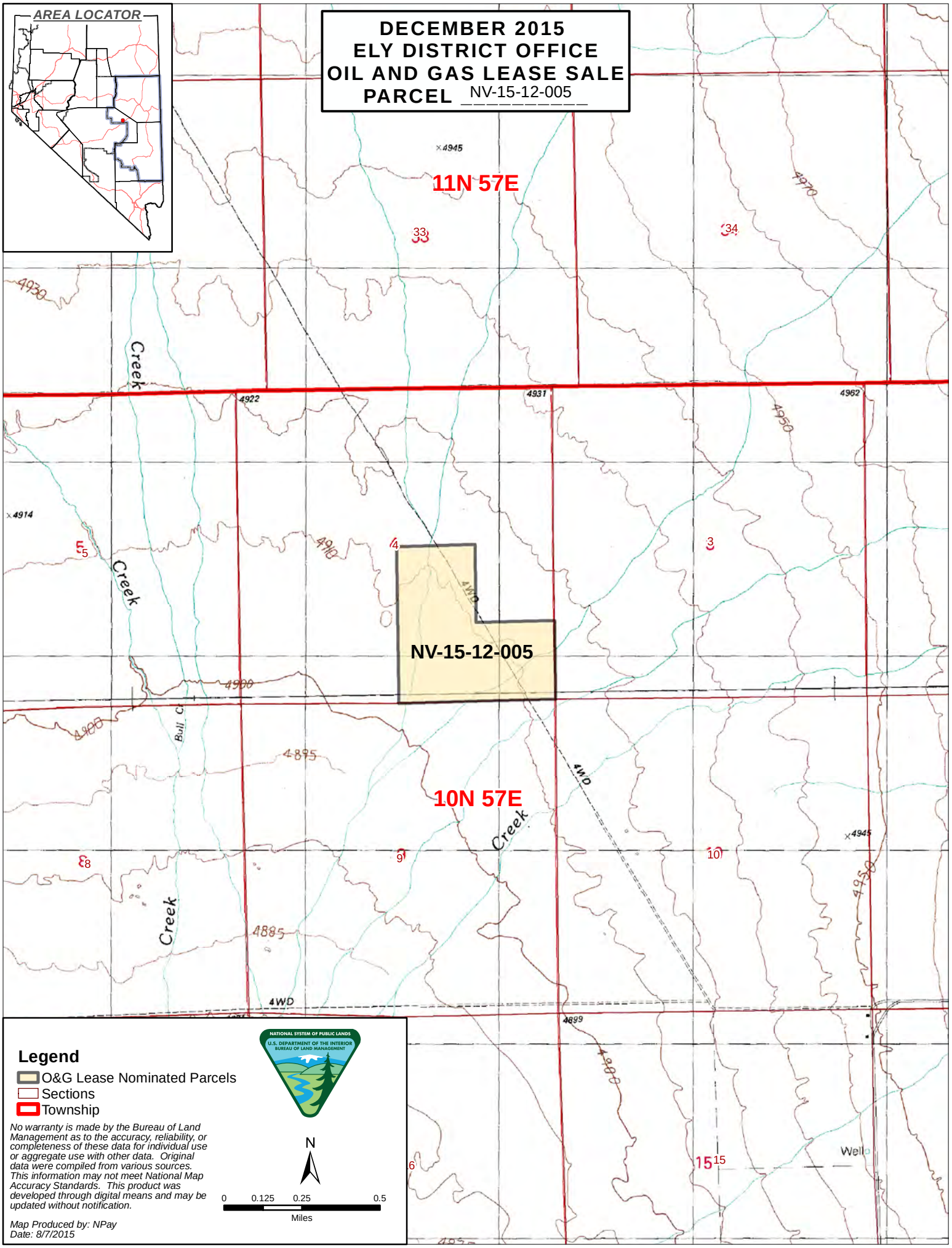
AREA LOCATOR
DECEMBER 2015
ELY DISTRICT OFFICE
OIL AND GAS LEASE SALE
PARCEL NV-15-12-005
11N 57E
10N 57E
NV-15-12-005
Creek
Bull Creek
4WD
Legend
O&G Lease Nominated Parcels
Sections
Township
No warranty is made by the Bureau of Land Management as to the accuracy, reliability, or completeness of these data for individual use or aggregate use with other data. Original data were compiled from various sources. This information may not meet National Map Accuracy Standards. This product was developed through digital means and may be updated without notification.
Map Produced by: NPay
Date: 8/7/2015
N
0 0.125 0.25 0.5
Miles

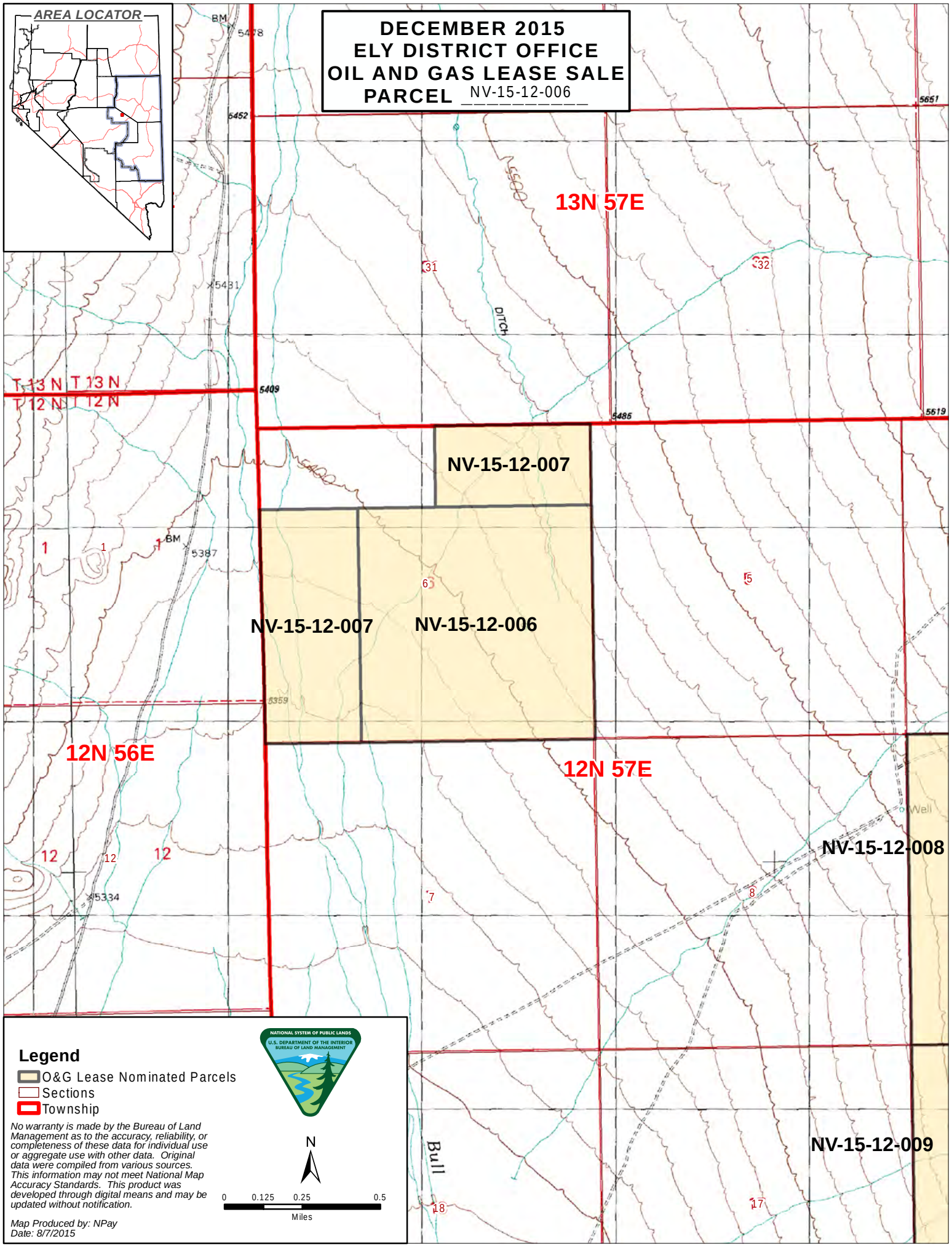
DECEMBER 2015
ELY DISTRICT OFFICE
OIL AND GAS LEASE SALE
PARCEL NV-15-12-006
AREA LOCATOR
13N 57E
12N 56E
12N 57E
T 13 N
T 12 N
NV-15-12-007
NV-15-12-006
NV-15-12-008
NV-15-12-009
DITCH
Bull
Well
5478
5452
5651
5431
5409
5485
5619
5387
5359
5334
Legend
O&G Lease Nominated Parcels
Sections
Township
No warranty is made by the Bureau of Land Management as to the accuracy, reliability, or completeness of these data for individual use or aggregate use with other data. Original data were compiled from various sources. This information may not meet National Map Accuracy Standards. This product was developed through digital means and may be updated without notification.
Map Produced by: NPay
Date: 8/7/2015
NATIONAL SYSTEM OF PUBLIC LANDS
U.S. DEPARTMENT OF THE INTERIOR
BUREAU OF LAND MANAGEMENT
N
0
0.125
0.25
0.5
Miles

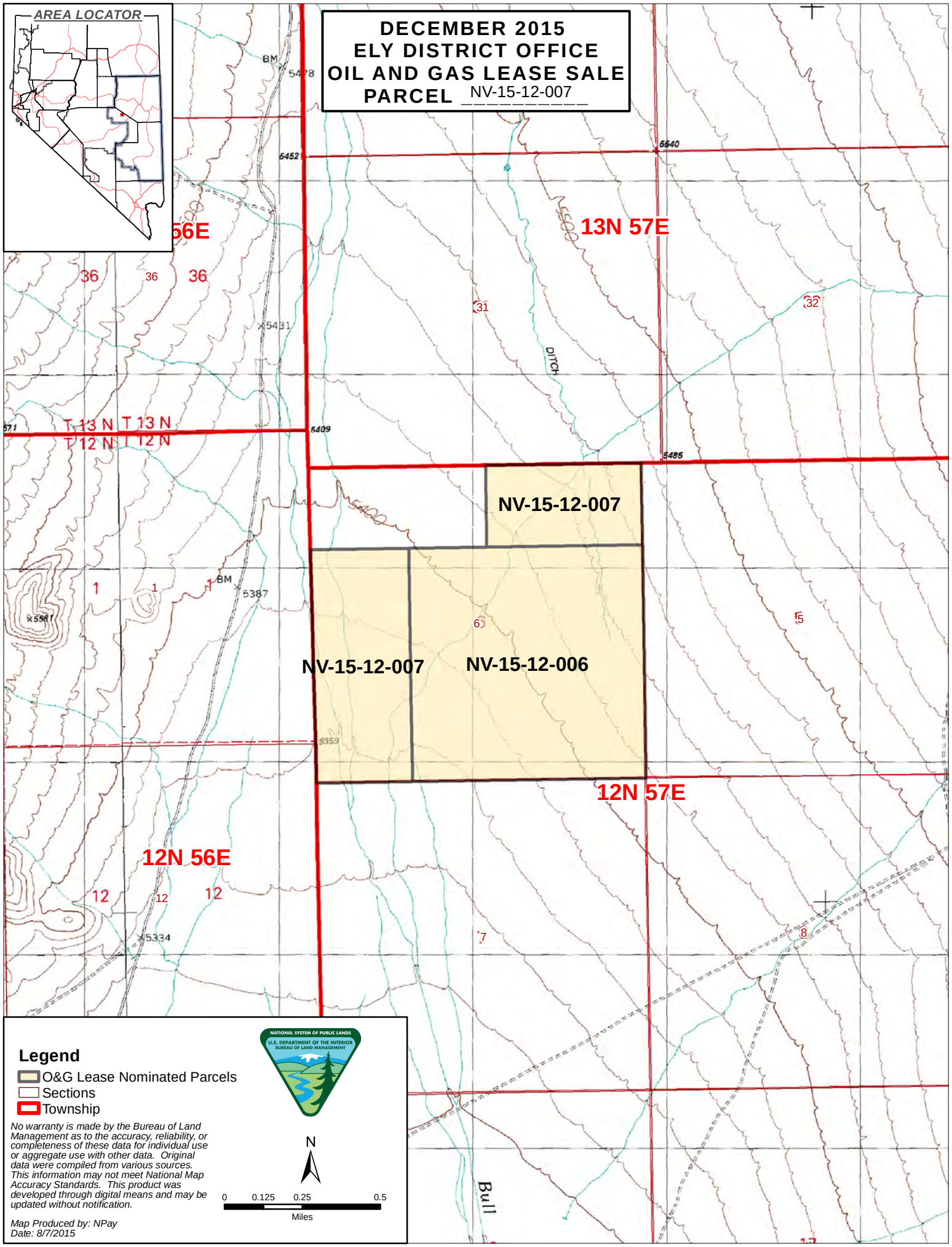
DECEMBER 2015
ELY DISTRICT OFFICE
OIL AND GAS LEASE SALE
PARCEL NV-15-12-007
AREA LOCATOR
13N 57E
12N 57E
12N 56E
NV-15-12-007
NV-15-12-007
NV-15-12-006
T 13 N
T 12 N
DITCH
Bull
Legend
O&G Lease Nominated Parcels
Sections
Township
No warranty is made by the Bureau of Land Management as to the accuracy, reliability, or completeness of these data for individual use or aggregate use with other data. Original data were compiled from various sources. This information may not meet National Map Accuracy Standards. This product was developed through digital means and may be updated without notification.
Map Produced by: NPay
Date: 8/7/2015
NATIONAL SYSTEM OF PUBLIC LANDS
U.S. DEPARTMENT OF THE INTERIOR
BUREAU OF LAND MANAGEMENT
N
0
0.125
0.25
0.5
Miles

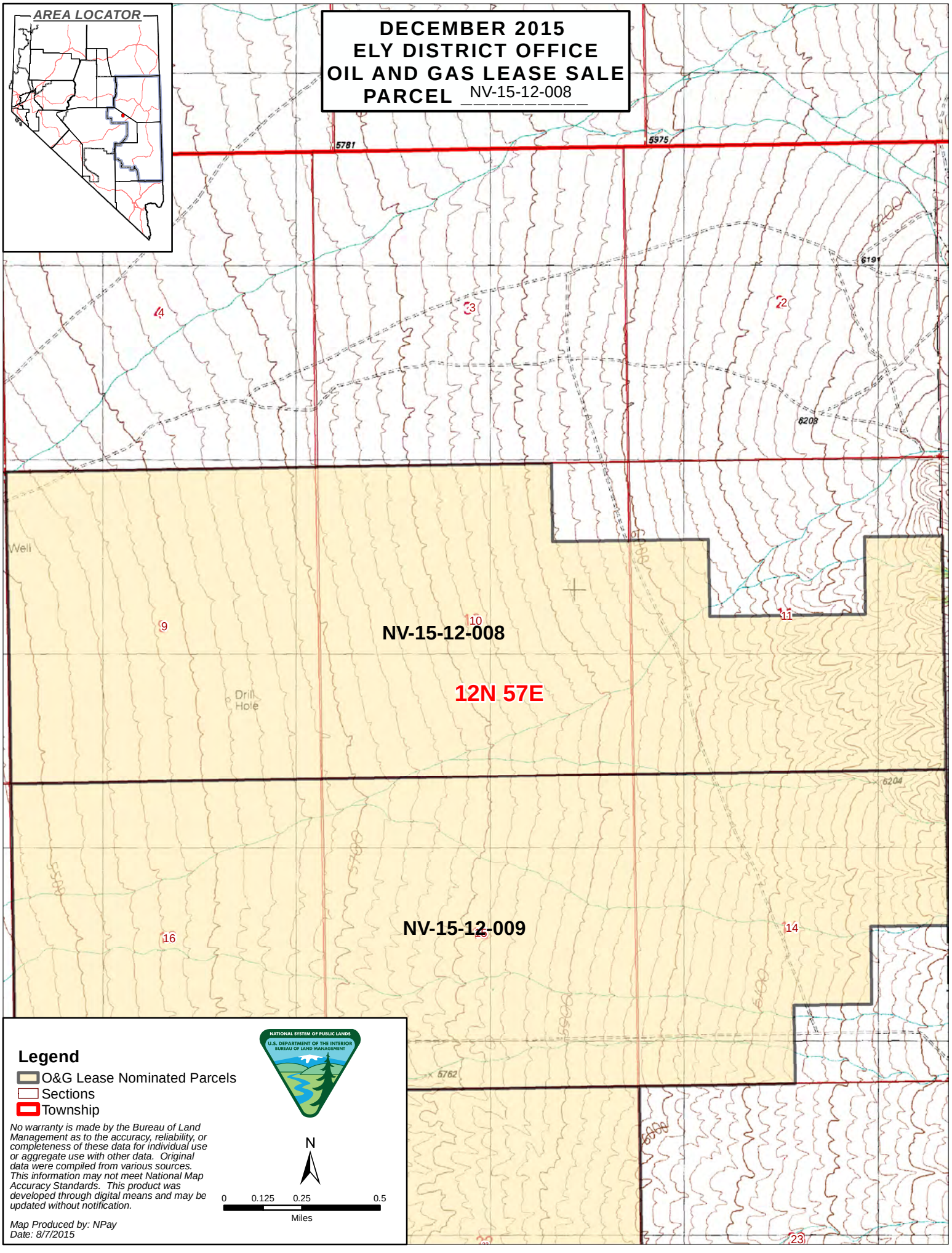
AREA LOCATOR
DECEMBER 2015
ELY DISTRICT OFFICE
OIL AND GAS LEASE SALE
PARCEL NV-15-12-008
NV-15-12-008
12N 57E
NV-15-12-009
Well
Drill Hole
Legend
O&G Lease Nominated Parcels
Sections
Township
No warranty is made by the Bureau of Land Management as to the accuracy, reliability, or completeness of these data for individual use or aggregate use with other data. Original data were compiled from various sources. This information may not meet National Map Accuracy Standards. This product was developed through digital means and may be updated without notification.
Map Produced by: NPay
Date: 8/7/2015
NATIONAL SYSTEM OF PUBLIC LANDS
U.S. DEPARTMENT OF THE INTERIOR
BUREAU OF LAND MANAGEMENT
N
0 0.125 0.25 0.5
Miles

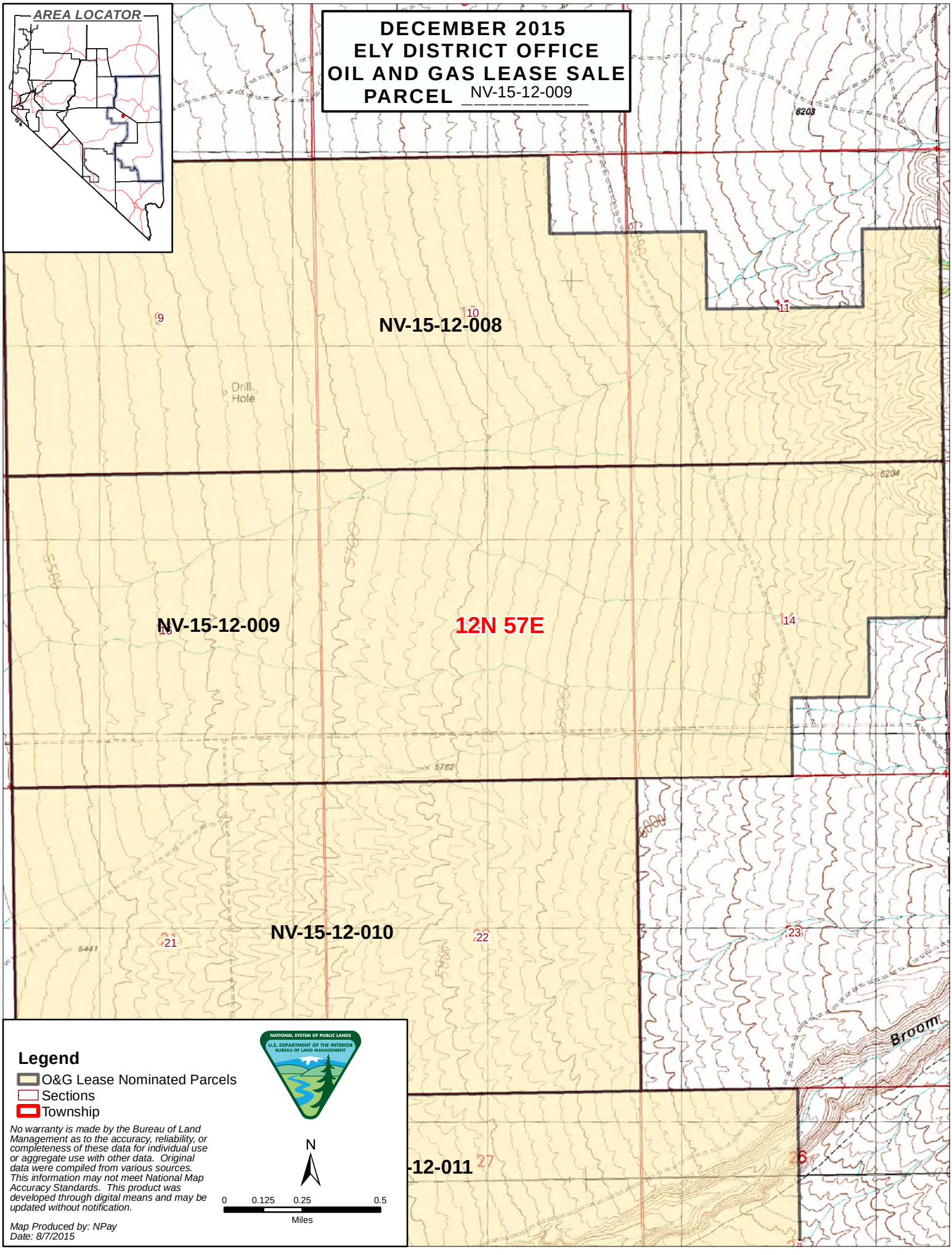
AREA LOCATOR
DECEMBER 2015
ELY DISTRICT OFFICE
OIL AND GAS LEASE SALE
PARCEL NV-15-12-009
NV-15-12-008
NV-15-12-009
NV-15-12-010
12N 57E
Drill Hole
Broom
Legend
O&G Lease Nominated Parcels
Sections
Township
No warranty is made by the Bureau of Land Management as to the accuracy, reliability, or completeness of these data for individual use or aggregate use with other data. Original data were compiled from various sources. This information may not meet National Map Accuracy Standards. This product was developed through digital means and may be updated without notification.
Map Produced by: NPay
Date: 8/7/2015
NATIONAL SYSTEM OF PUBLIC LANDS
U.S. DEPARTMENT OF THE INTERIOR
BUREAU OF LAND MANAGEMENT
N
0 0.125 0.25 0.5
Miles

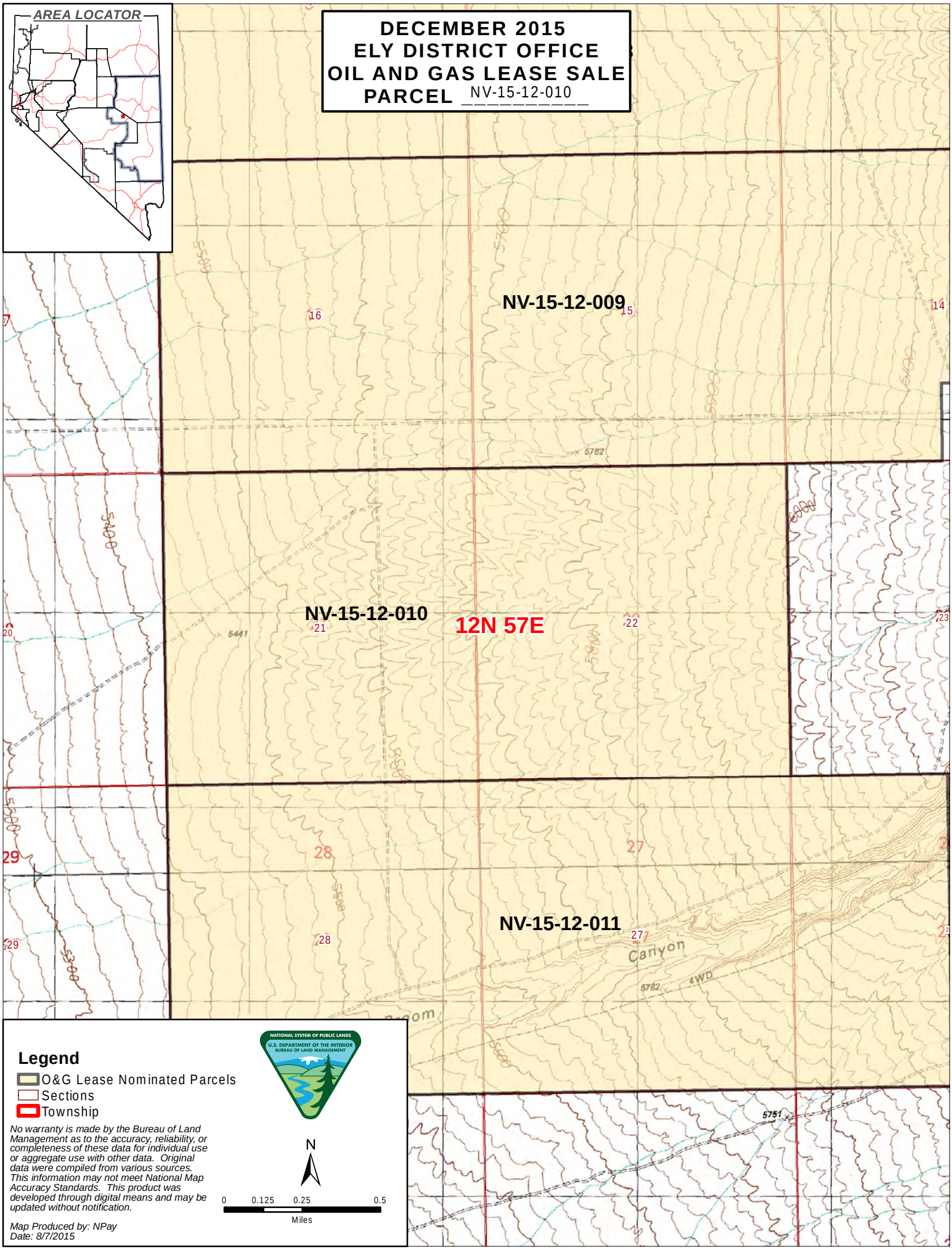

No warranty is made by the Bureau of Land Management as to the accuracy, reliability, or completeness of these data for individual use or aggregate use with other data. Original data were compiled from various sources. This information may not meet National Map Accuracy Standards. This product was developed through digital means and may be updated without notification.

Map Produced by: NPay
Date: 8/7/2015

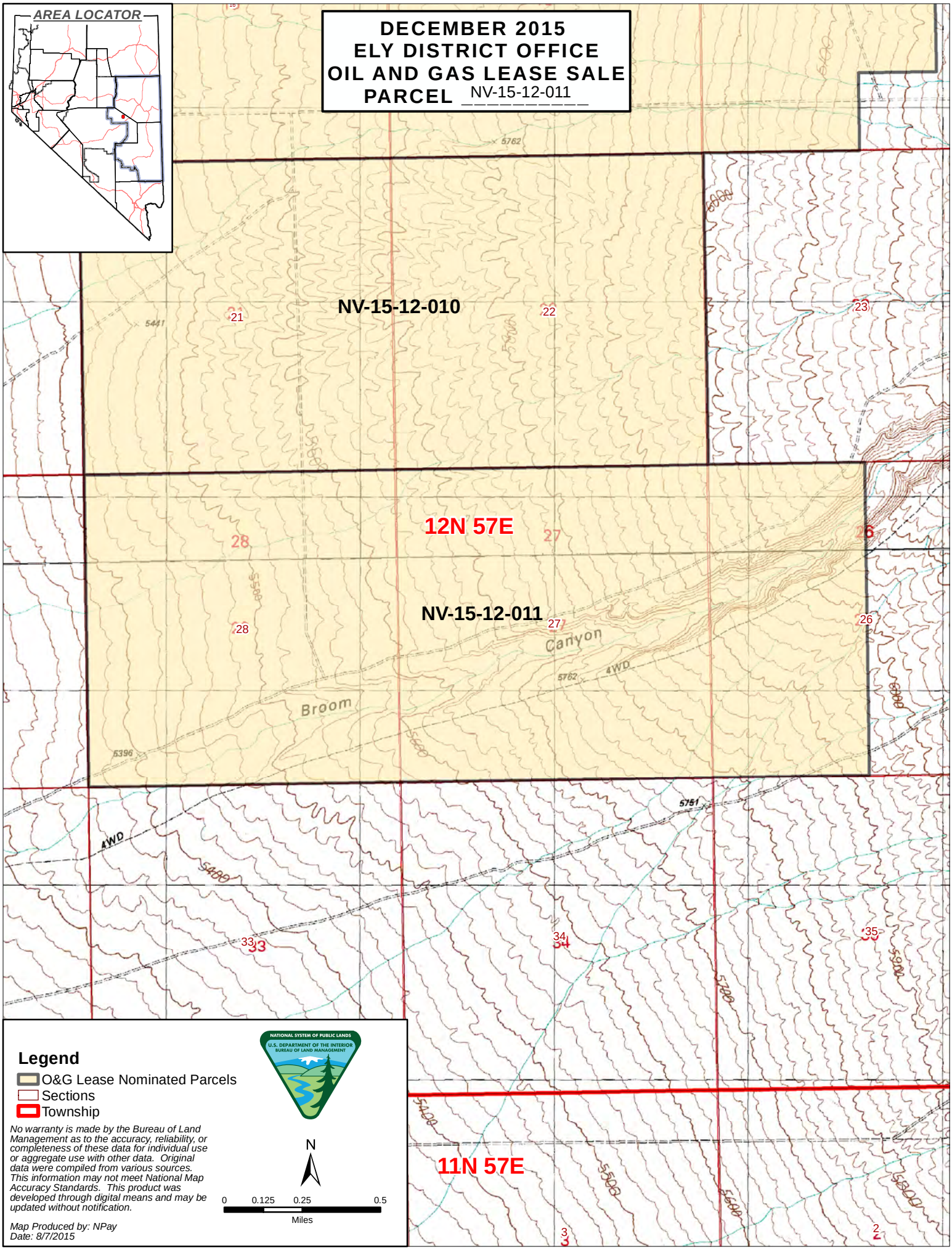
DECEMBER 2015
ELY DISTRICT OFFICE
OIL AND GAS LEASE SALE
PARCEL NV-15-12-011
AREA LOCATOR
NV-15-12-010
NV-15-12-011
12N 57E
11N 57E
Broom
Canyon
4WD
5762
5441
5396
5751
21
22
23
28
27
26
33
34
35
Legend
O&G Lease Nominated Parcels
Sections
Township
No warranty is made by the Bureau of Land Management as to the accuracy, reliability, or completeness of these data for individual use or aggregate use with other data. Original data were compiled from various sources. This information may not meet National Map Accuracy Standards. This product was developed through digital means and may be updated without notification.
Map Produced by: NPay
Date: 8/7/2015
NATIONAL SYSTEM OF PUBLIC LANDS
U.S. DEPARTMENT OF THE INTERIOR
BUREAU OF LAND MANAGEMENT
N
0
0.125
0.25
0.5
Miles

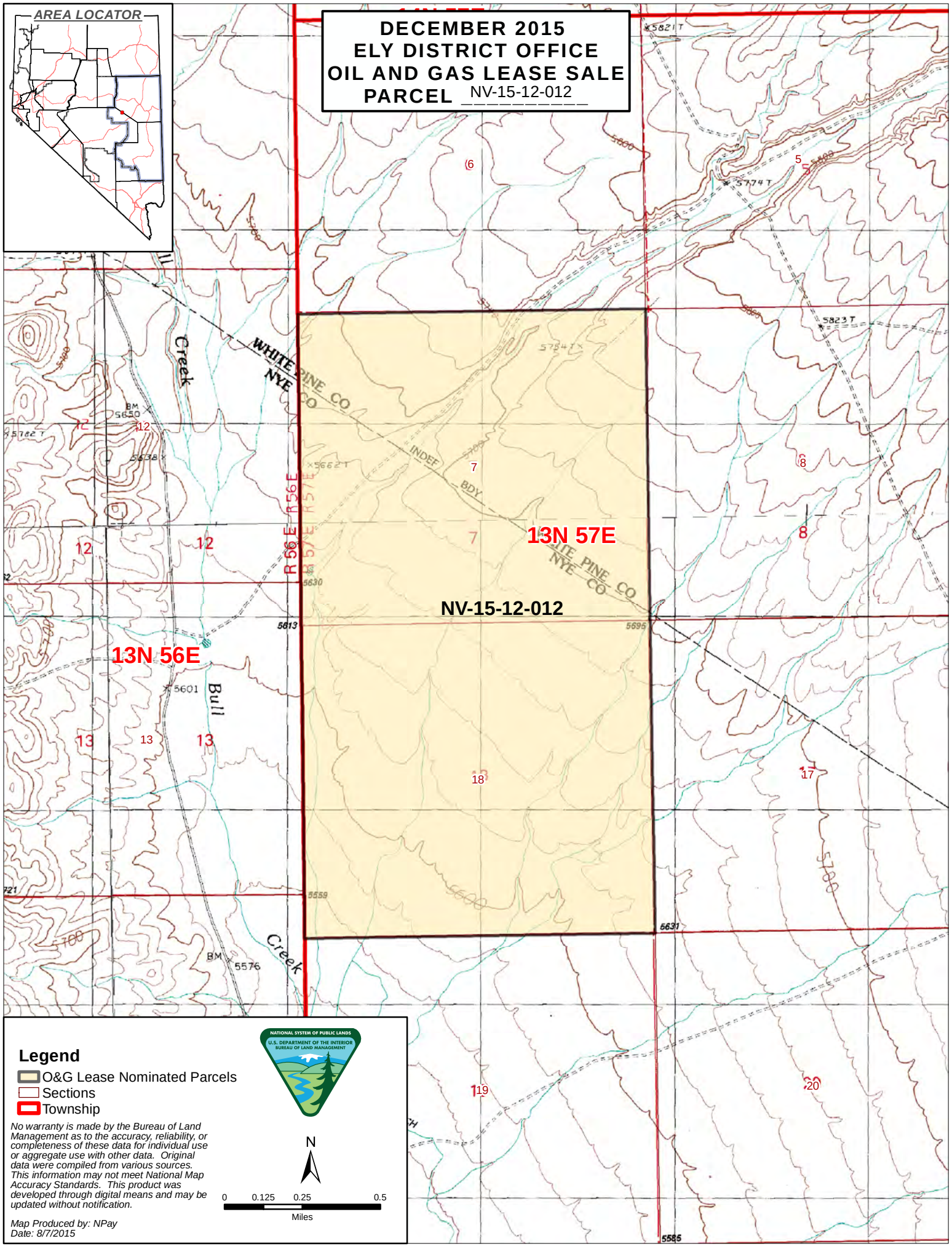
DECEMBER 2015
ELY DISTRICT OFFICE
OIL AND GAS LEASE SALE
PARCEL NV-15-12-012
AREA LOCATOR
NV-15-12-012
13N 57E
13N 56E
WHITE PINE CO
NYE CO
INDEF BDY
R 56 E
R 57 E
Creek
Bull
Creek
Legend
O&G Lease Nominated Parcels
Sections
Township
No warranty is made by the Bureau of Land Management as to the accuracy, reliability, or completeness of these data for individual use or aggregate use with other data. Original data were compiled from various sources. This information may not meet National Map Accuracy Standards. This product was developed through digital means and may be updated without notification.
Map Produced by: NPay
Date: 8/7/2015
NATIONAL SYSTEM OF PUBLIC LANDS
U.S. DEPARTMENT OF THE INTERIOR
BUREAU OF LAND MANAGEMENT
N
0 0.125 0.25 0.5
Miles

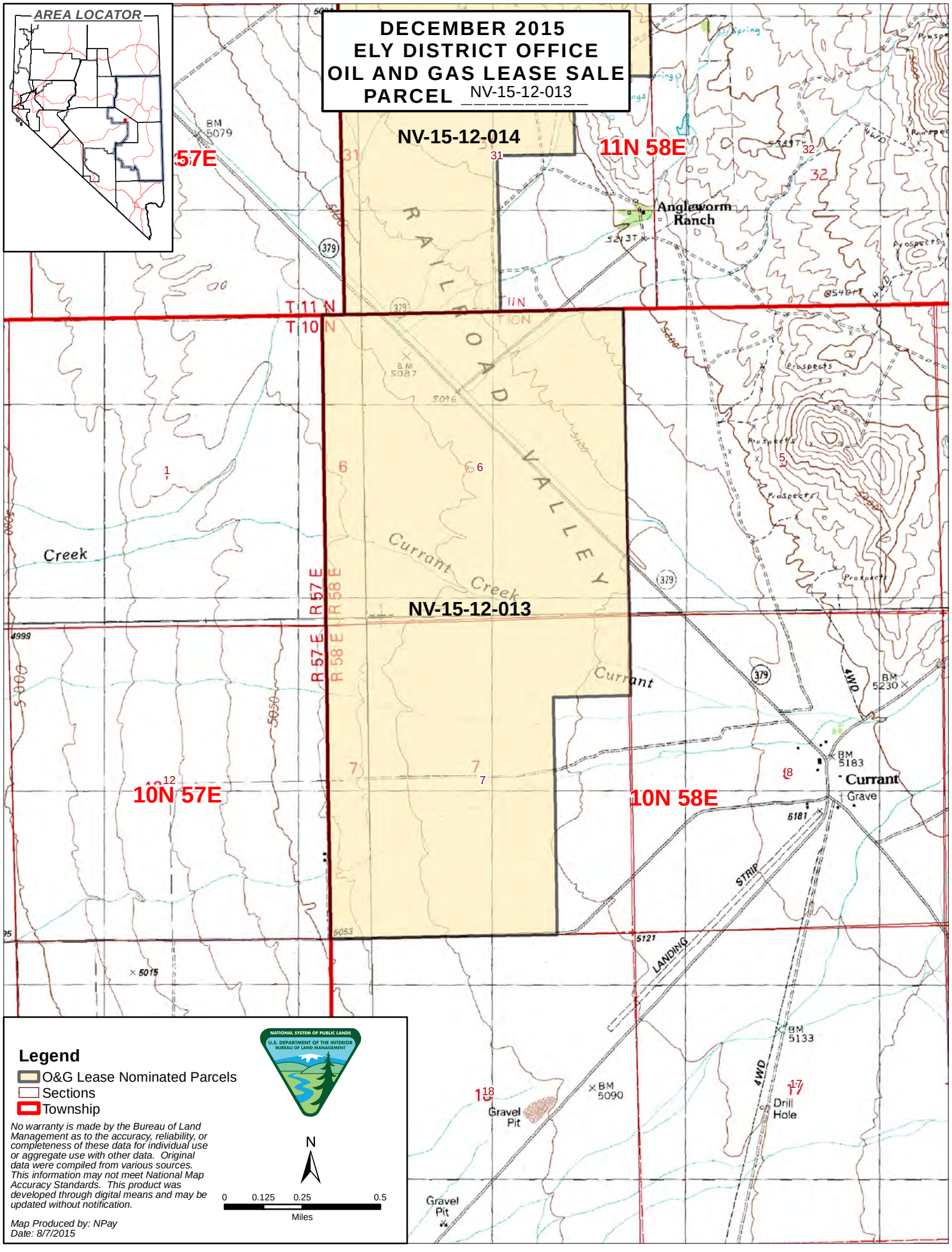
AREA LOCATOR
DECEMBER 2015
ELY DISTRICT OFFICE
OIL AND GAS LEASE SALE
PARCEL NV-15-12-013
NV-15-12-014
NV-15-12-013
11N 58E
10N 57E
10N 58E
57E
T 11 N
T 10 N
R 57 E
R 58 E
RAILROAD VALLEY
Currant Creek
Angleworm Ranch
Currant
Grave
Gravel Pit
Drill Hole
BM 5079
BM 5087
BM 5230
BM 5183
BM 5133
BM 5090
STRIP
LANDING
4WD
Legend
O&G Lease Nominated Parcels
Sections
Township
N
0 0.125 0.25 0.5
Miles
No warranty is made by the Bureau of Land Management as to the accuracy, reliability, or completeness of these data for individual use or aggregate use with other data. Original data were compiled from various sources. This information may not meet National Map Accuracy Standards. This product was developed through digital means and may be updated without notification.
Map Produced by: NPay
Date: 8/7/2015

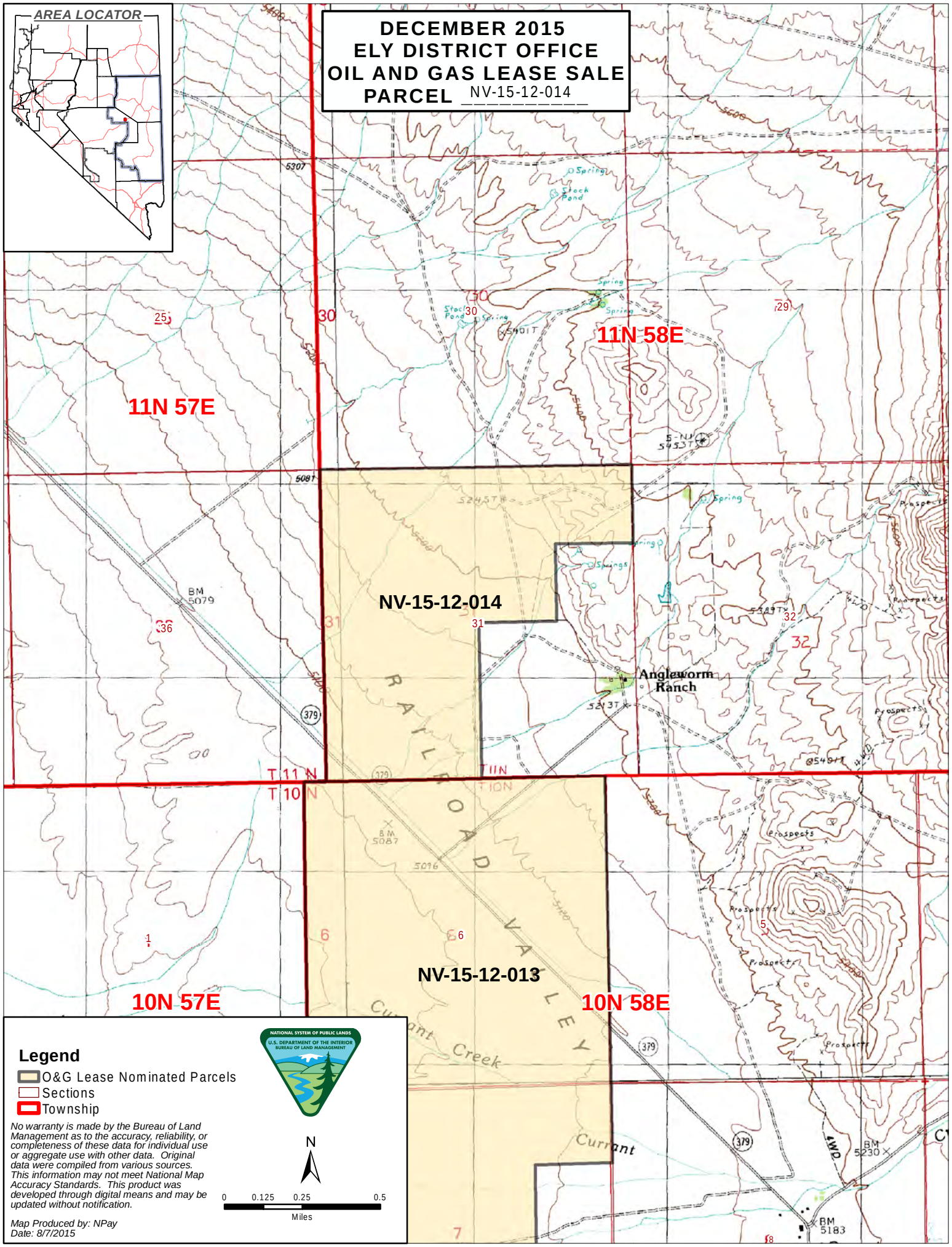
AREA LOCATOR
DECEMBER 2015
ELY DISTRICT OFFICE
OIL AND GAS LEASE SALE
PARCEL NV-15-12-014
11N 58E
11N 57E
NV-15-12-014
Angleworm Ranch
T 11 N
T 10 N
RAILROAD VALLEY
NV-15-12-013
10N 57E
10N 58E
Currant Creek
Currant
Legend
O&G Lease Nominated Parcels
Sections
Township
No warranty is made by the Bureau of Land Management as to the accuracy, reliability, or completeness of these data for individual use or aggregate use with other data. Original data were compiled from various sources. This information may not meet National Map Accuracy Standards. This product was developed through digital means and may be updated without notification.
Map Produced by: NPay
Date: 8/7/2015
NATIONAL SYSTEM OF PUBLIC LANDS
U.S. DEPARTMENT OF THE INTERIOR
BUREAU OF LAND MANAGEMENT
N
0 0.125 0.25 0.5
Miles

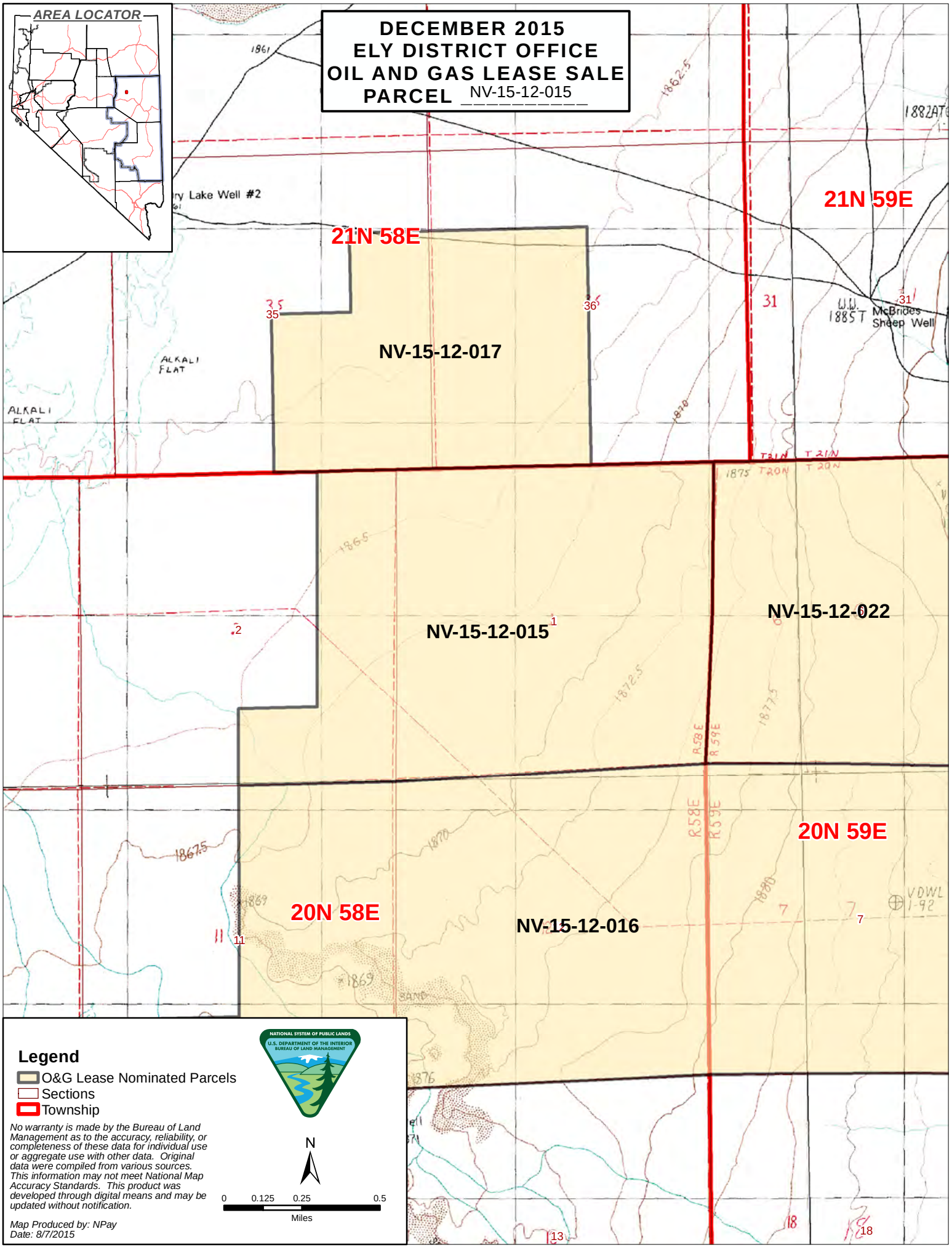

No warranty is made by the Bureau of Land Management as to the accuracy, reliability, or completeness of these data for individual use or aggregate use with other data. Original data were compiled from various sources. This information may not meet National Map Accuracy Standards. This product was developed through digital means and may be updated without notification.

Map Produced by: NPay
Date: 8/7/2015

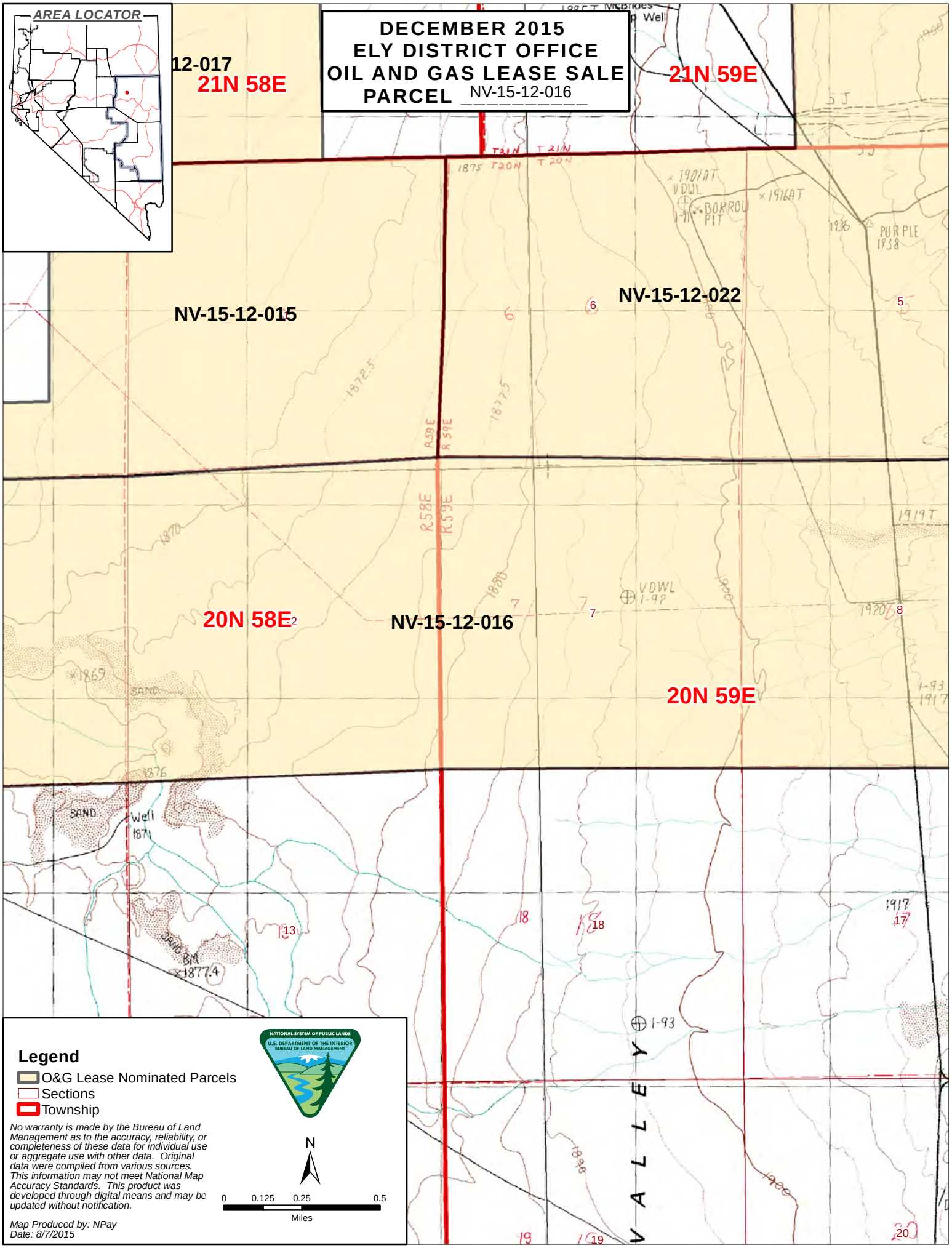
DECEMBER 2015
ELY DISTRICT OFFICE
OIL AND GAS LEASE SALE
PARCEL NV-15-12-016
AREA LOCATOR
12-017
21N 58E
21N 59E
NV-15-12-015
NV-15-12-022
NV-15-12-016
20N 58E
20N 59E
T21N
T20N
R58E
R59E
BORROW PIT
PURPLE 1938
VDWL 1-92
SAND
Well 1871
SAND BM 1877.4
1-93
VALLEY
Legend
O&G Lease Nominated Parcels
Sections
Township
No warranty is made by the Bureau of Land Management as to the accuracy, reliability, or completeness of these data for individual use or aggregate use with other data. Original data were compiled from various sources. This information may not meet National Map Accuracy Standards. This product was developed through digital means and may be updated without notification.
Map Produced by: NPay
Date: 8/7/2015
NATIONAL SYSTEM OF PUBLIC LANDS
U.S. DEPARTMENT OF THE INTERIOR
BUREAU OF LAND MANAGEMENT
N
0 0.125 0.25 0.5
Miles

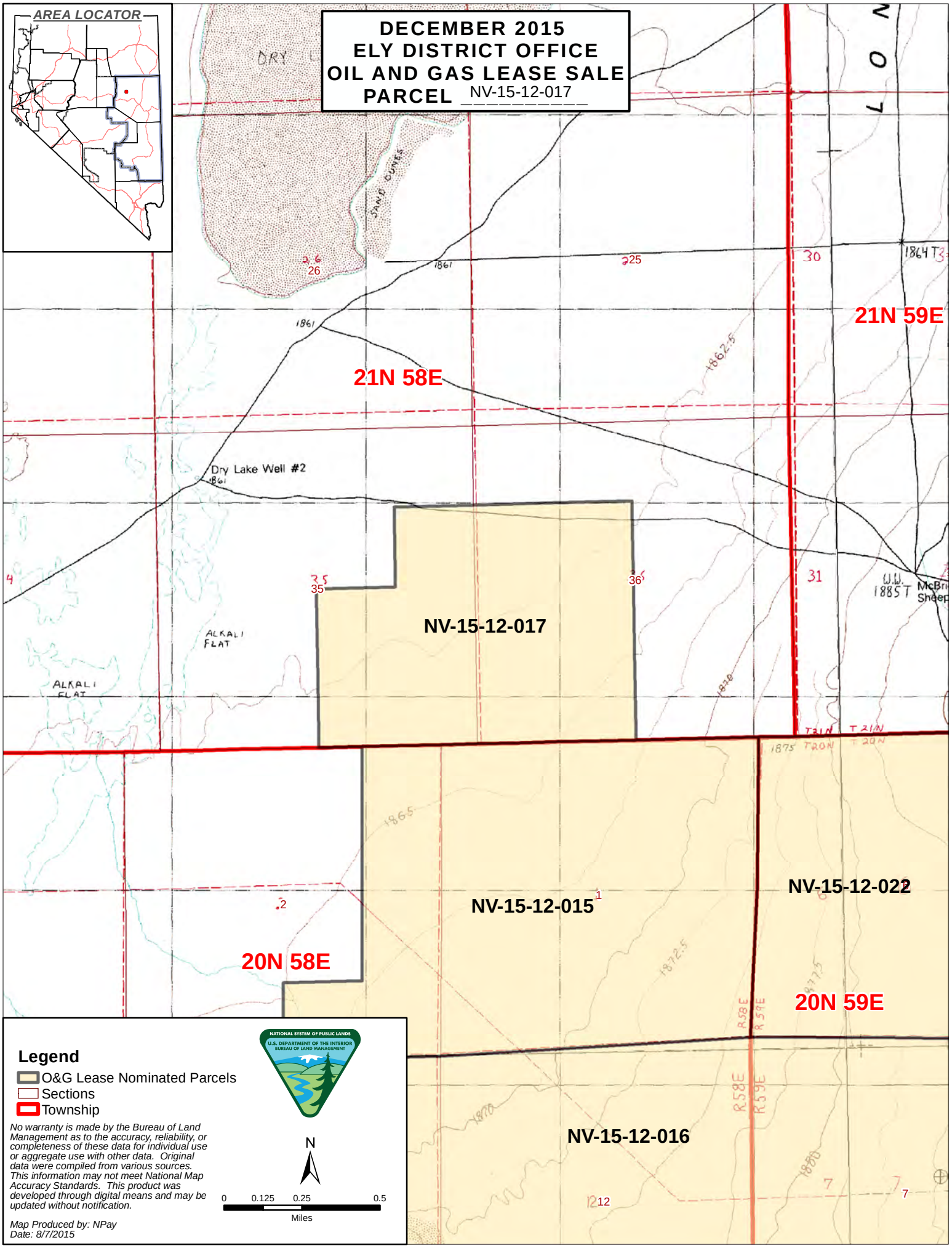
AREA LOCATOR
DECEMBER 2015
ELY DISTRICT OFFICE
OIL AND GAS LEASE SALE
PARCEL NV-15-12-017
21N 59E
21N 58E
NV-15-12-017
NV-15-12-022
NV-15-12-015
20N 58E
20N 59E
NV-15-12-016
Dry Lake Well #2
ALKALI FLAT
SAND DUNES
Legend
O&G Lease Nominated Parcels
Sections
Township
No warranty is made by the Bureau of Land Management as to the accuracy, reliability, or completeness of these data for individual use or aggregate use with other data. Original data were compiled from various sources. This information may not meet National Map Accuracy Standards. This product was developed through digital means and may be updated without notification.
Map Produced by: NPay
Date: 8/7/2015
NATIONAL SYSTEM OF PUBLIC LANDS
U.S. DEPARTMENT OF THE INTERIOR
BUREAU OF LAND MANAGEMENT
N
0 0.125 0.25 0.5
Miles

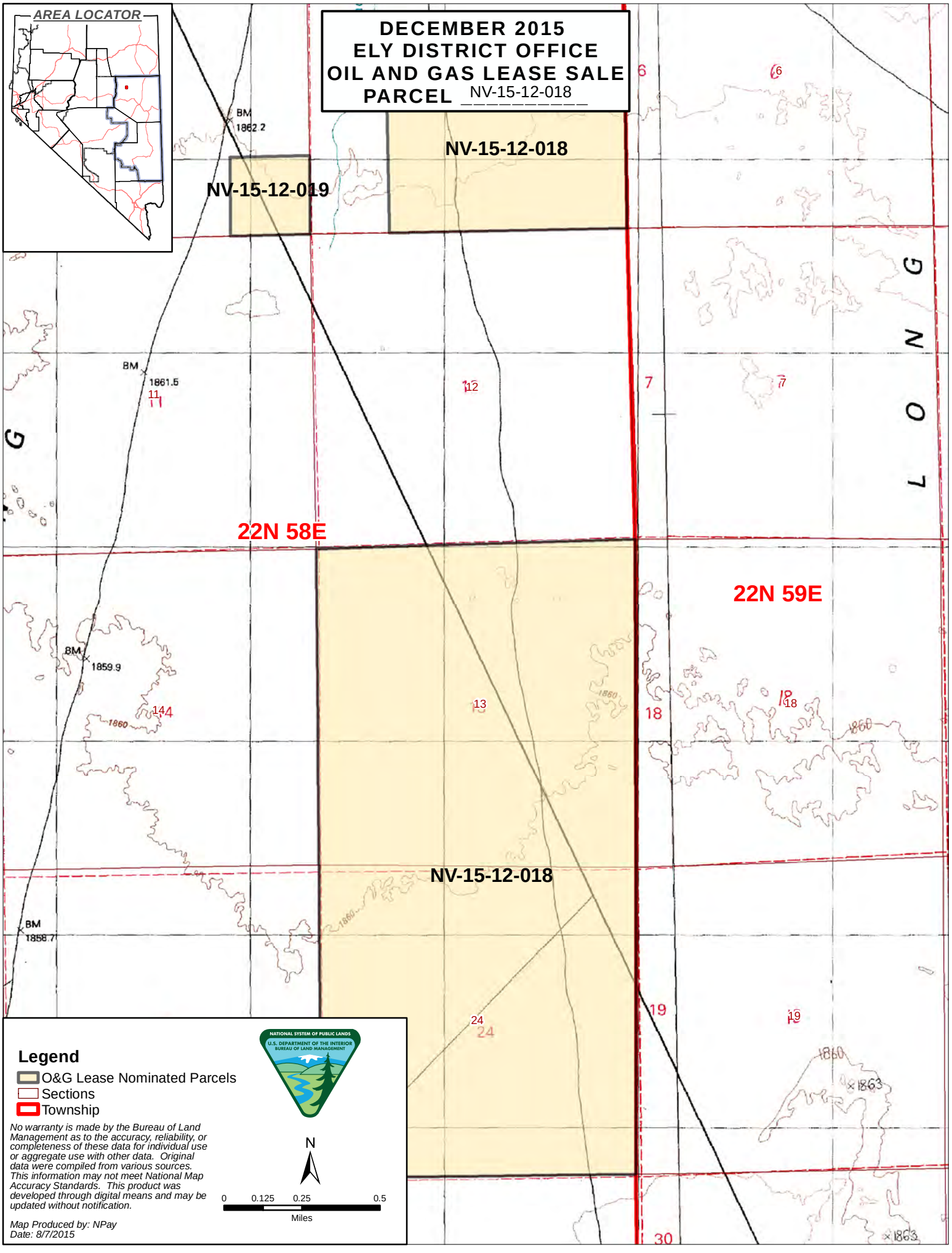
AREA LOCATOR
DECEMBER 2015
ELY DISTRICT OFFICE
OIL AND GAS LEASE SALE
PARCEL NV-15-12-018
NV-15-12-018
NV-15-12-019
NV-15-12-018
NV-15-12-018
22N 58E
22N 59E
BM 1862.2
BM 1861.5
BM 1859.9
BM 1858.7
1860
1863
LONG
Legend
O&G Lease Nominated Parcels
Sections
Township
No warranty is made by the Bureau of Land Management as to the accuracy, reliability, or completeness of these data for individual use or aggregate use with other data. Original data were compiled from various sources. This information may not meet National Map Accuracy Standards. This product was developed through digital means and may be updated without notification.
Map Produced by: NPay
Date: 8/7/2015
NATIONAL SYSTEM OF PUBLIC LANDS
U.S. DEPARTMENT OF THE INTERIOR
BUREAU OF LAND MANAGEMENT
N
0 0.125 0.25 0.5
Miles

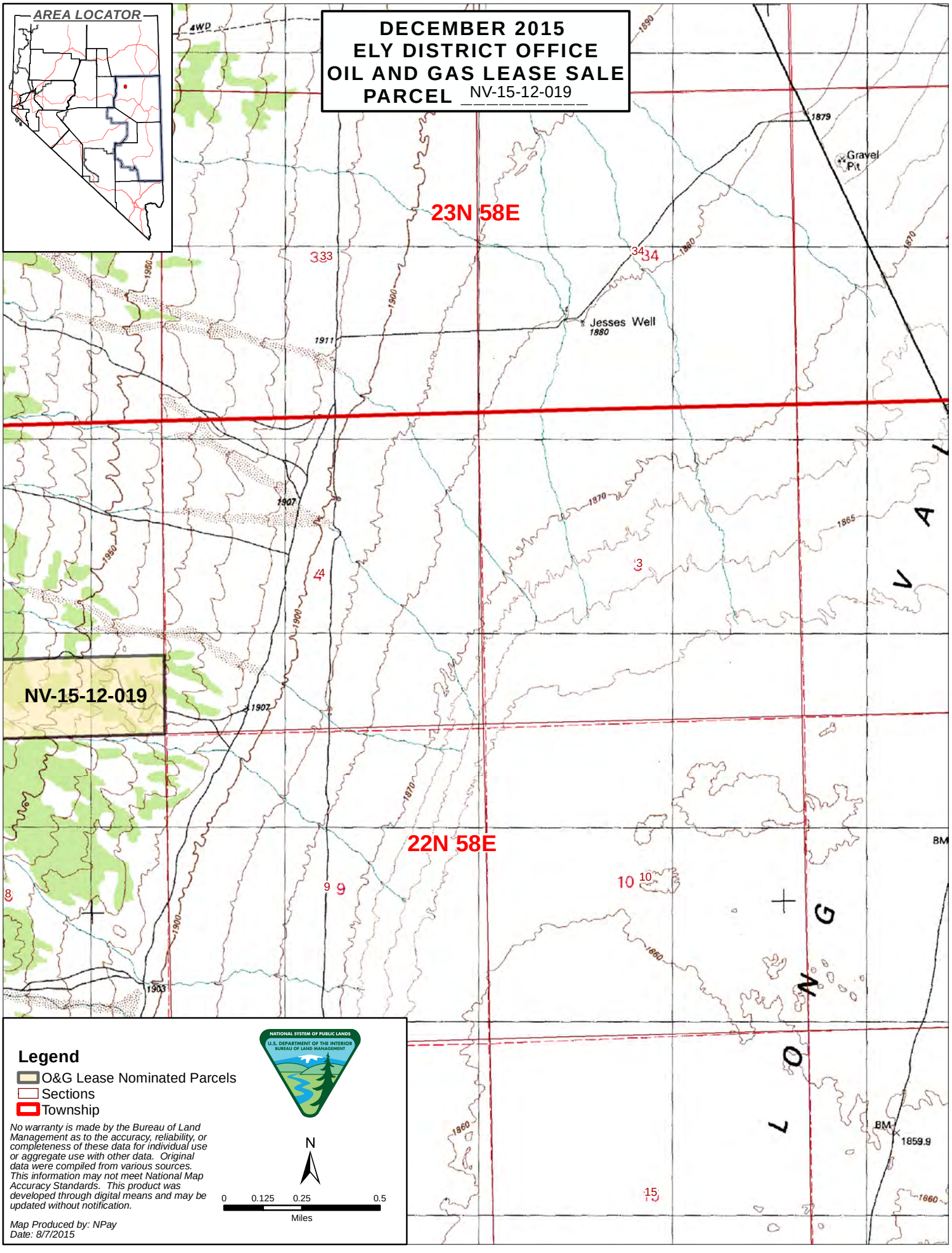
DECEMBER 2015
ELY DISTRICT OFFICE
OIL AND GAS LEASE SALE
PARCEL NV-15-12-019
AREA LOCATOR
23N 58E
22N 58E
NV-15-12-019
Jesses Well
1880
Gravel Pit
1879
1911
1907
1903
1900
1950
1870
1865
1860
1859.9
BM
LONG VAL
Legend
O&G Lease Nominated Parcels
Sections
Township
No warranty is made by the Bureau of Land Management as to the accuracy, reliability, or completeness of these data for individual use or aggregate use with other data. Original data were compiled from various sources. This information may not meet National Map Accuracy Standards. This product was developed through digital means and may be updated without notification.
Map Produced by: NPay
Date: 8/7/2015
NATIONAL SYSTEM OF PUBLIC LANDS
U.S. DEPARTMENT OF THE INTERIOR
BUREAU OF LAND MANAGEMENT
N
0 0.125 0.25 0.5
Miles

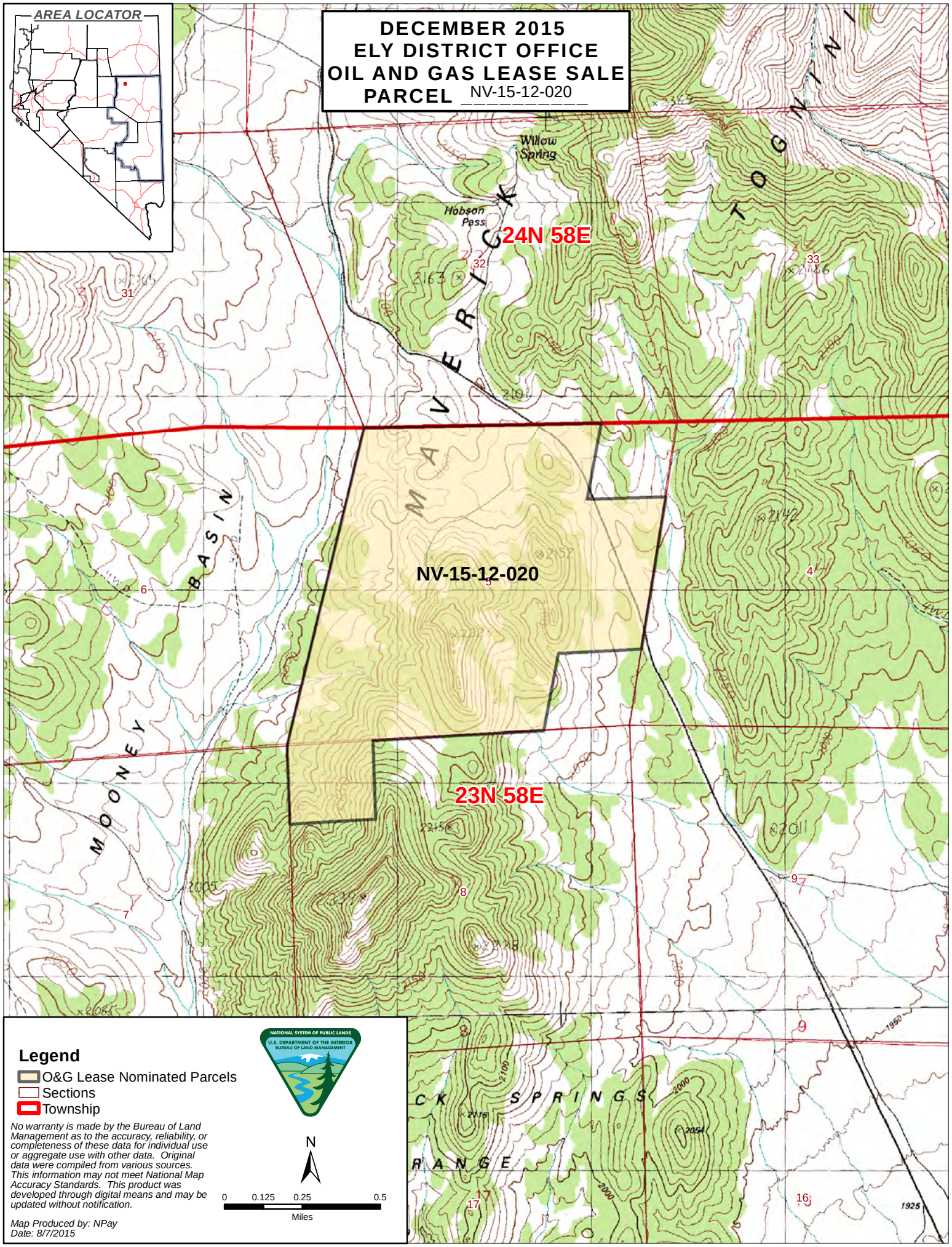
DECEMBER 2015
ELY DISTRICT OFFICE
OIL AND GAS LEASE SALE
PARCEL NV-15-12-020
AREA LOCATOR
Willow Spring
Hobson Pass
24N 58E
23N 58E
NV-15-12-020
MAVERICK
TOGNINI
MOONEY BASIN
CK SPRINGS
RANGE
Legend
O&G Lease Nominated Parcels
Sections
Township
No warranty is made by the Bureau of Land Management as to the accuracy, reliability, or completeness of these data for individual use or aggregate use with other data. Original data were compiled from various sources. This information may not meet National Map Accuracy Standards. This product was developed through digital means and may be updated without notification.
Map Produced by: NPay
Date: 8/7/2015
NATIONAL SYSTEM OF PUBLIC LANDS
U.S. DEPARTMENT OF THE INTERIOR
BUREAU OF LAND MANAGEMENT
N
0 0.125 0.25 0.5
Miles

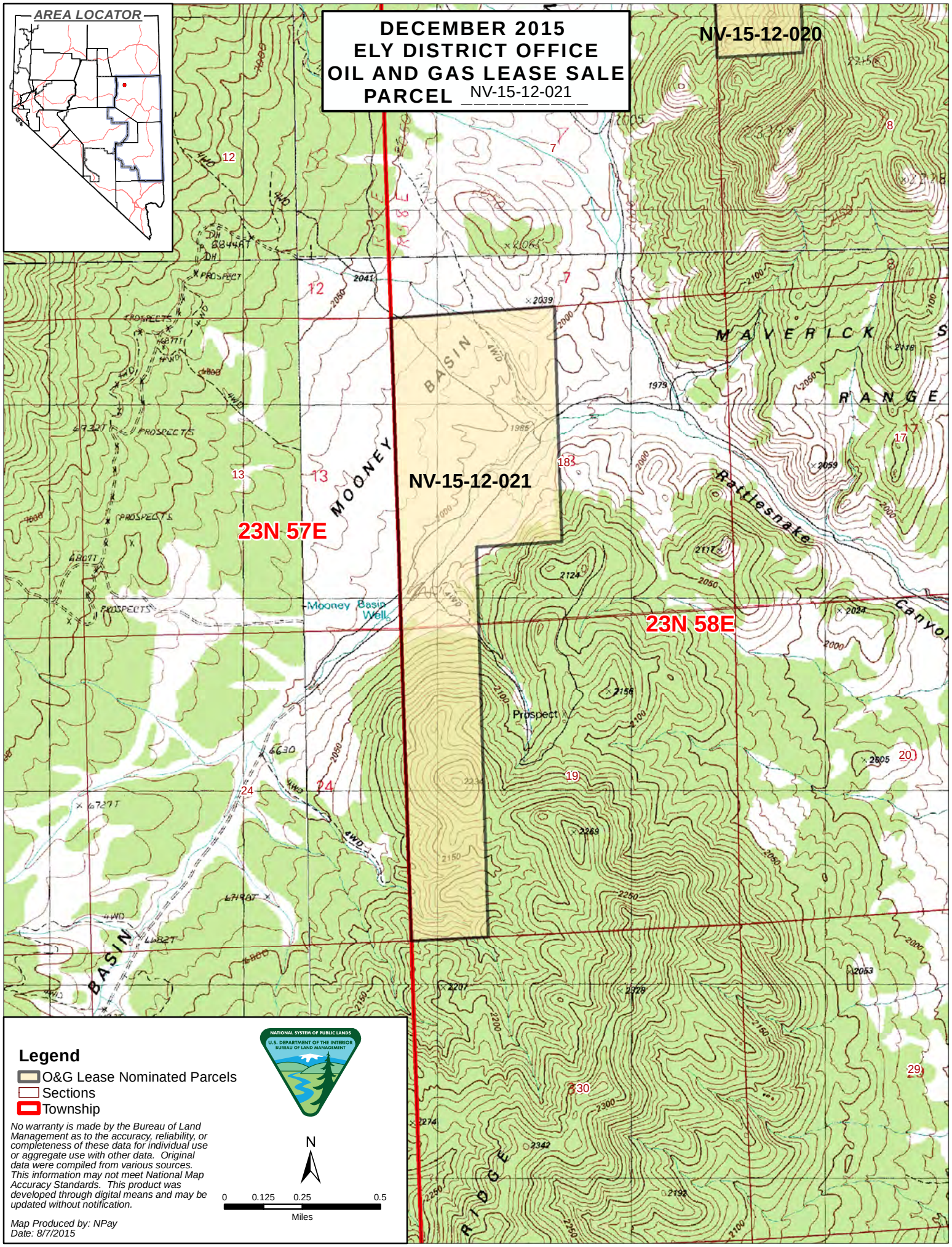
AREA LOCATOR
DECEMBER 2015
ELY DISTRICT OFFICE
OIL AND GAS LEASE SALE
PARCEL NV-15-12-021
NV-15-12-020
NV-15-12-021
23N 57E
23N 58E
MOONEY BASIN
MAVERICK RANGE
Rattlesnake Canyon
Mooney Basin Well
Prospect
PROSPECTS
Legend
O&G Lease Nominated Parcels
Sections
Township
No warranty is made by the Bureau of Land Management as to the accuracy, reliability, or completeness of these data for individual use or aggregate use with other data. Original data were compiled from various sources. This information may not meet National Map Accuracy Standards. This product was developed through digital means and may be updated without notification.
Map Produced by: NPay
Date: 8/7/2015
NATIONAL SYSTEM OF PUBLIC LANDS
U.S. DEPARTMENT OF THE INTERIOR
BUREAU OF LAND MANAGEMENT
N
0 0.125 0.25 0.5
Miles

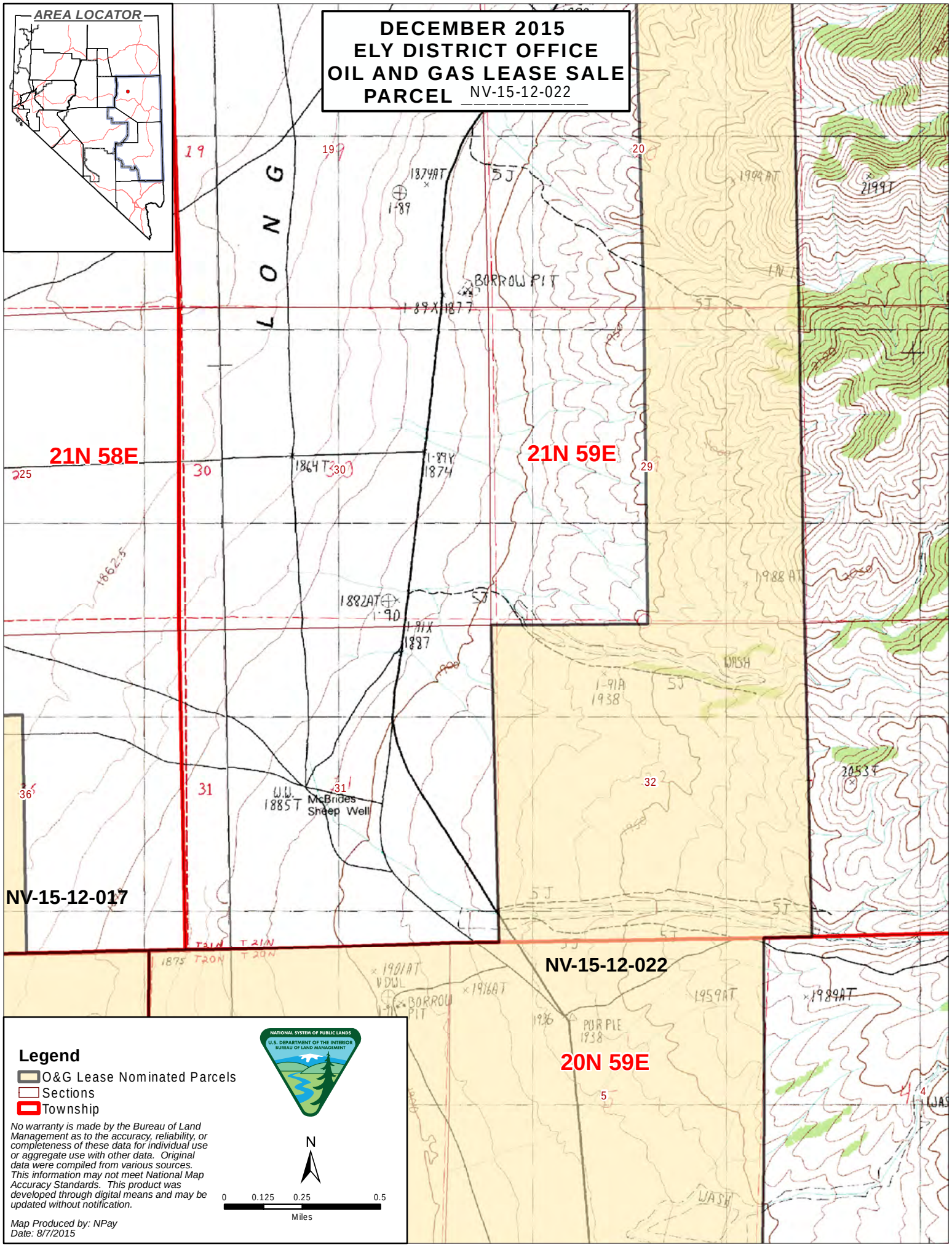
AREA LOCATOR
DECEMBER 2015
ELY DISTRICT OFFICE
OIL AND GAS LEASE SALE
PARCEL NV-15-12-022
LONG
21N 58E
21N 59E
NV-15-12-017
NV-15-12-022
20N 59E
McBrides Sheep Well
BORROW PIT
WASH
Legend
O&G Lease Nominated Parcels
Sections
Township
NATIONAL SYSTEM OF PUBLIC LANDS
U.S. DEPARTMENT OF THE INTERIOR
BUREAU OF LAND MANAGEMENT
N
0 0.125 0.25 0.5
Miles
No warranty is made by the Bureau of Land Management as to the accuracy, reliability, or completeness of these data for individual use or aggregate use with other data. Original data were compiled from various sources. This information may not meet National Map Accuracy Standards. This product was developed through digital means and may be updated without notification.
Map Produced by: NPay
Date: 8/7/2015

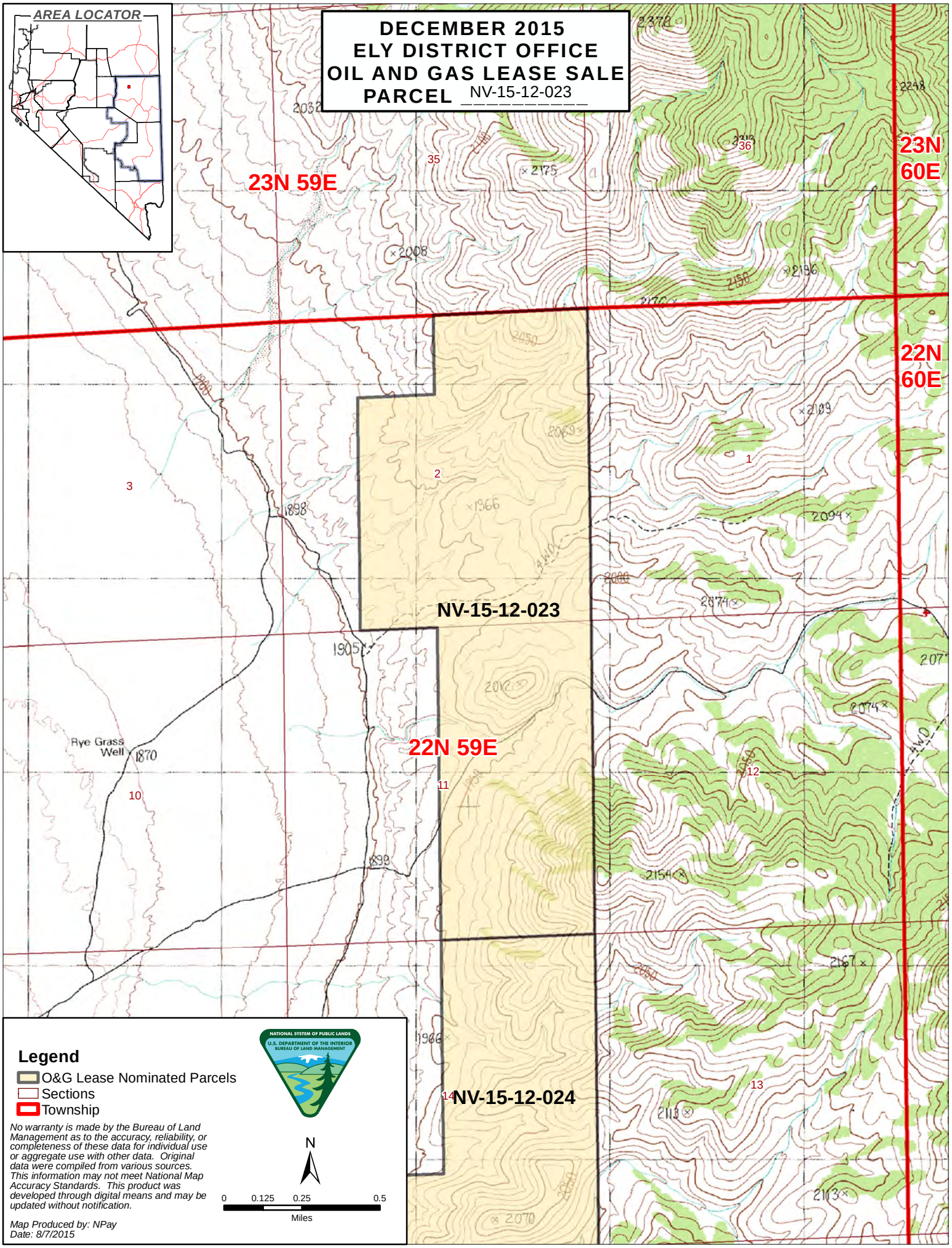
AREA LOCATOR
DECEMBER 2015
ELY DISTRICT OFFICE
OIL AND GAS LEASE SALE
PARCEL NV-15-12-023
23N 59E
23N 60E
22N 60E
22N 59E
NV-15-12-023
NV-15-12-024
Rye Grass Well
Legend
O&G Lease Nominated Parcels
Sections
Township
No warranty is made by the Bureau of Land Management as to the accuracy, reliability, or completeness of these data for individual use or aggregate use with other data. Original data were compiled from various sources. This information may not meet National Map Accuracy Standards. This product was developed through digital means and may be updated without notification.
Map Produced by: NPay
Date: 8/7/2015
N
0 0.125 0.25 0.5
Miles

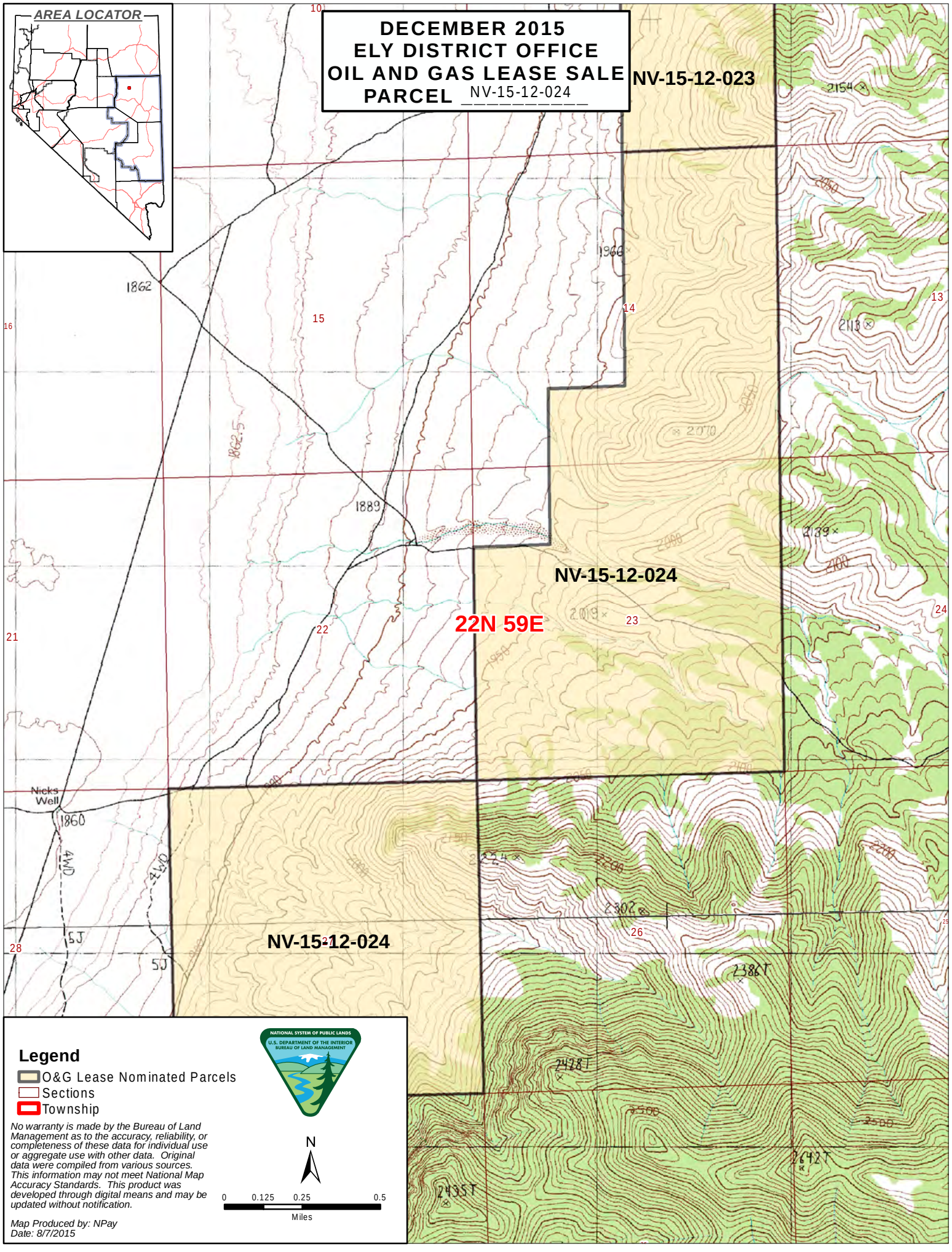

No warranty is made by the Bureau of Land Management as to the accuracy, reliability, or completeness of these data for individual use or aggregate use with other data. Original data were compiled from various sources. This information may not meet National Map Accuracy Standards. This product was developed through digital means and may be updated without notification.

Map Produced by: NPay
Date: 8/7/2015

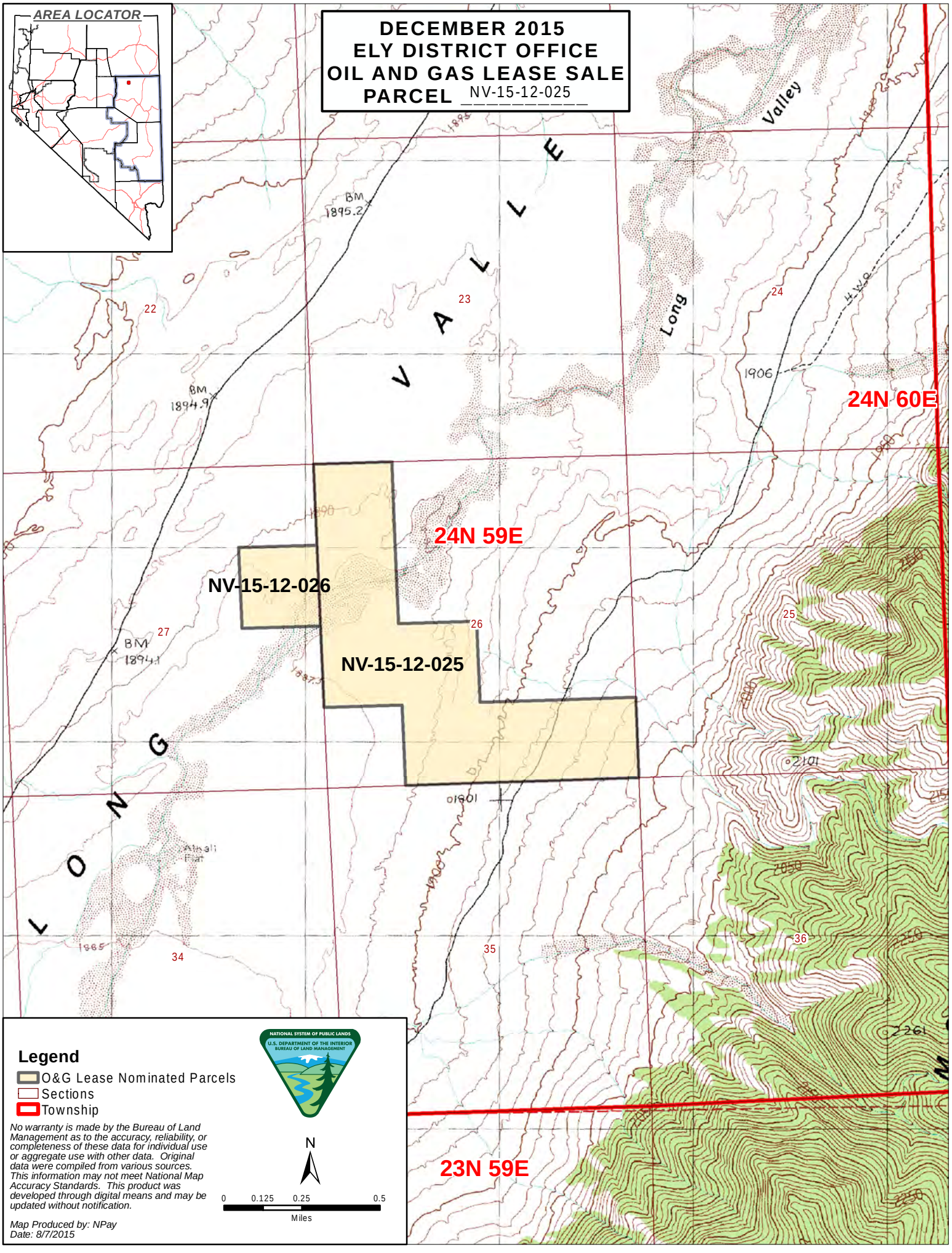

No warranty is made by the Bureau of Land Management as to the accuracy, reliability, or completeness of these data for individual use or aggregate use with other data. Original data were compiled from various sources. This information may not meet National Map Accuracy Standards. This product was developed through digital means and may be updated without notification.

Map Produced by: NPay
Date: 8/7/2015

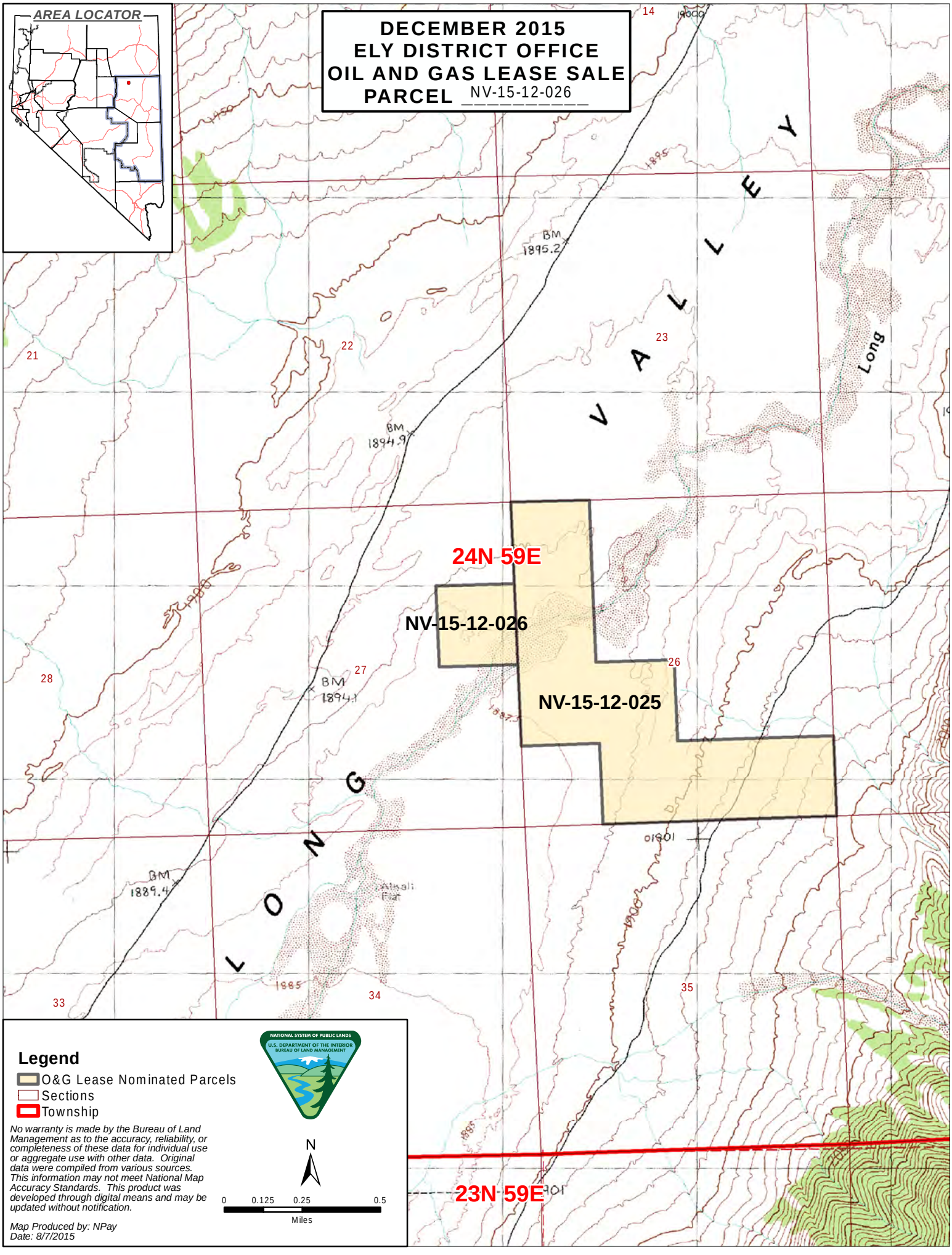
AREA LOCATOR
DECEMBER 2015
ELY DISTRICT OFFICE
OIL AND GAS LEASE SALE
PARCEL NV-15-12-026
24N 59E
NV-15-12-026
NV-15-12-025
23N 59E
VALLEY
LONG
Long
BM 1895.2
BM 1894.9
BM 1894.1
BM 1889.4
Alkali Flat
14
21
22
23
26
27
28
33
34
35
Legend
O&G Lease Nominated Parcels
Sections
Township
No warranty is made by the Bureau of Land Management as to the accuracy, reliability, or completeness of these data for individual use or aggregate use with other data. Original data were compiled from various sources. This information may not meet National Map Accuracy Standards. This product was developed through digital means and may be updated without notification.
Map Produced by: NPay
Date: 8/7/2015
NATIONAL SYSTEM OF PUBLIC LANDS
U.S. DEPARTMENT OF THE INTERIOR
BUREAU OF LAND MANAGEMENT
N
0 0.125 0.25 0.5
Miles

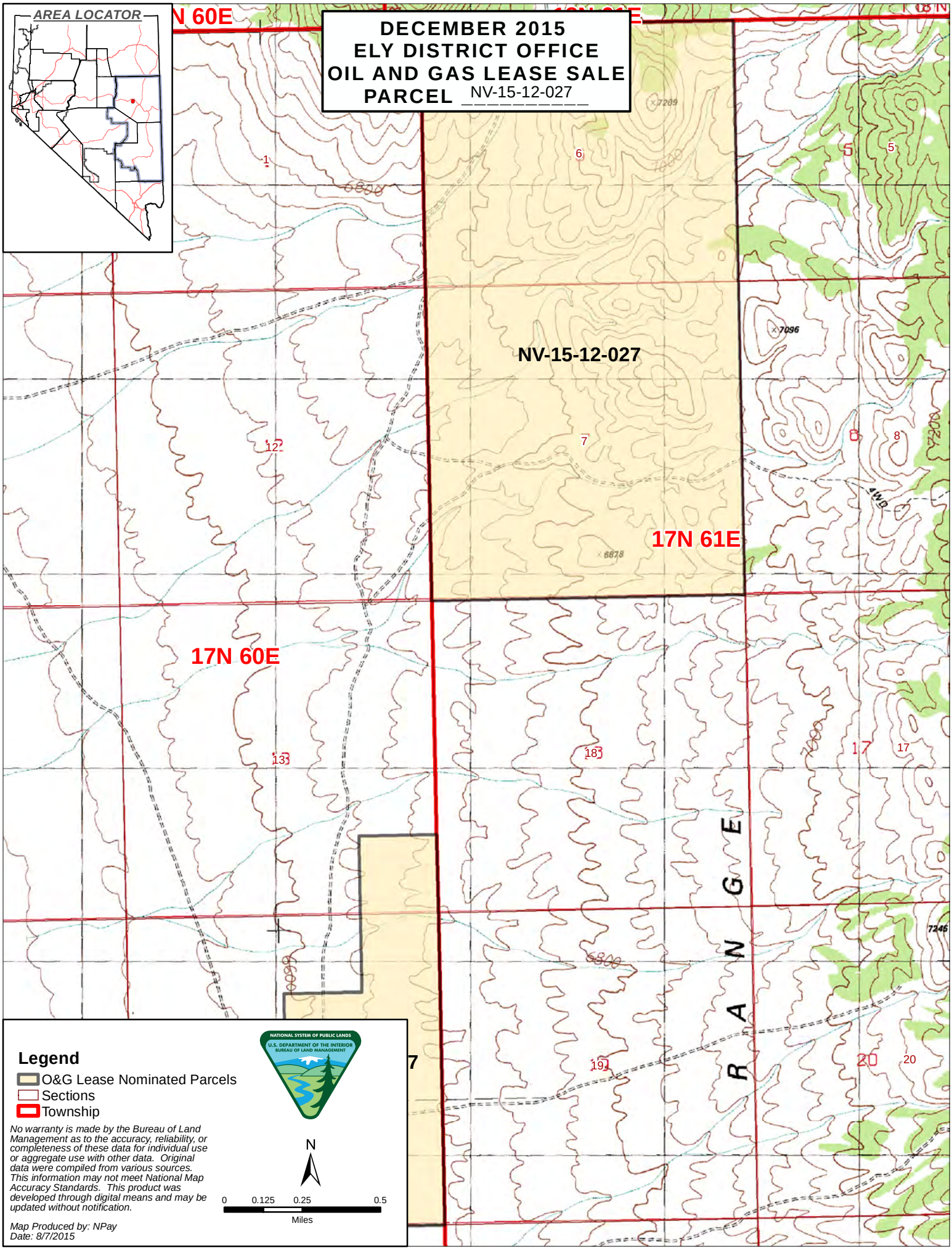
AREA LOCATOR
DECEMBER 2015
ELY DISTRICT OFFICE
OIL AND GAS LEASE SALE
PARCEL NV-15-12-027
NV-15-12-027
17N 61E
17N 60E
Legend
O&G Lease Nominated Parcels
Sections
Township
No warranty is made by the Bureau of Land Management as to the accuracy, reliability, or completeness of these data for individual use or aggregate use with other data. Original data were compiled from various sources. This information may not meet National Map Accuracy Standards. This product was developed through digital means and may be updated without notification.
Map Produced by: NPay
Date: 8/7/2015
NATIONAL SYSTEM OF PUBLIC LANDS
U.S. DEPARTMENT OF THE INTERIOR
BUREAU OF LAND MANAGEMENT
N
0 0.125 0.25 0.5
Miles

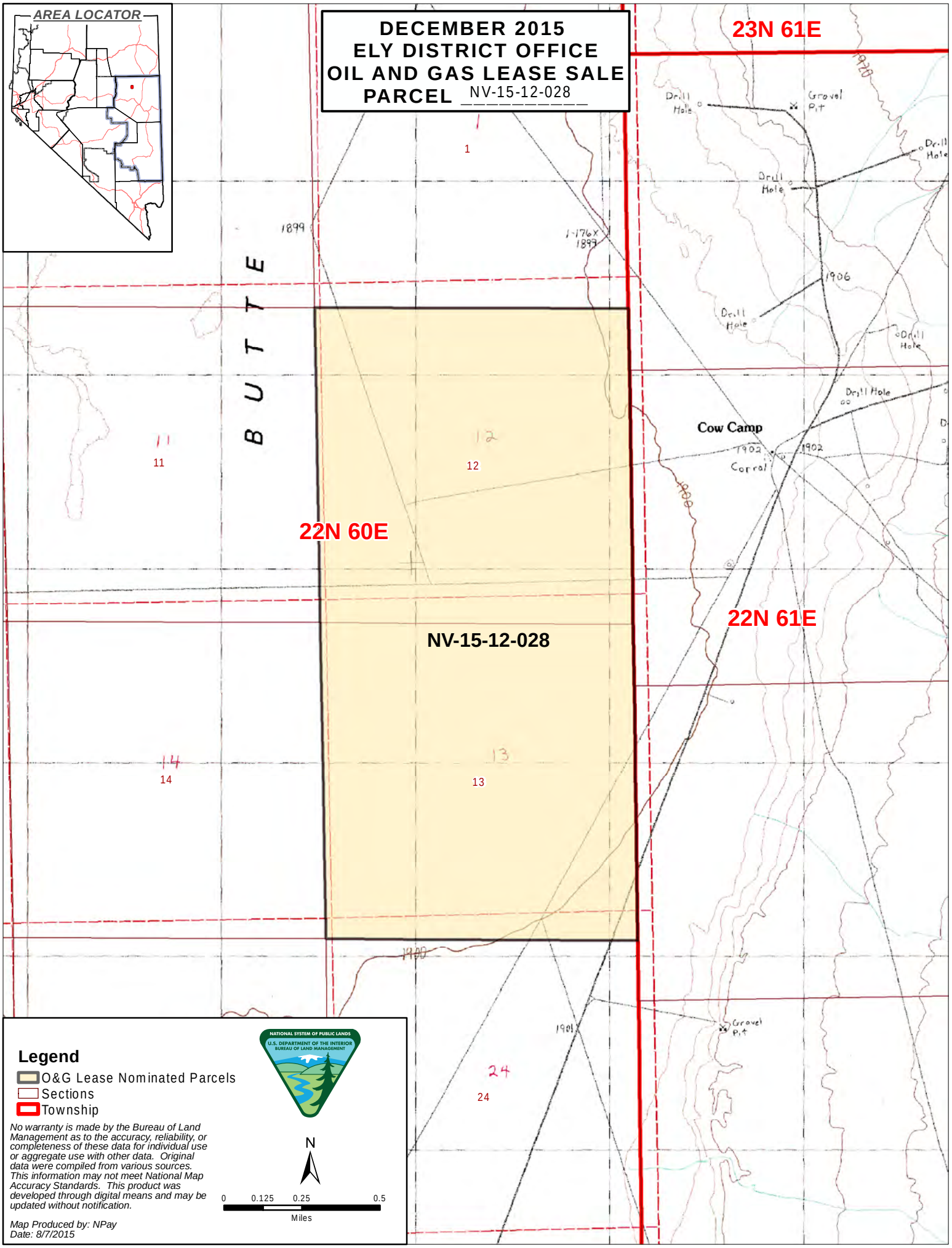
DECEMBER 2015
ELY DISTRICT OFFICE
OIL AND GAS LEASE SALE
PARCEL NV-15-12-028
AREA LOCATOR
23N 61E
22N 60E
22N 61E
NV-15-12-028
BUTTE
Cow Camp
Corral
Drill Hole
Gravel Pit
1
11
12
13
14
24
1899
1-176X 1899
1906
1902
1900
1901
Legend
O&G Lease Nominated Parcels
Sections
Township
No warranty is made by the Bureau of Land Management as to the accuracy, reliability, or completeness of these data for individual use or aggregate use with other data. Original data were compiled from various sources. This information may not meet National Map Accuracy Standards. This product was developed through digital means and may be updated without notification.
Map Produced by: NPay
Date: 8/7/2015
NATIONAL SYSTEM OF PUBLIC LANDS
U.S. DEPARTMENT OF THE INTERIOR
BUREAU OF LAND MANAGEMENT
N
0 0.125 0.25 0.5
Miles

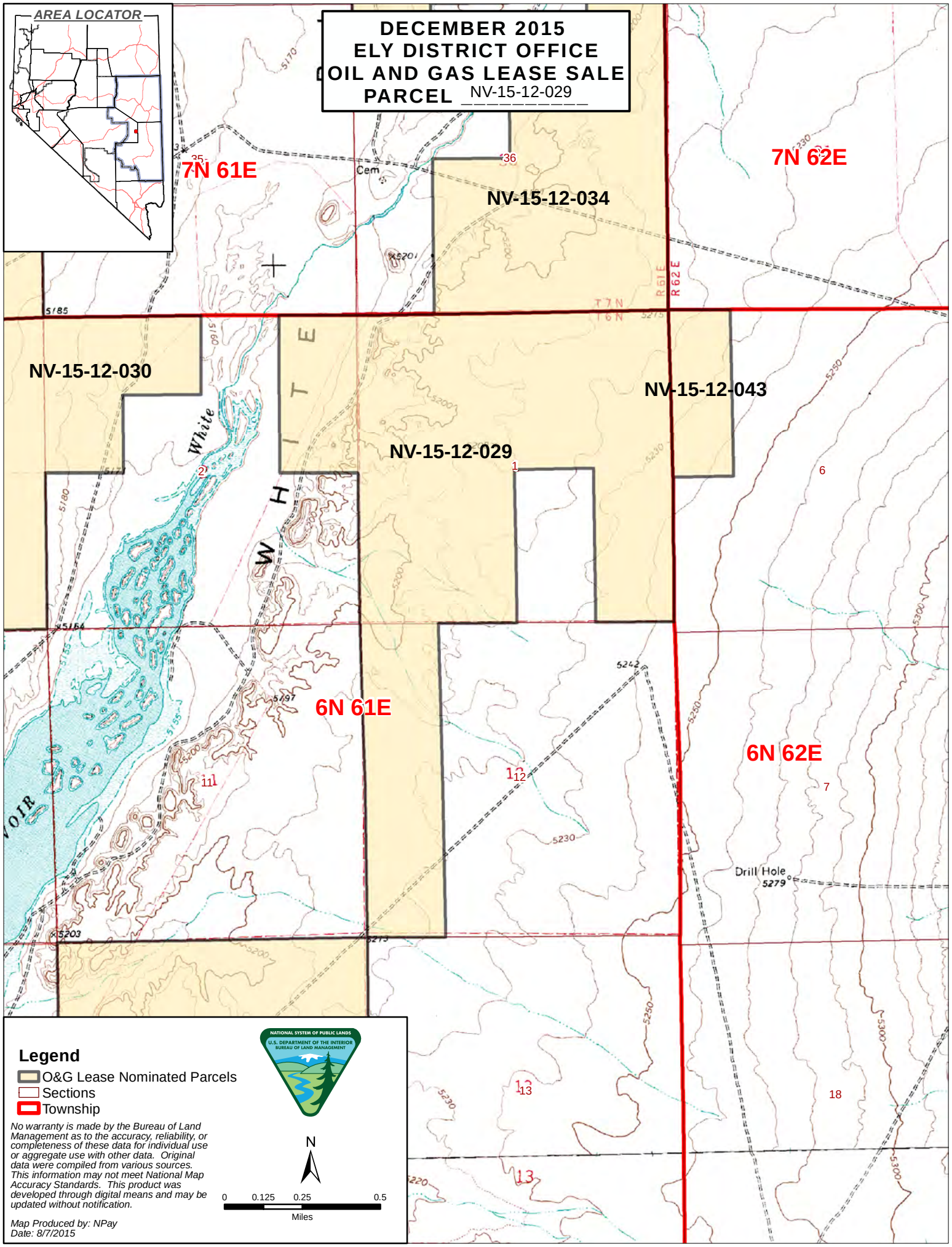
AREA LOCATOR
DECEMBER 2015
ELY DISTRICT OFFICE
OIL AND GAS LEASE SALE
PARCEL NV-15-12-029
7N 61E
7N 62E
NV-15-12-034
NV-15-12-030
NV-15-12-043
NV-15-12-029
6N 61E
6N 62E
White
Cem
Drill Hole
5279
Legend
O&G Lease Nominated Parcels
Sections
Township
No warranty is made by the Bureau of Land Management as to the accuracy, reliability, or completeness of these data for individual use or aggregate use with other data. Original data were compiled from various sources. This information may not meet National Map Accuracy Standards. This product was developed through digital means and may be updated without notification.
Map Produced by: NPay
Date: 8/7/2015
NATIONAL SYSTEM OF PUBLIC LANDS
U.S. DEPARTMENT OF THE INTERIOR
BUREAU OF LAND MANAGEMENT
N
0 0.125 0.25 0.5
Miles

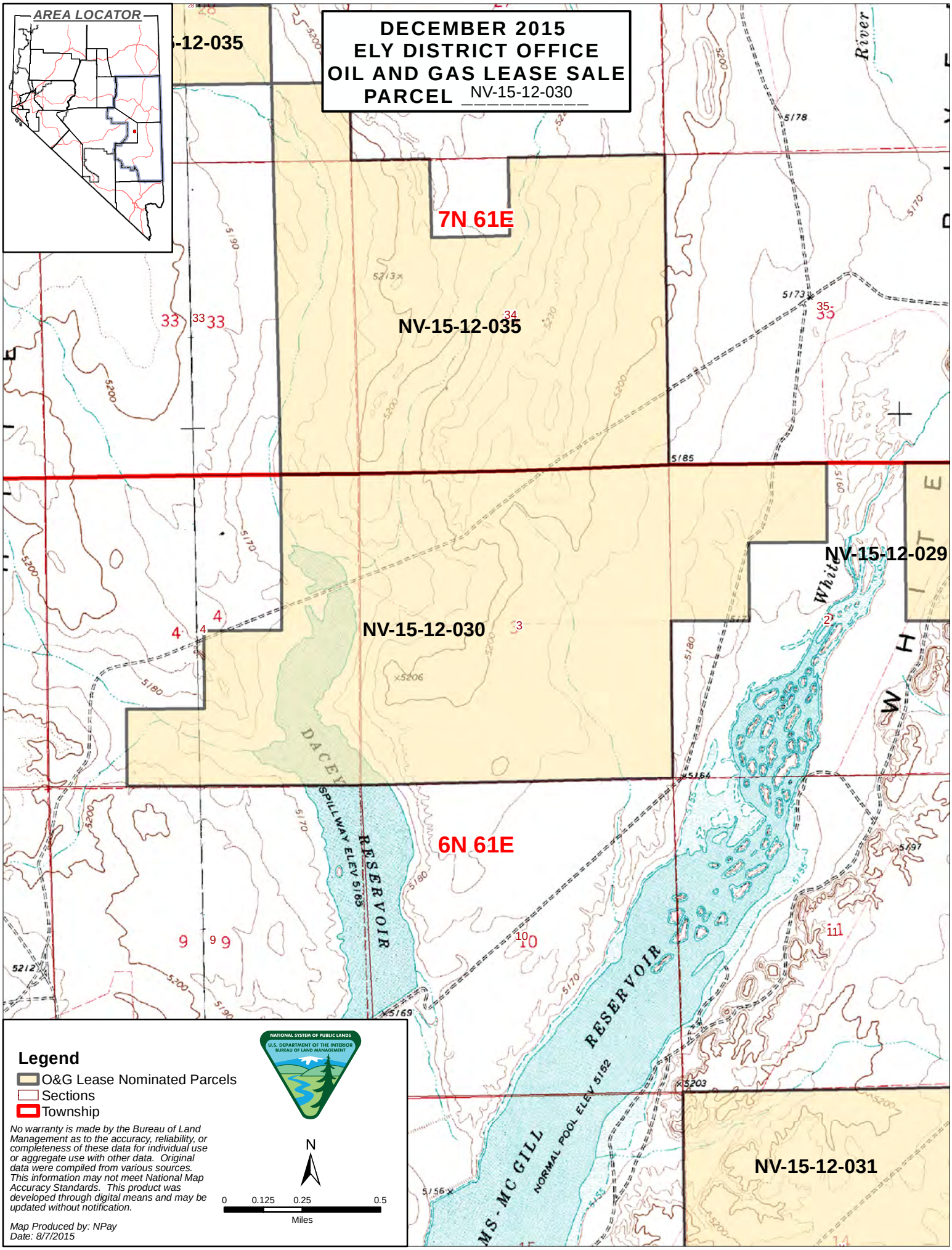
AREA LOCATOR
DECEMBER 2015
ELY DISTRICT OFFICE
OIL AND GAS LEASE SALE
PARCEL NV-15-12-030
7N 61E
NV-15-12-035
NV-15-12-030
NV-15-12-029
NV-15-12-031
6N 61E
DACEY SPILLWAY ELEV 5185
RESERVOIR
RESERVOIR
NORMAL POOL ELEV 5152
MC GILL
White River
Legend
O&G Lease Nominated Parcels
Sections
Township
No warranty is made by the Bureau of Land Management as to the accuracy, reliability, or completeness of these data for individual use or aggregate use with other data. Original data were compiled from various sources. This information may not meet National Map Accuracy Standards. This product was developed through digital means and may be updated without notification.
Map Produced by: NPay
Date: 8/7/2015
NATIONAL SYSTEM OF PUBLIC LANDS
U.S. DEPARTMENT OF THE INTERIOR
BUREAU OF LAND MANAGEMENT
N
0 0.125 0.25 0.5
Miles

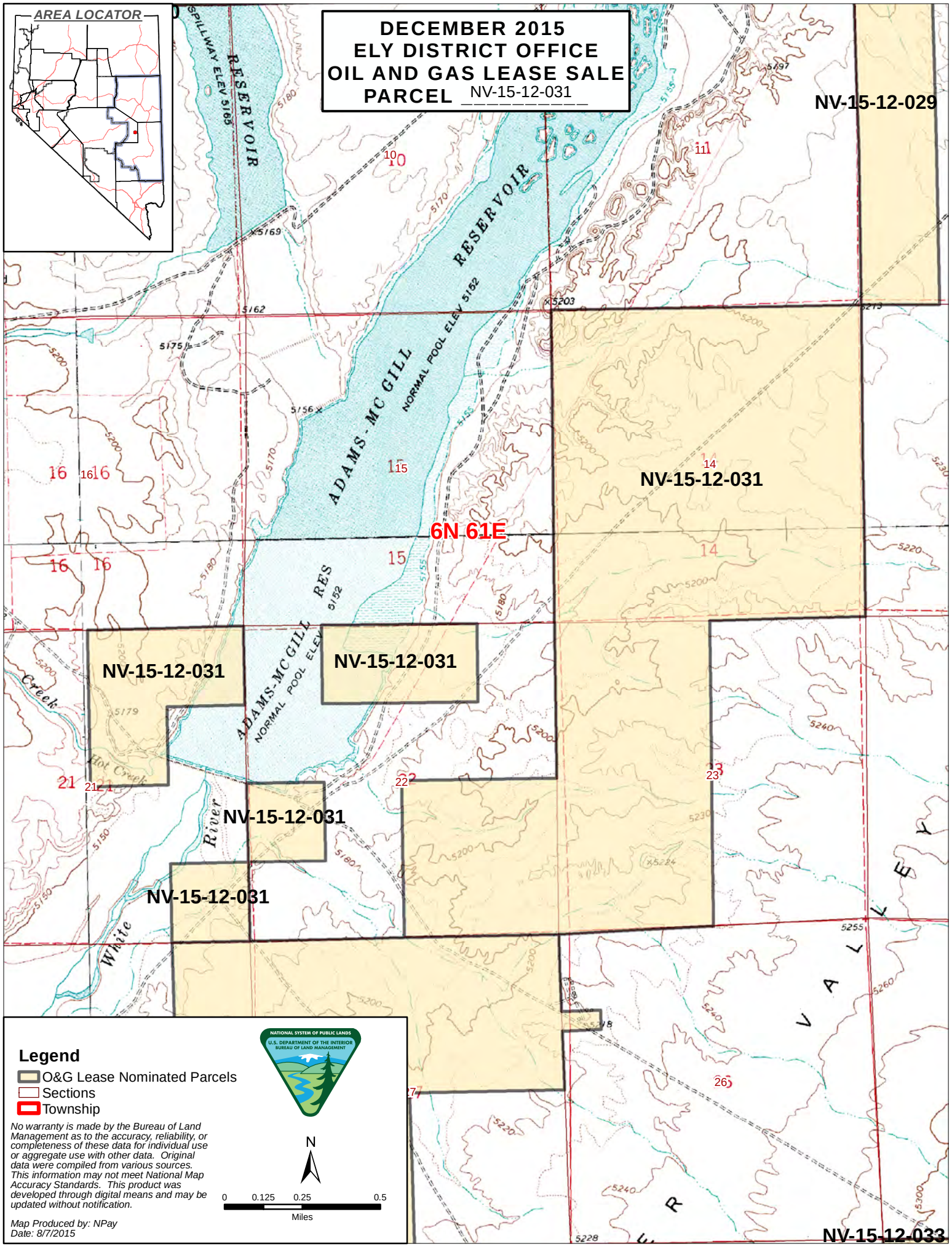

No warranty is made by the Bureau of Land Management as to the accuracy, reliability, or completeness of these data for individual use or aggregate use with other data. Original data were compiled from various sources. This information may not meet National Map Accuracy Standards. This product was developed through digital means and may be updated without notification.

Map Produced by: NPay
Date: 8/7/2015

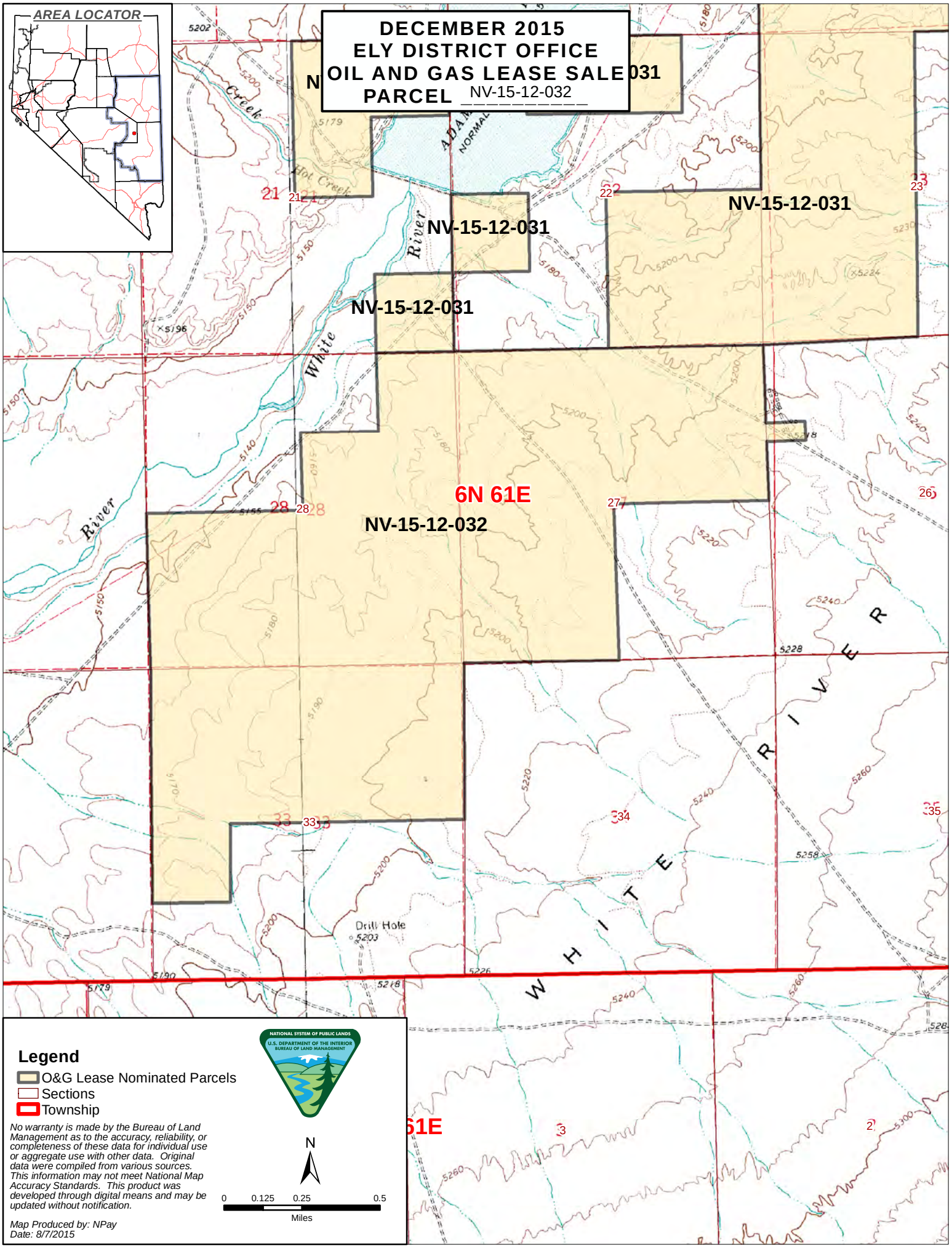
AREA LOCATOR
DECEMBER 2015
ELY DISTRICT OFFICE
OIL AND GAS LEASE SALE
PARCEL NV-15-12-032
NV-15-12-031
NV-15-12-031
NV-15-12-031
NV-15-12-032
6N 61E
61E
White River
Hot Creek
Drill Hole
5203
Legend
O&G Lease Nominated Parcels
Sections
Township
No warranty is made by the Bureau of Land Management as to the accuracy, reliability, or completeness of these data for individual use or aggregate use with other data. Original data were compiled from various sources. This information may not meet National Map Accuracy Standards. This product was developed through digital means and may be updated without notification.
Map Produced by: NPay
Date: 8/7/2015
NATIONAL SYSTEM OF PUBLIC LANDS
U.S. DEPARTMENT OF THE INTERIOR
BUREAU OF LAND MANAGEMENT
N
0 0.125 0.25 0.5
Miles

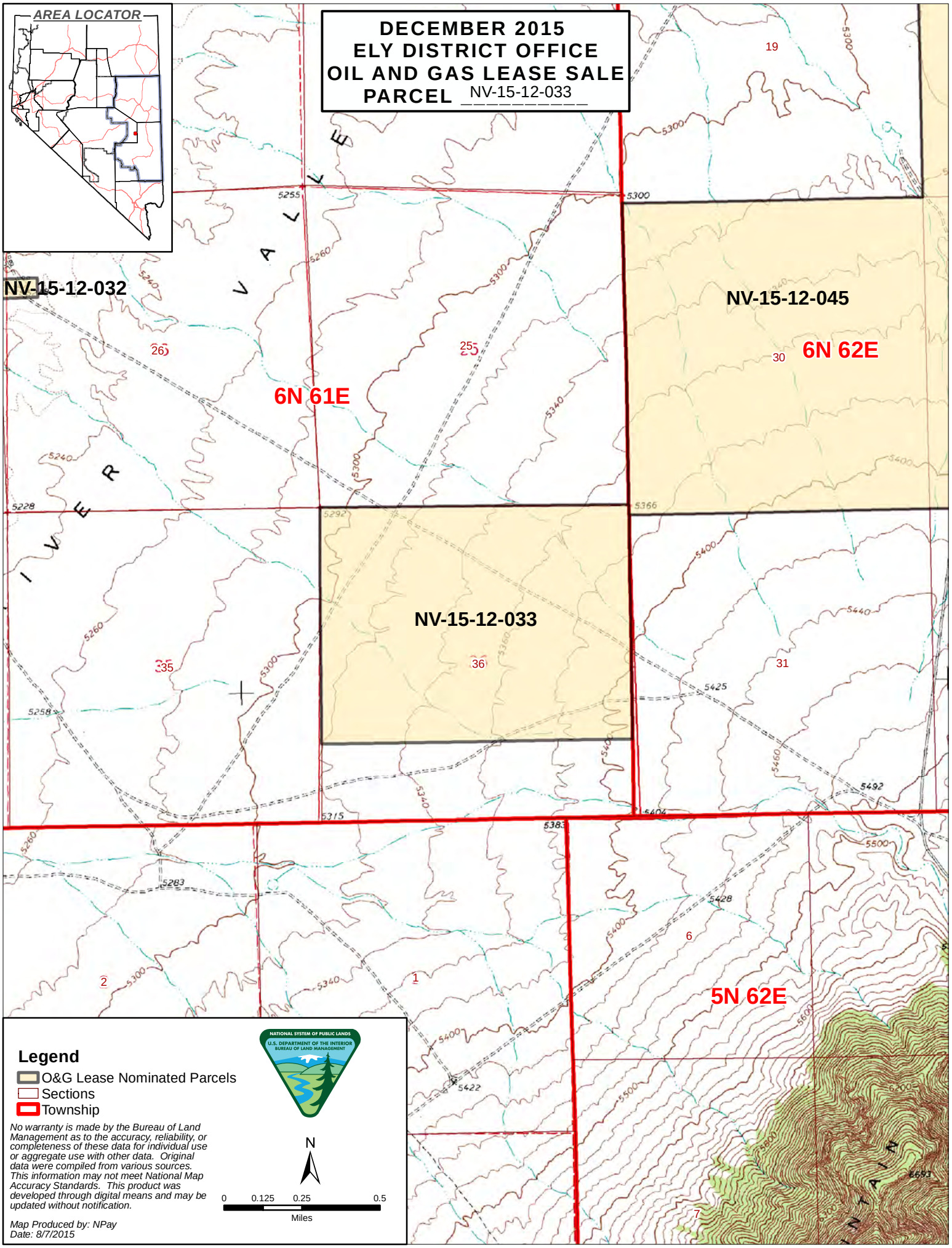
AREA LOCATOR
DECEMBER 2015
ELY DISTRICT OFFICE
OIL AND GAS LEASE SALE
PARCEL NV-15-12-033
NV-15-12-032
NV-15-12-045
NV-15-12-033
6N 61E
6N 62E
5N 62E
Legend
O&G Lease Nominated Parcels
Sections
Township
No warranty is made by the Bureau of Land Management as to the accuracy, reliability, or completeness of these data for individual use or aggregate use with other data. Original data were compiled from various sources. This information may not meet National Map Accuracy Standards. This product was developed through digital means and may be updated without notification.
Map Produced by: NPay
Date: 8/7/2015
NATIONAL SYSTEM OF PUBLIC LANDS
U.S. DEPARTMENT OF THE INTERIOR
BUREAU OF LAND MANAGEMENT
N
0 0.125 0.25 0.5
Miles

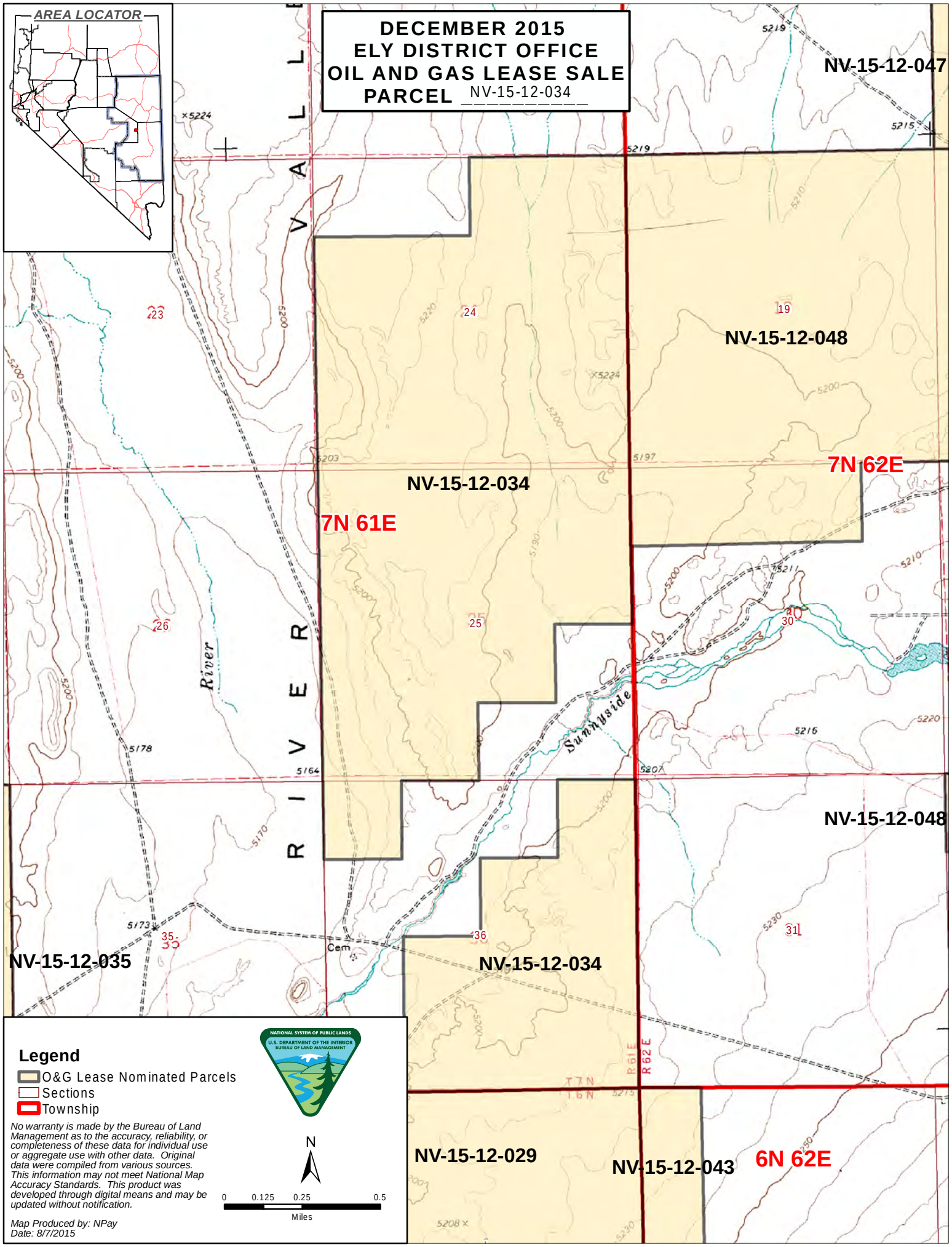
DECEMBER 2015
ELY DISTRICT OFFICE
OIL AND GAS LEASE SALE
PARCEL NV-15-12-034
AREA LOCATOR
NV-15-12-047
NV-15-12-048
NV-15-12-034
7N 61E
7N 62E
NV-15-12-048
NV-15-12-035
NV-15-12-034
NV-15-12-029
NV-15-12-043
6N 62E
R 61 E
R 62 E
T 7 N
T 6 N
River
Sunnyside
Cem
Legend
O&G Lease Nominated Parcels
Sections
Township
No warranty is made by the Bureau of Land Management as to the accuracy, reliability, or completeness of these data for individual use or aggregate use with other data. Original data were compiled from various sources. This information may not meet National Map Accuracy Standards. This product was developed through digital means and may be updated without notification.
Map Produced by: NPay
Date: 8/7/2015
NATIONAL SYSTEM OF PUBLIC LANDS
U.S. DEPARTMENT OF THE INTERIOR
BUREAU OF LAND MANAGEMENT
N
0 0.125 0.25 0.5
Miles

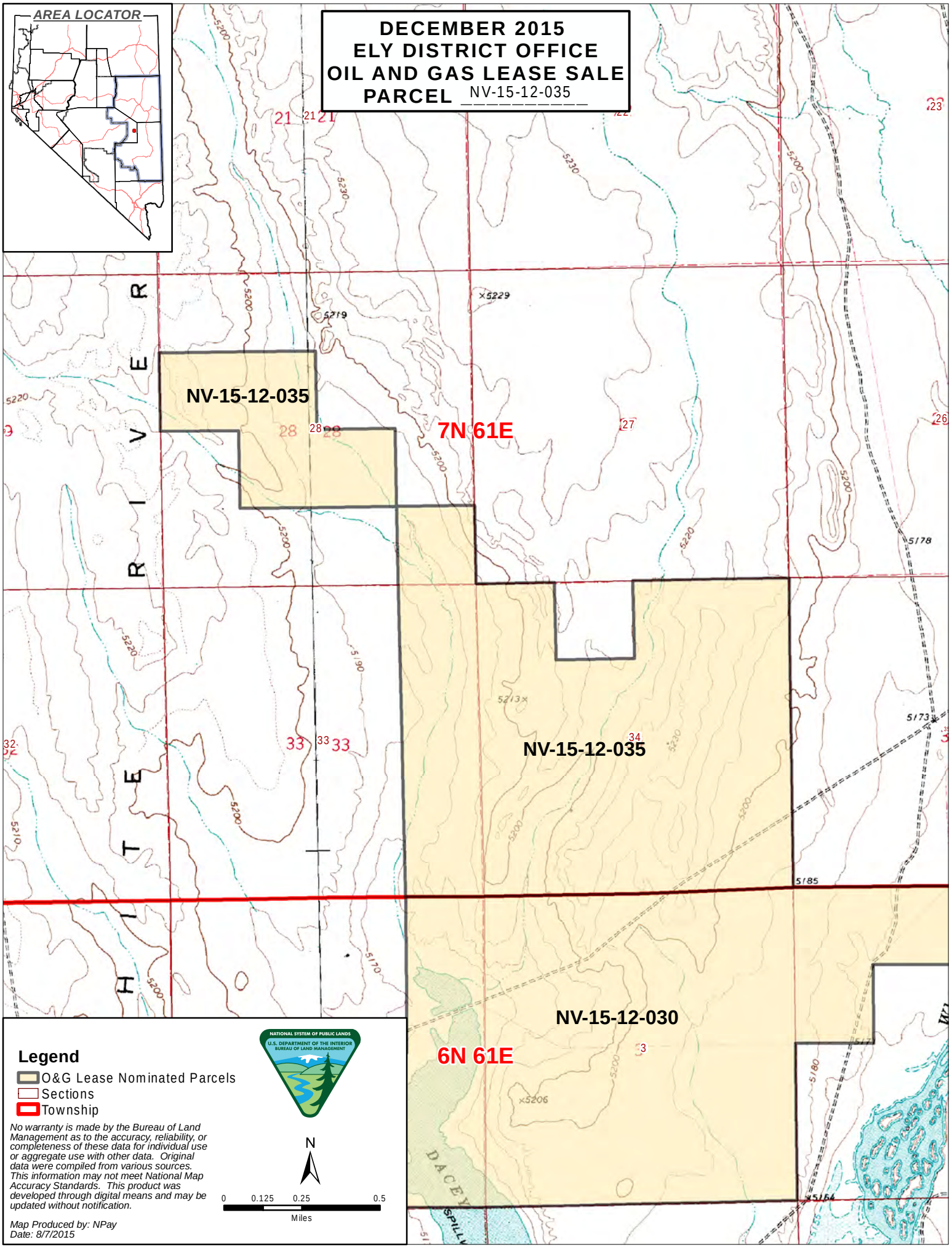
AREA LOCATOR
DECEMBER 2015
ELY DISTRICT OFFICE
OIL AND GAS LEASE SALE
PARCEL NV-15-12-035
NV-15-12-035
7N 61E
NV-15-12-035
NV-15-12-030
6N 61E
RIVER
Legend
O&G Lease Nominated Parcels
Sections
Township
No warranty is made by the Bureau of Land Management as to the accuracy, reliability, or completeness of these data for individual use or aggregate use with other data. Original data were compiled from various sources. This information may not meet National Map Accuracy Standards. This product was developed through digital means and may be updated without notification.
Map Produced by: NPay
Date: 8/7/2015
NATIONAL SYSTEM OF PUBLIC LANDS
U.S. DEPARTMENT OF THE INTERIOR
BUREAU OF LAND MANAGEMENT
N
0 0.125 0.25 0.5
Miles

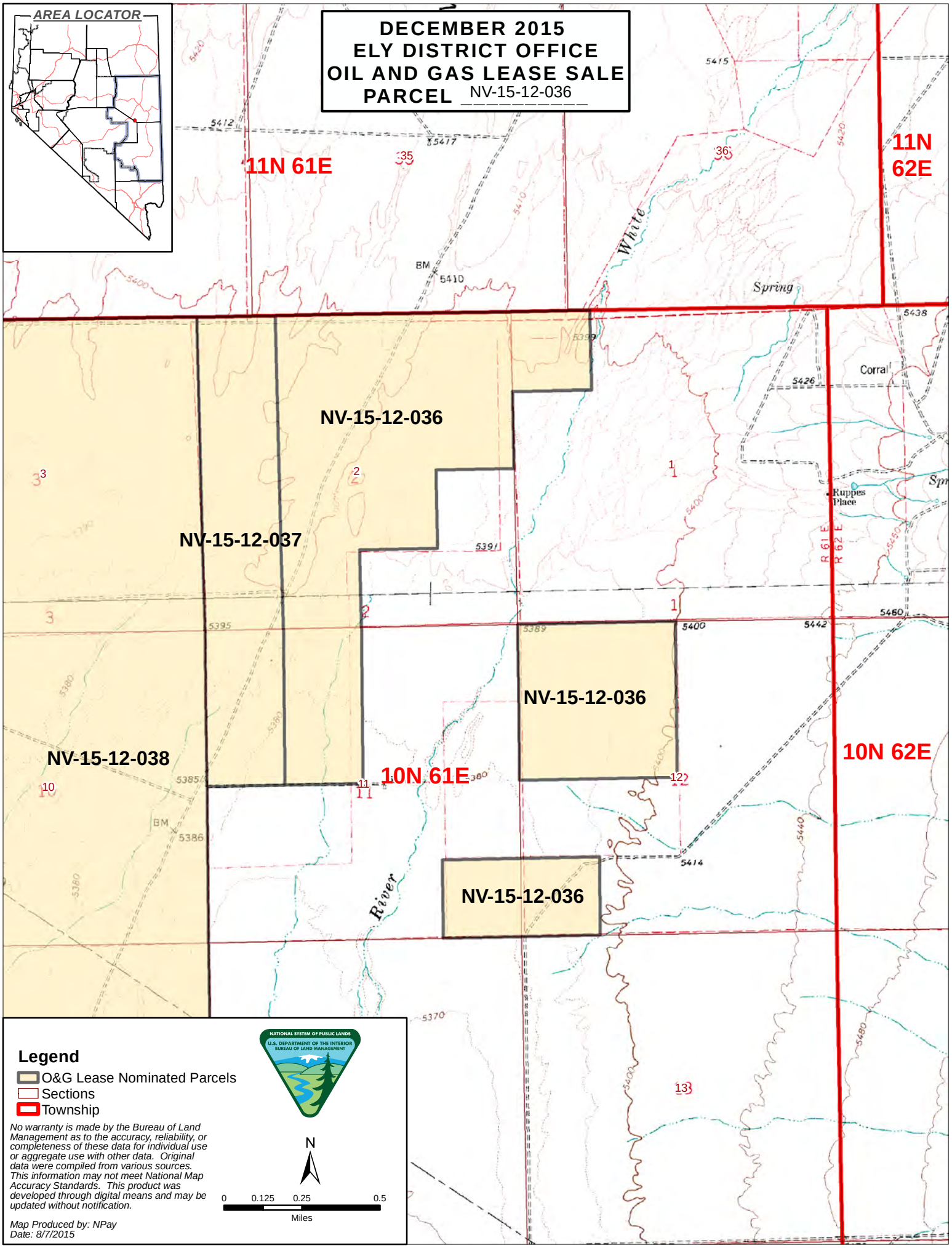
AREA LOCATOR
DECEMBER 2015
ELY DISTRICT OFFICE
OIL AND GAS LEASE SALE
PARCEL NV-15-12-036
11N 61E
11N 62E
10N 61E
10N 62E
NV-15-12-036
NV-15-12-037
NV-15-12-038
NV-15-12-036
NV-15-12-036
White
River
Spring
Corral
Ruppes Place
R 61 E
R 62 E
BM 5410
BM 5386
Legend
O&G Lease Nominated Parcels
Sections
Township
No warranty is made by the Bureau of Land Management as to the accuracy, reliability, or completeness of these data for individual use or aggregate use with other data. Original data were compiled from various sources. This information may not meet National Map Accuracy Standards. This product was developed through digital means and may be updated without notification.
Map Produced by: NPay
Date: 8/7/2015
NATIONAL SYSTEM OF PUBLIC LANDS
U.S. DEPARTMENT OF THE INTERIOR
BUREAU OF LAND MANAGEMENT
N
0 0.125 0.25 0.5
Miles

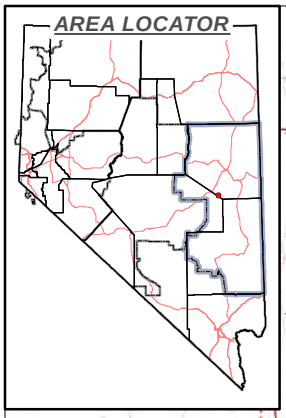

DECEMBER 2015
ELY DISTRICT OFFICE
OIL AND GAS LEASE SALE
PARCEL NV-15-12-037

11N 61E

NV-15-12-036

NV-15-12-037

NV-15-12-036

10N 61E

NV-15-12-038

NV-15-12-036

Drill Hole
Well
5380

WHITE PINE CO.
NYE CO.

White River

BM 5410

BM 5386

Legend

- O&G Lease Nominated Parcels
- Sections
- Township

No warranty is made by the Bureau of Land Management as to the accuracy, reliability, or completeness of these data for individual use or aggregate use with other data. Original data were compiled from various sources. This information may not meet National Map Accuracy Standards. This product was developed through digital means and may be updated without notification.

Map Produced by: NPay
Date: 8/7/2015

NATIONAL SYSTEM OF PUBLIC LANDS
U.S. DEPARTMENT OF THE INTERIOR
BUREAU OF LAND MANAGEMENT

N

0 0.125 0.25 0.5
Miles

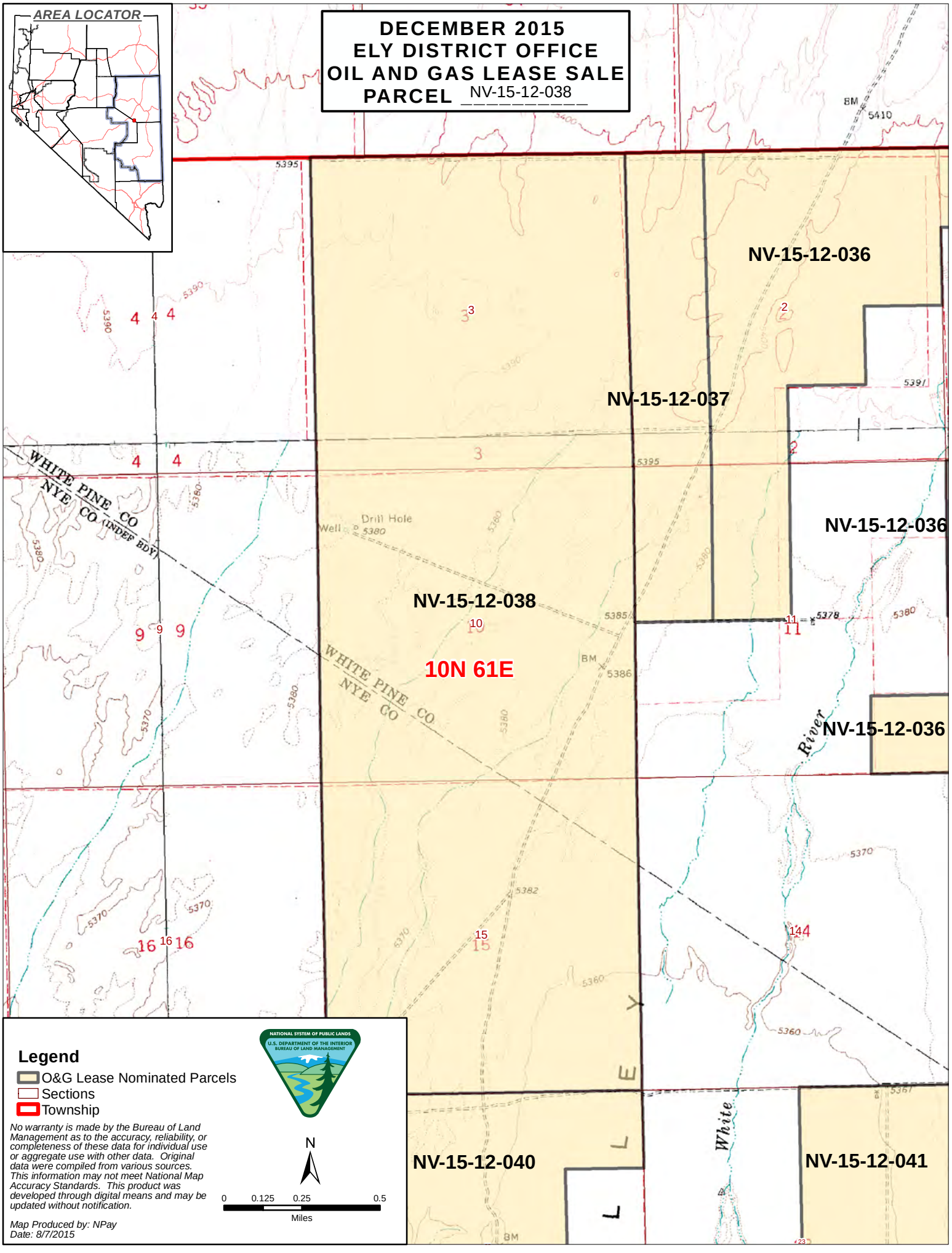

No warranty is made by the Bureau of Land Management as to the accuracy, reliability, or completeness of these data for individual use or aggregate use with other data. Original data were compiled from various sources. This information may not meet National Map Accuracy Standards. This product was developed through digital means and may be updated without notification.

Map Produced by: NPay
Date: 8/7/2015

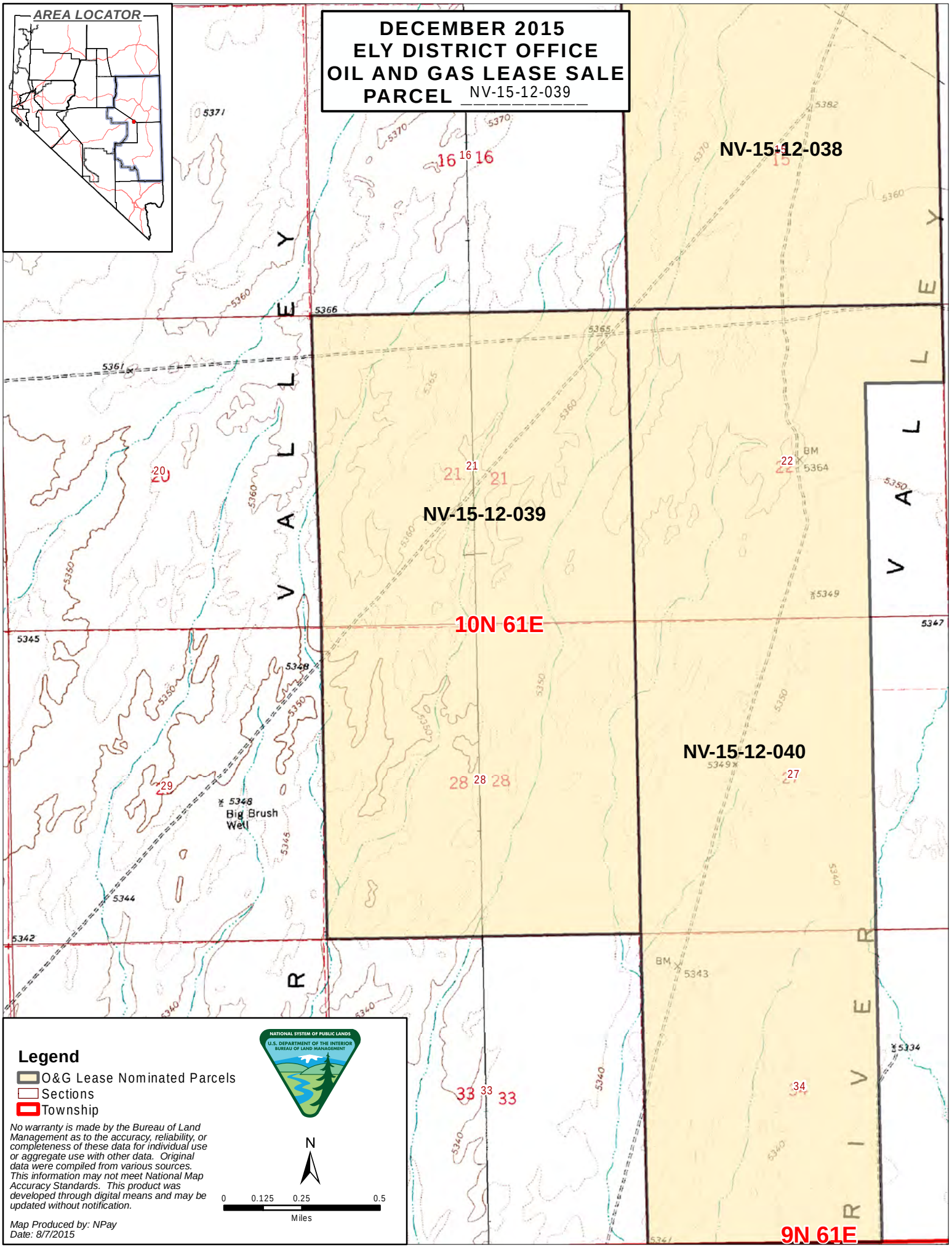
AREA LOCATOR
DECEMBER 2015
ELY DISTRICT OFFICE
OIL AND GAS LEASE SALE
PARCEL NV-15-12-039
NV-15-12-038
NV-15-12-039
NV-15-12-040
10N 61E
9N 61E
Big Brush Well
BM 5364
BM 5343
Legend
O&G Lease Nominated Parcels
Sections
Township
No warranty is made by the Bureau of Land Management as to the accuracy, reliability, or completeness of these data for individual use or aggregate use with other data. Original data were compiled from various sources. This information may not meet National Map Accuracy Standards. This product was developed through digital means and may be updated without notification.
Map Produced by: NPay
Date: 8/7/2015
N
0 0.125 0.25 0.5
Miles

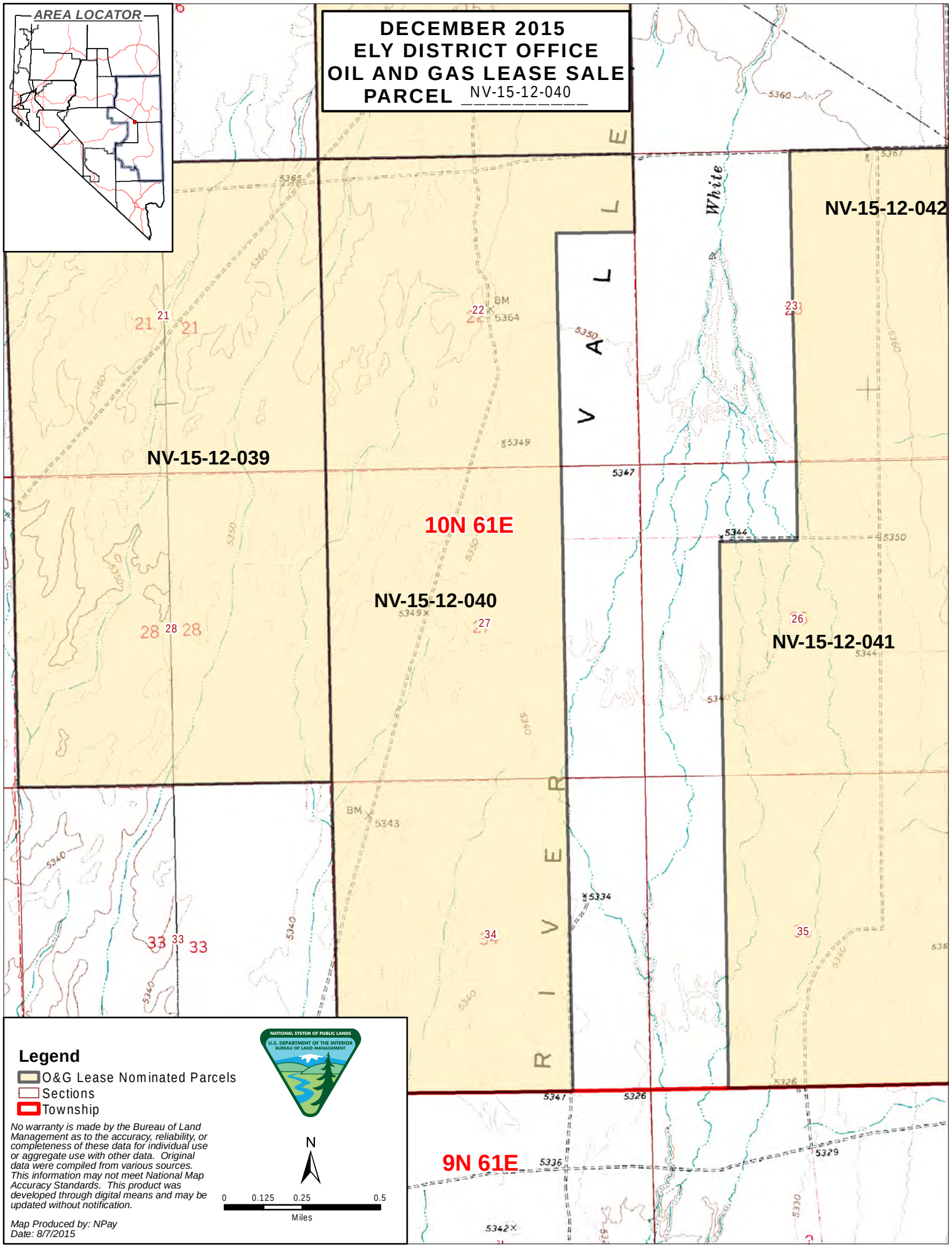
AREA LOCATOR
DECEMBER 2015
ELY DISTRICT OFFICE
OIL AND GAS LEASE SALE
PARCEL NV-15-12-040
NV-15-12-042
NV-15-12-039
NV-15-12-040
NV-15-12-041
10N 61E
9N 61E
White
RIVER VALLEY
Legend
O&G Lease Nominated Parcels
Sections
Township
No warranty is made by the Bureau of Land Management as to the accuracy, reliability, or completeness of these data for individual use or aggregate use with other data. Original data were compiled from various sources. This information may not meet National Map Accuracy Standards. This product was developed through digital means and may be updated without notification.
Map Produced by: NPay
Date: 8/7/2015
NATIONAL SYSTEM OF PUBLIC LANDS
U.S. DEPARTMENT OF THE INTERIOR
BUREAU OF LAND MANAGEMENT
N
0 0.125 0.25 0.5
Miles

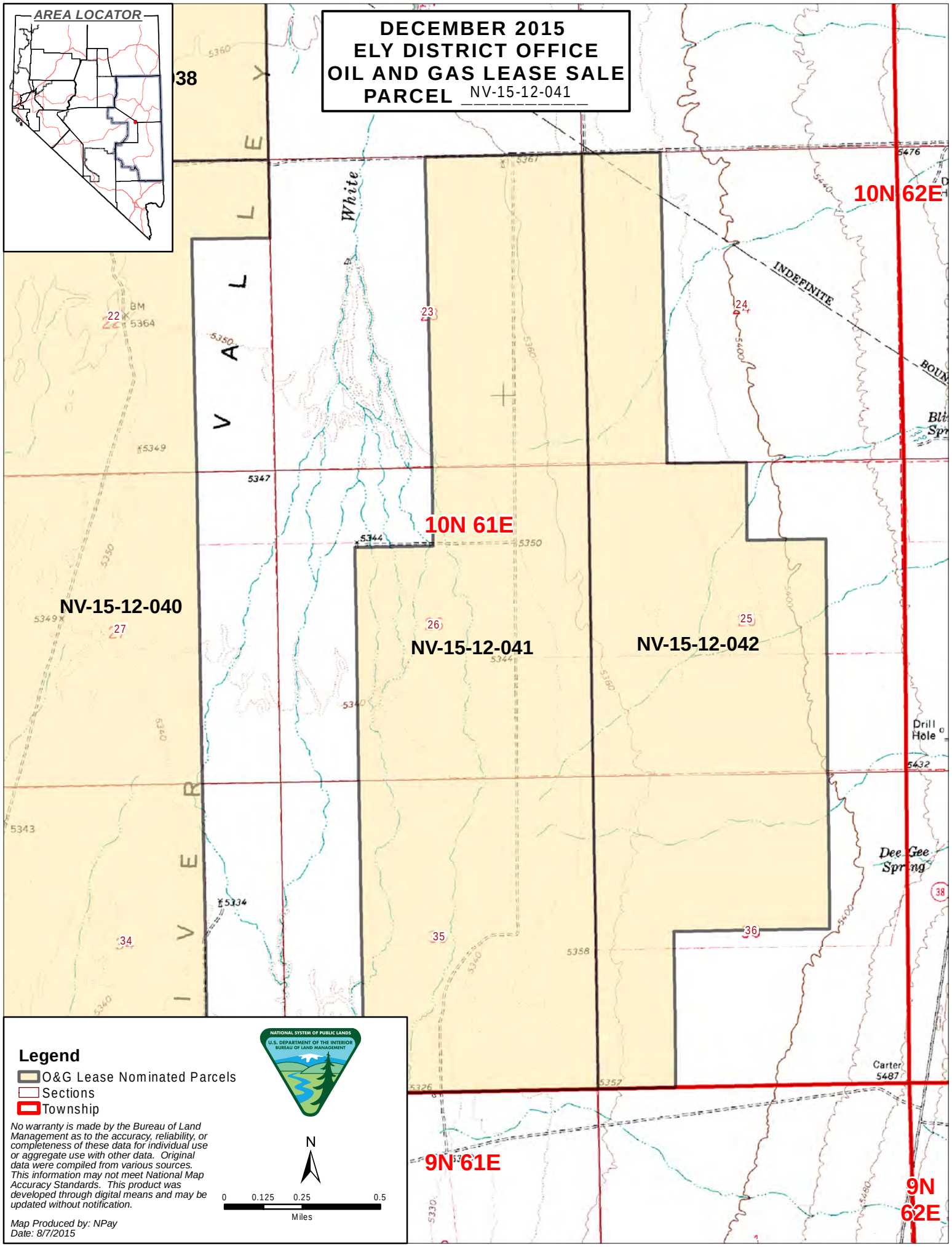
AREA LOCATOR
DECEMBER 2015
ELY DISTRICT OFFICE
OIL AND GAS LEASE SALE
PARCEL NV-15-12-041
38
VALLEY
White
INDEFINITE
10N 62E
10N 61E
9N 61E
9N 62E
NV-15-12-040
NV-15-12-041
NV-15-12-042
Drill Hole
Dee Gee Spring
Carter
5487
Legend
O&G Lease Nominated Parcels
Sections
Township
NATIONAL SYSTEM OF PUBLIC LANDS
U.S. DEPARTMENT OF THE INTERIOR
BUREAU OF LAND MANAGEMENT
N
0 0.125 0.25 0.5
Miles
No warranty is made by the Bureau of Land Management as to the accuracy, reliability, or completeness of these data for individual use or aggregate use with other data. Original data were compiled from various sources. This information may not meet National Map Accuracy Standards. This product was developed through digital means and may be updated without notification.
Map Produced by: NPay
Date: 8/7/2015

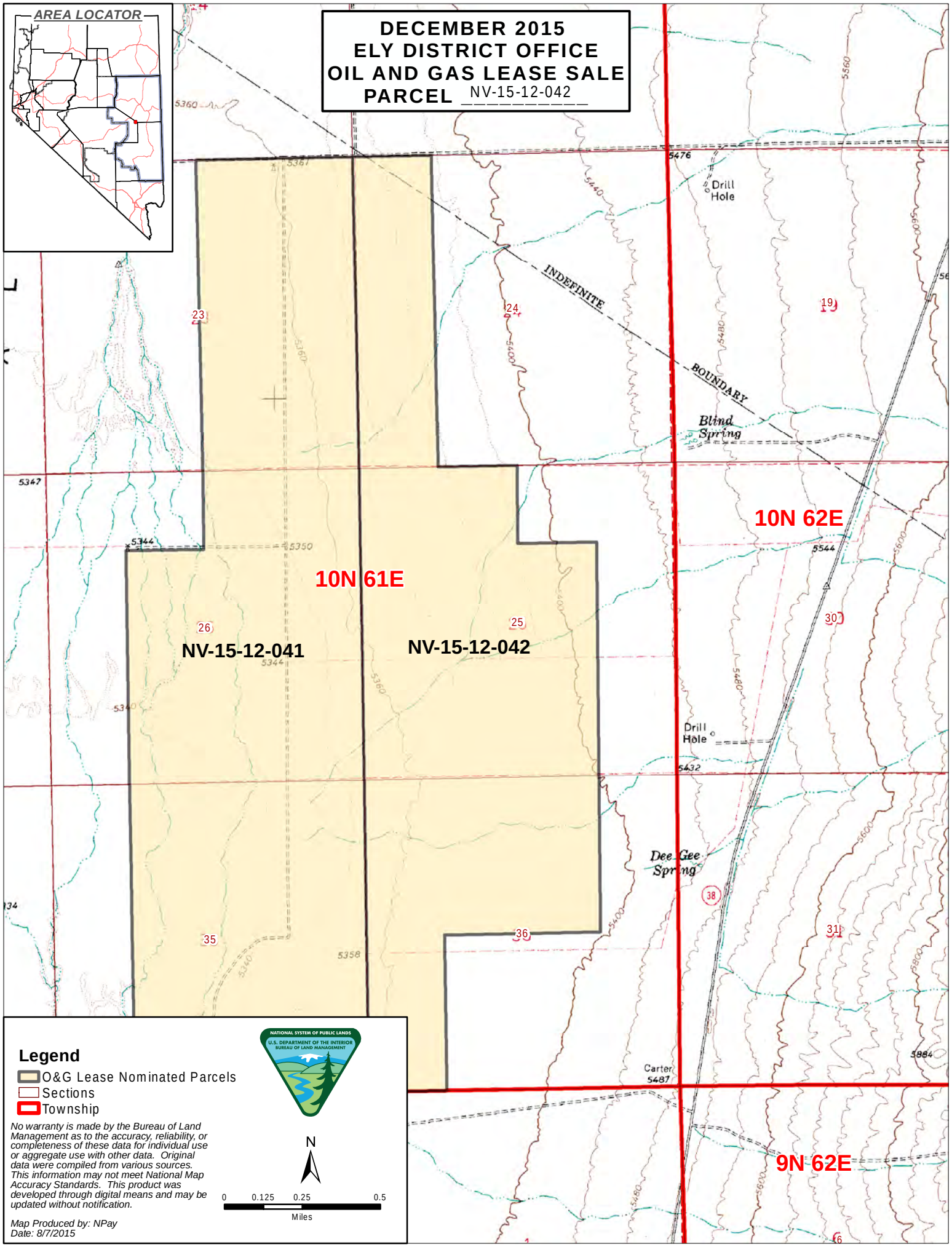
AREA LOCATOR
DECEMBER 2015
ELY DISTRICT OFFICE
OIL AND GAS LEASE SALE
PARCEL NV-15-12-042
INDEFINITE
BOUNDARY
Drill Hole
Blind Spring
Drill Hole
Dee Gee Spring
Carter
10N 61E
10N 62E
9N 62E
NV-15-12-041
NV-15-12-042
Legend
O&G Lease Nominated Parcels
Sections
Township
No warranty is made by the Bureau of Land Management as to the accuracy, reliability, or completeness of these data for individual use or aggregate use with other data. Original data were compiled from various sources. This information may not meet National Map Accuracy Standards. This product was developed through digital means and may be updated without notification.
Map Produced by: NPay
Date: 8/7/2015
N
0 0.125 0.25 0.5
Miles

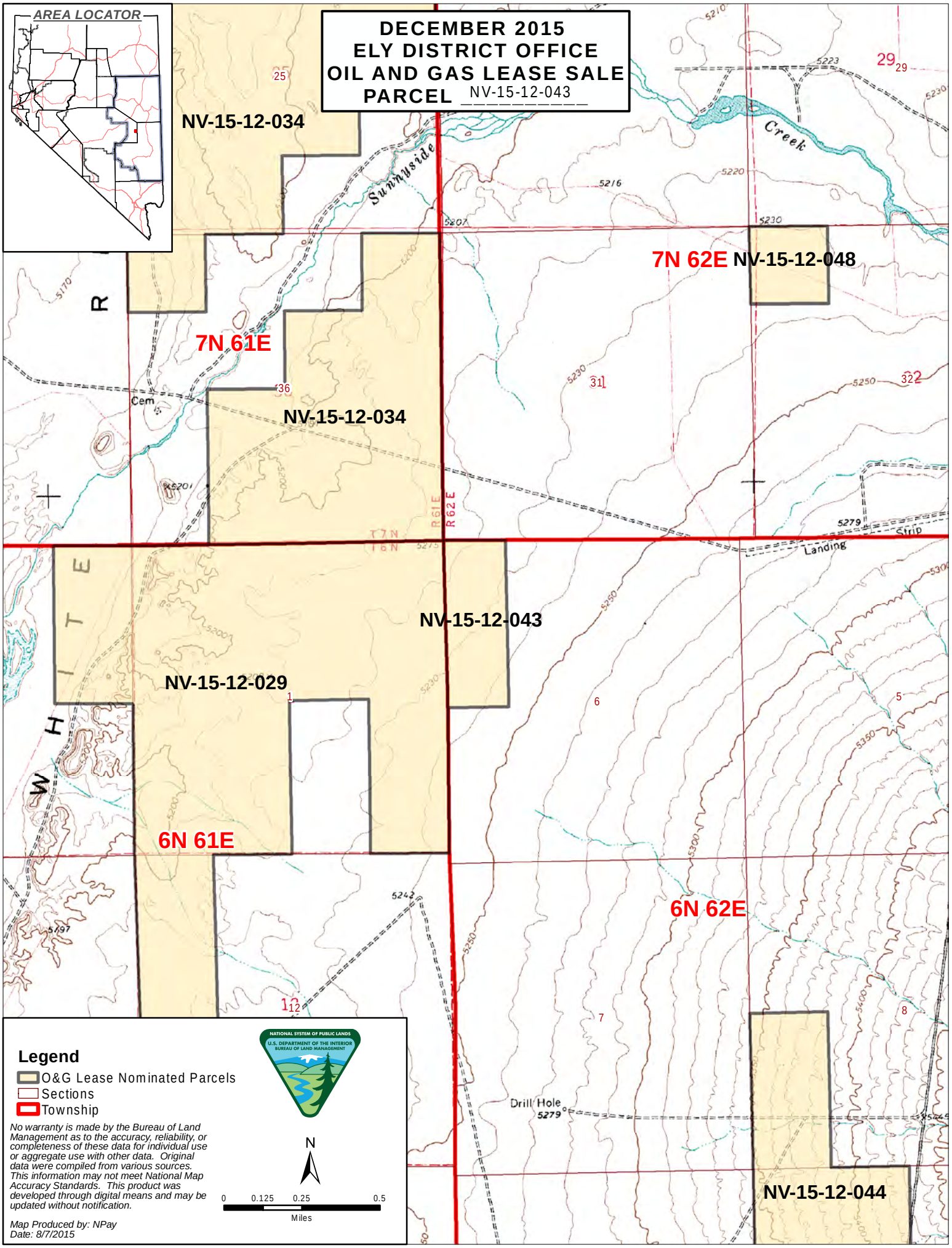

No warranty is made by the Bureau of Land Management as to the accuracy, reliability, or completeness of these data for individual use or aggregate use with other data. Original data were compiled from various sources. This information may not meet National Map Accuracy Standards. This product was developed through digital means and may be updated without notification.

Map Produced by: NPay
Date: 8/7/2015

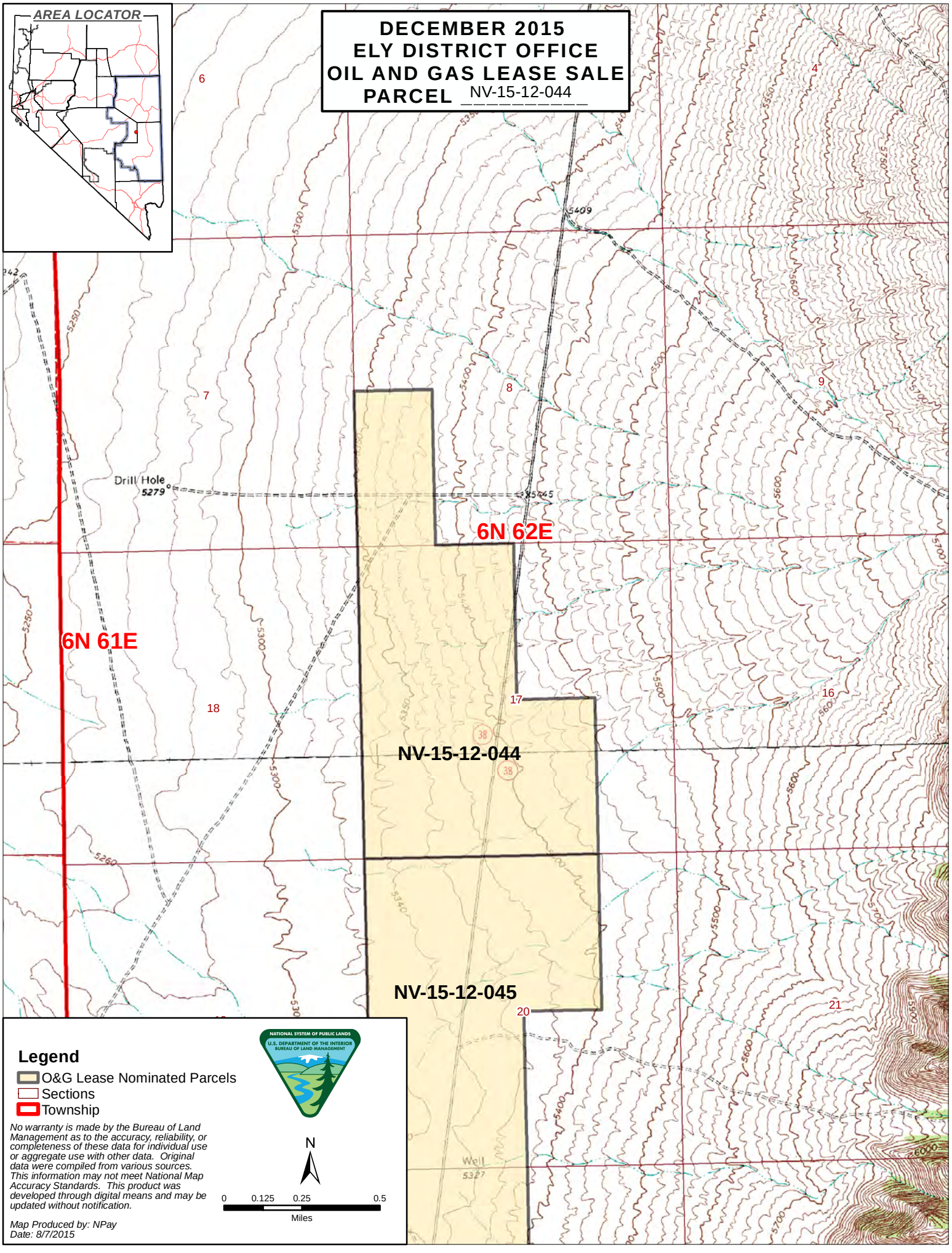
AREA LOCATOR
DECEMBER 2015
ELY DISTRICT OFFICE
OIL AND GAS LEASE SALE
PARCEL NV-15-12-044
6N 62E
6N 61E
NV-15-12-044
NV-15-12-045
Drill Hole
5279
Well
5327
Legend
O&G Lease Nominated Parcels
Sections
Township
No warranty is made by the Bureau of Land Management as to the accuracy, reliability, or completeness of these data for individual use or aggregate use with other data. Original data were compiled from various sources. This information may not meet National Map Accuracy Standards. This product was developed through digital means and may be updated without notification.
Map Produced by: NPay
Date: 8/7/2015
NATIONAL SYSTEM OF PUBLIC LANDS
U.S. DEPARTMENT OF THE INTERIOR
BUREAU OF LAND MANAGEMENT
N
0 0.125 0.25 0.5
Miles

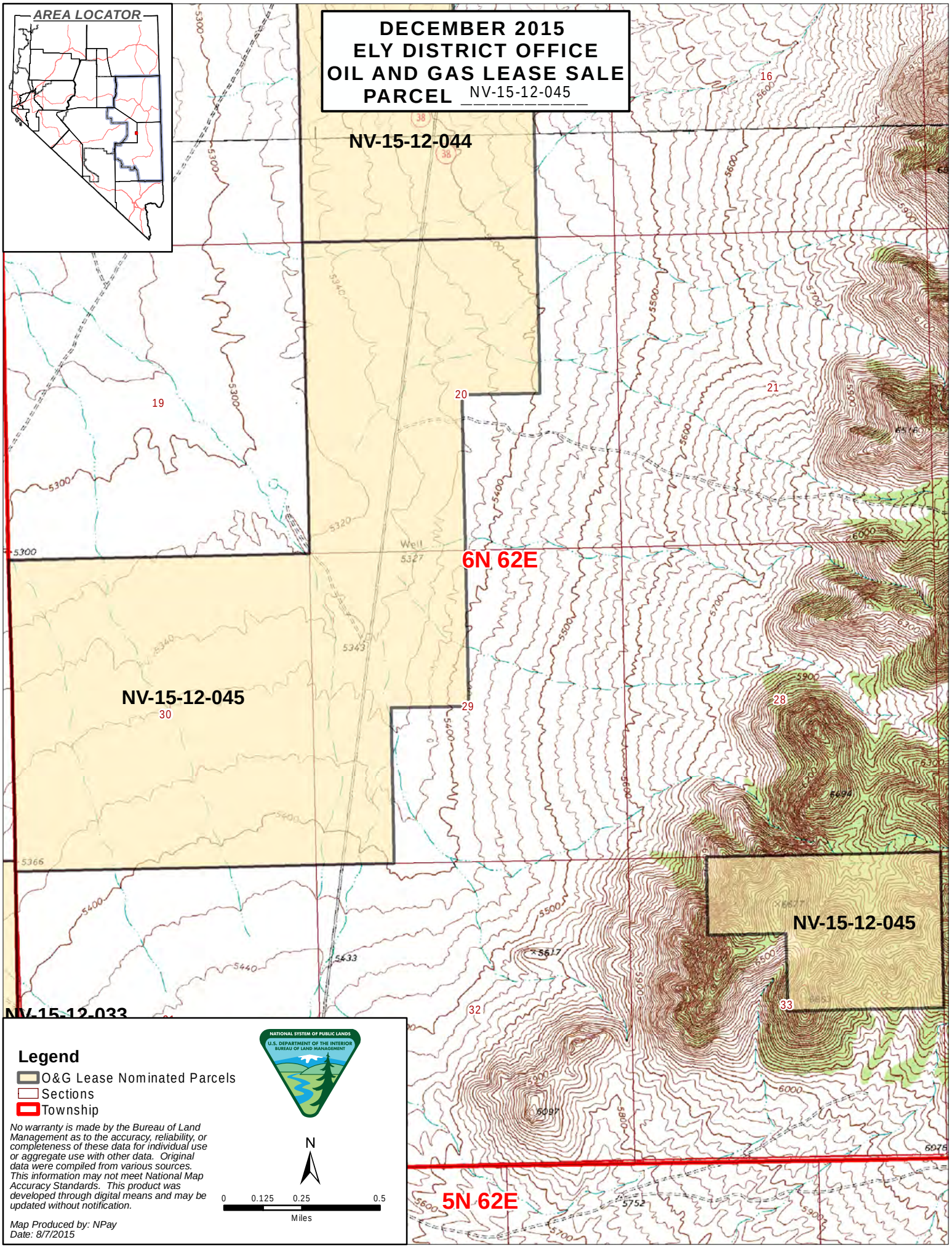
AREA LOCATOR
DECEMBER 2015
ELY DISTRICT OFFICE
OIL AND GAS LEASE SALE
PARCEL NV-15-12-045
NV-15-12-044
NV-15-12-045
NV-15-12-045
NV-15-12-033
6N 62E
5N 62E
16
19
20
21
28
29
30
32
33
Well
5327
Legend
O&G Lease Nominated Parcels
Sections
Township
No warranty is made by the Bureau of Land Management as to the accuracy, reliability, or completeness of these data for individual use or aggregate use with other data. Original data were compiled from various sources. This information may not meet National Map Accuracy Standards. This product was developed through digital means and may be updated without notification.
Map Produced by: NPay
Date: 8/7/2015
NATIONAL SYSTEM OF PUBLIC LANDS
U.S. DEPARTMENT OF THE INTERIOR
BUREAU OF LAND MANAGEMENT
N
0 0.125 0.25 0.5
Miles

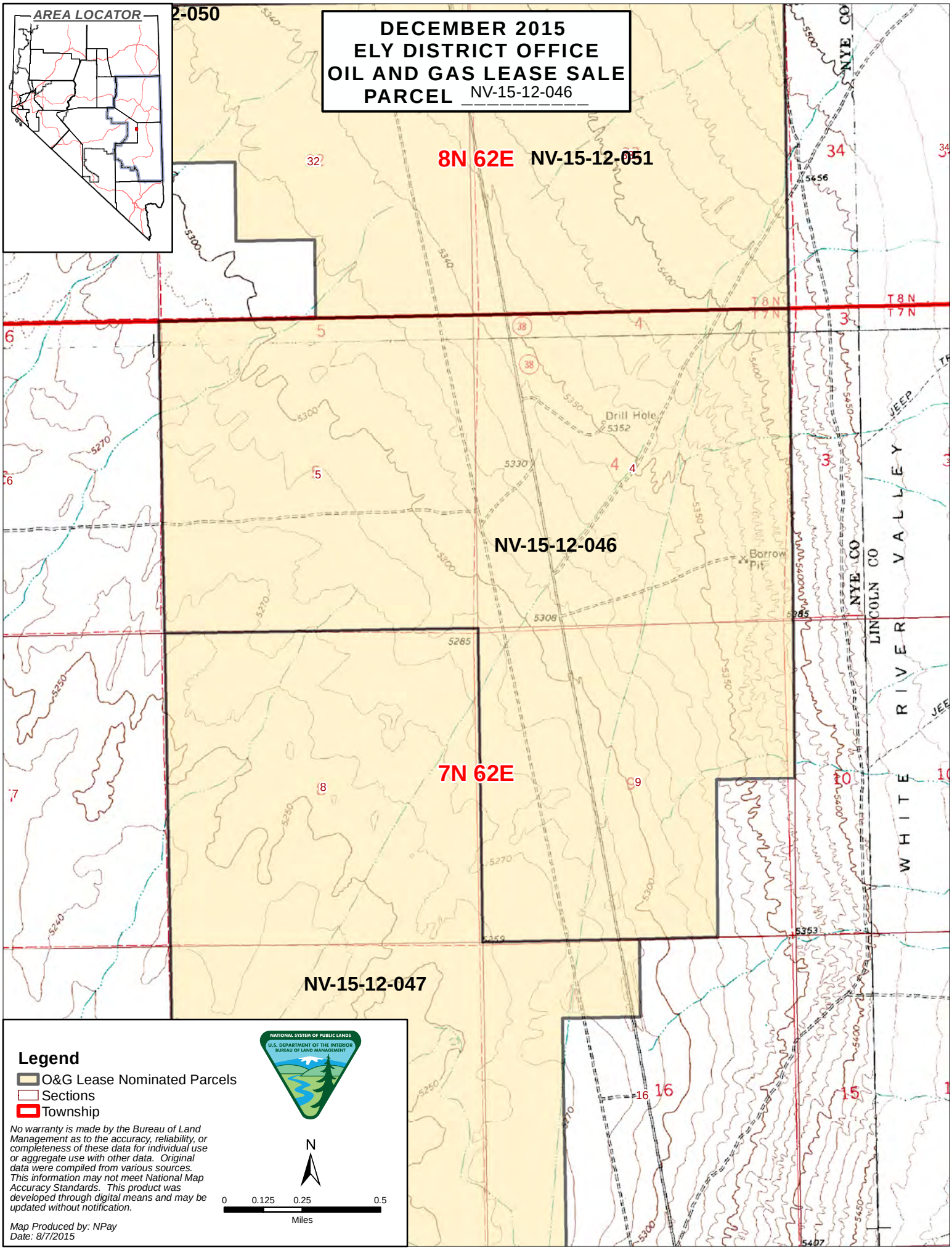
AREA LOCATOR
2-050
DECEMBER 2015
ELY DISTRICT OFFICE
OIL AND GAS LEASE SALE
PARCEL NV-15-12-046
8N 62E
NV-15-12-051
NV-15-12-046
7N 62E
NV-15-12-047
T8N
T7N
NYE CO
LINCOLN CO
WHITE RIVER VALLEY
Drill Hole
5352
Borrow Pit
Legend
O&G Lease Nominated Parcels
Sections
Township
No warranty is made by the Bureau of Land Management as to the accuracy, reliability, or completeness of these data for individual use or aggregate use with other data. Original data were compiled from various sources. This information may not meet National Map Accuracy Standards. This product was developed through digital means and may be updated without notification.
Map Produced by: NPay
Date: 8/7/2015
NATIONAL SYSTEM OF PUBLIC LANDS
U.S. DEPARTMENT OF THE INTERIOR
BUREAU OF LAND MANAGEMENT
N
0 0.125 0.25 0.5
Miles

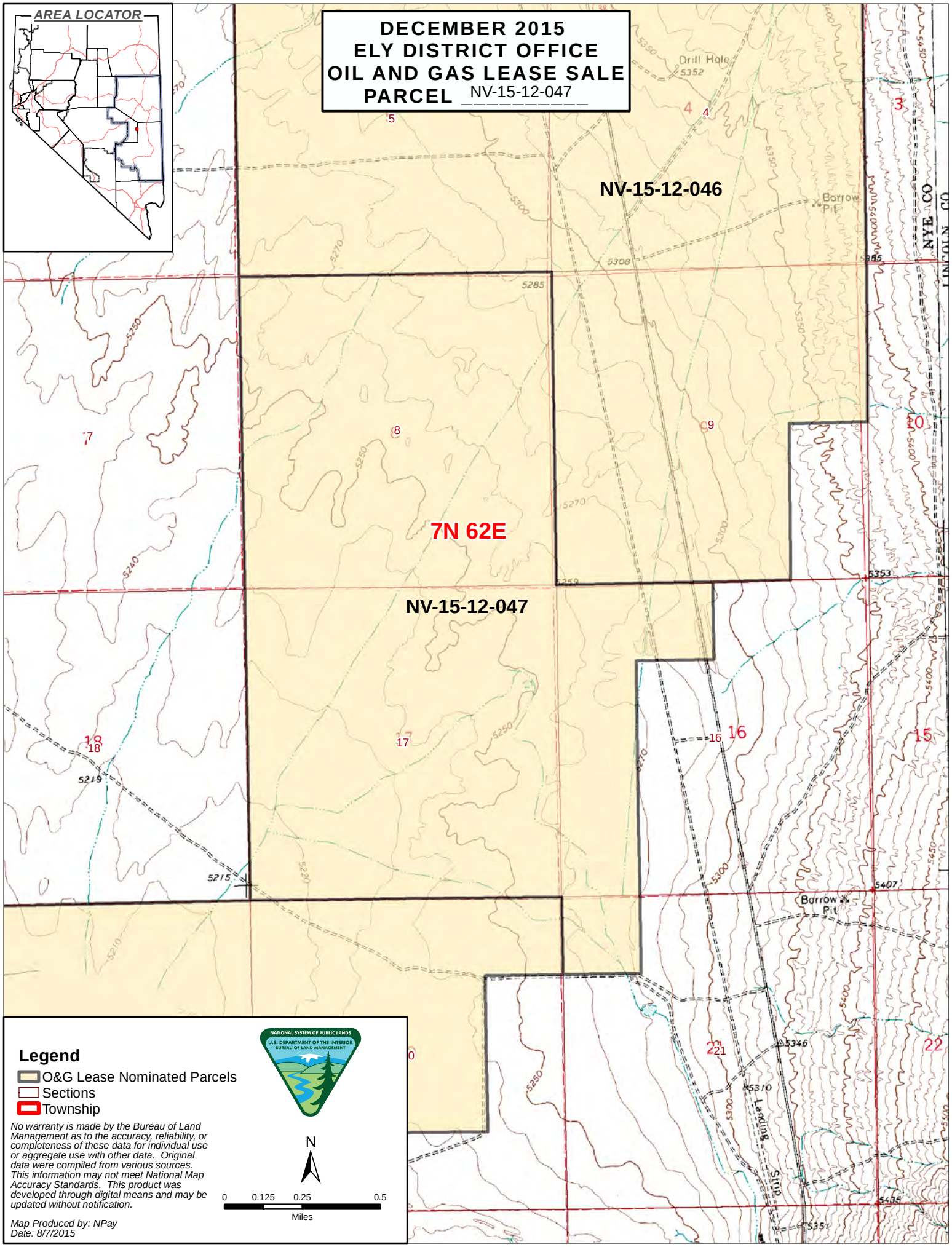
AREA LOCATOR
DECEMBER 2015
ELY DISTRICT OFFICE
OIL AND GAS LEASE SALE
PARCEL NV-15-12-047
NV-15-12-046
NV-15-12-047
7N 62E
Drill Hole
Borrow Pit
Landing Strip
NYE CO
Legend
O&G Lease Nominated Parcels
Sections
Township
No warranty is made by the Bureau of Land Management as to the accuracy, reliability, or completeness of these data for individual use or aggregate use with other data. Original data were compiled from various sources. This information may not meet National Map Accuracy Standards. This product was developed through digital means and may be updated without notification.
Map Produced by: NPay
Date: 8/7/2015
N
0 0.125 0.25 0.5
Miles

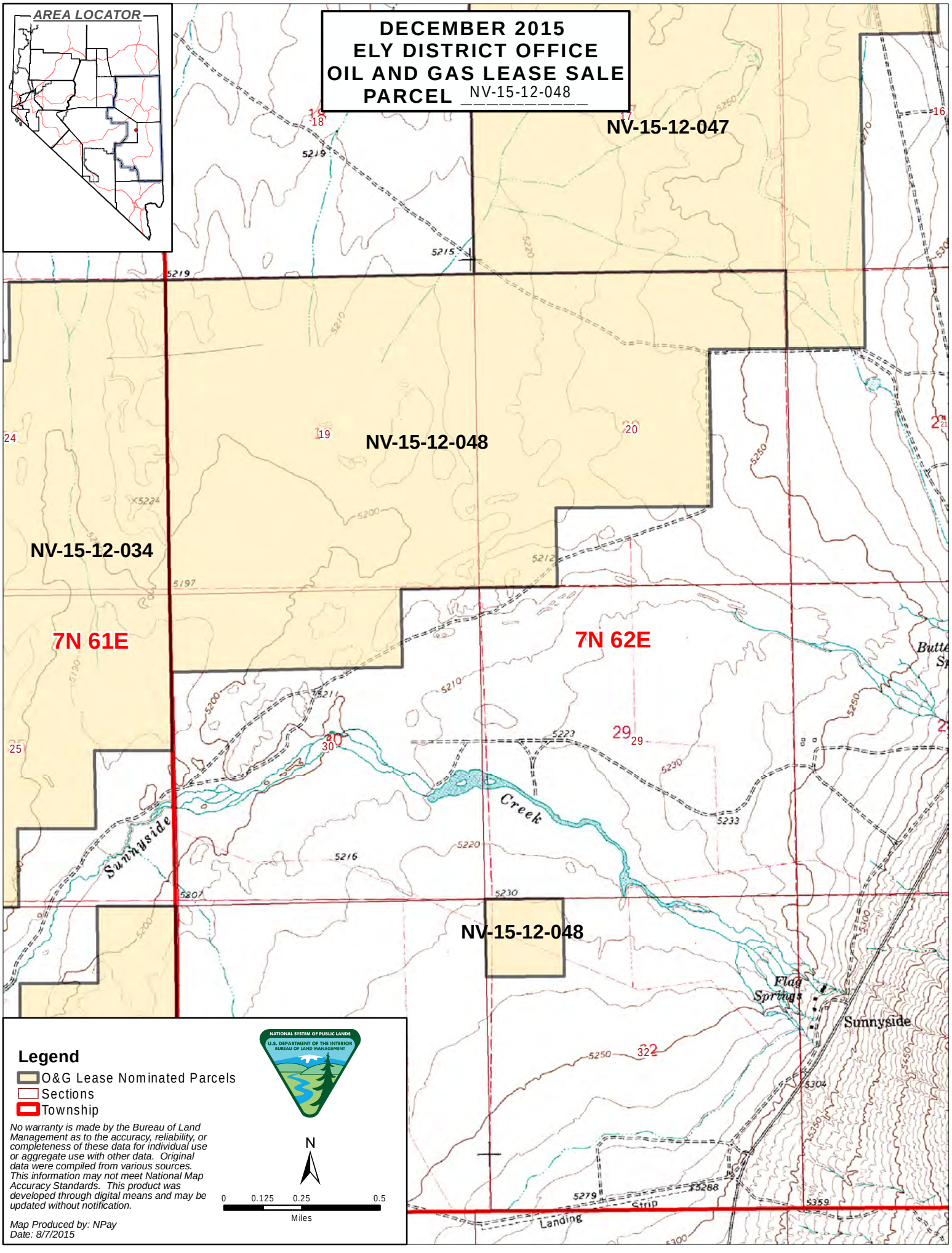
AREA LOCATOR
DECEMBER 2015
ELY DISTRICT OFFICE
OIL AND GAS LEASE SALE
PARCEL NV-15-12-048
NV-15-12-047
NV-15-12-048
NV-15-12-034
NV-15-12-048
7N 61E
7N 62E
Sunnyside
Creek
Flag Springs
Sunnyside
Landing
Legend
O&G Lease Nominated Parcels
Sections
Township
NATIONAL SYSTEM OF PUBLIC LANDS
U.S. DEPARTMENT OF THE INTERIOR
BUREAU OF LAND MANAGEMENT
N
0 0.125 0.25 0.5
Miles
No warranty is made by the Bureau of Land Management as to the accuracy, reliability, or completeness of these data for individual use or aggregate use with other data. Original data were compiled from various sources. This information may not meet National Map Accuracy Standards. This product was developed through digital means and may be updated without notification.
Map Produced by: NPay
Date: 8/7/2015

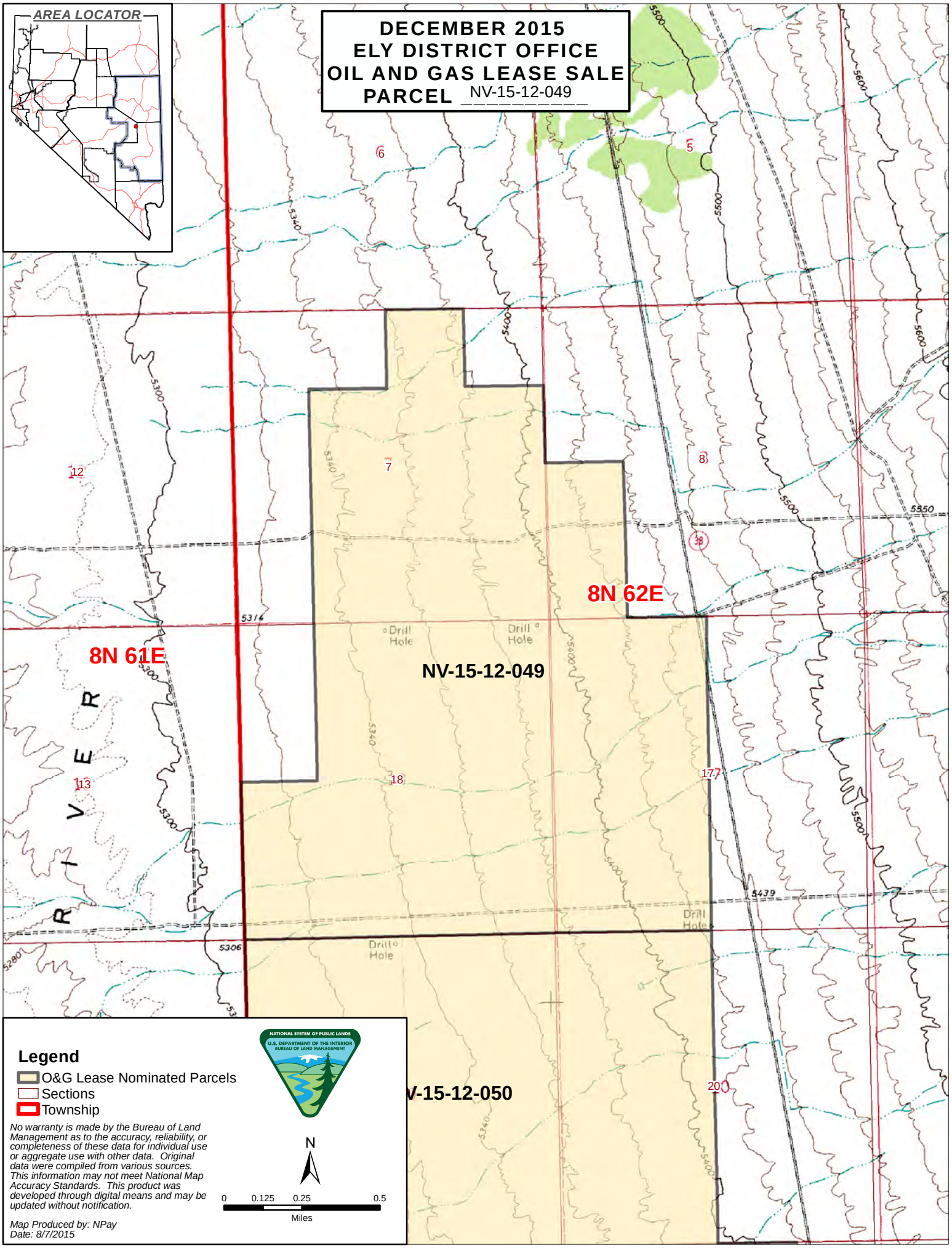
AREA LOCATOR
DECEMBER 2015
ELY DISTRICT OFFICE
OIL AND GAS LEASE SALE
PARCEL NV-15-12-049
8N 62E
8N 61E
NV-15-12-049
Drill Hole
Drill Hole
Drill Hole
Drill Hole
RIVER
Legend
O&G Lease Nominated Parcels
Sections
Township
No warranty is made by the Bureau of Land Management as to the accuracy, reliability, or completeness of these data for individual use or aggregate use with other data. Original data were compiled from various sources. This information may not meet National Map Accuracy Standards. This product was developed through digital means and may be updated without notification.
Map Produced by: NPay
Date: 8/7/2015
NATIONAL SYSTEM OF PUBLIC LANDS
U.S. DEPARTMENT OF THE INTERIOR
BUREAU OF LAND MANAGEMENT
N
0 0.125 0.25 0.5
Miles

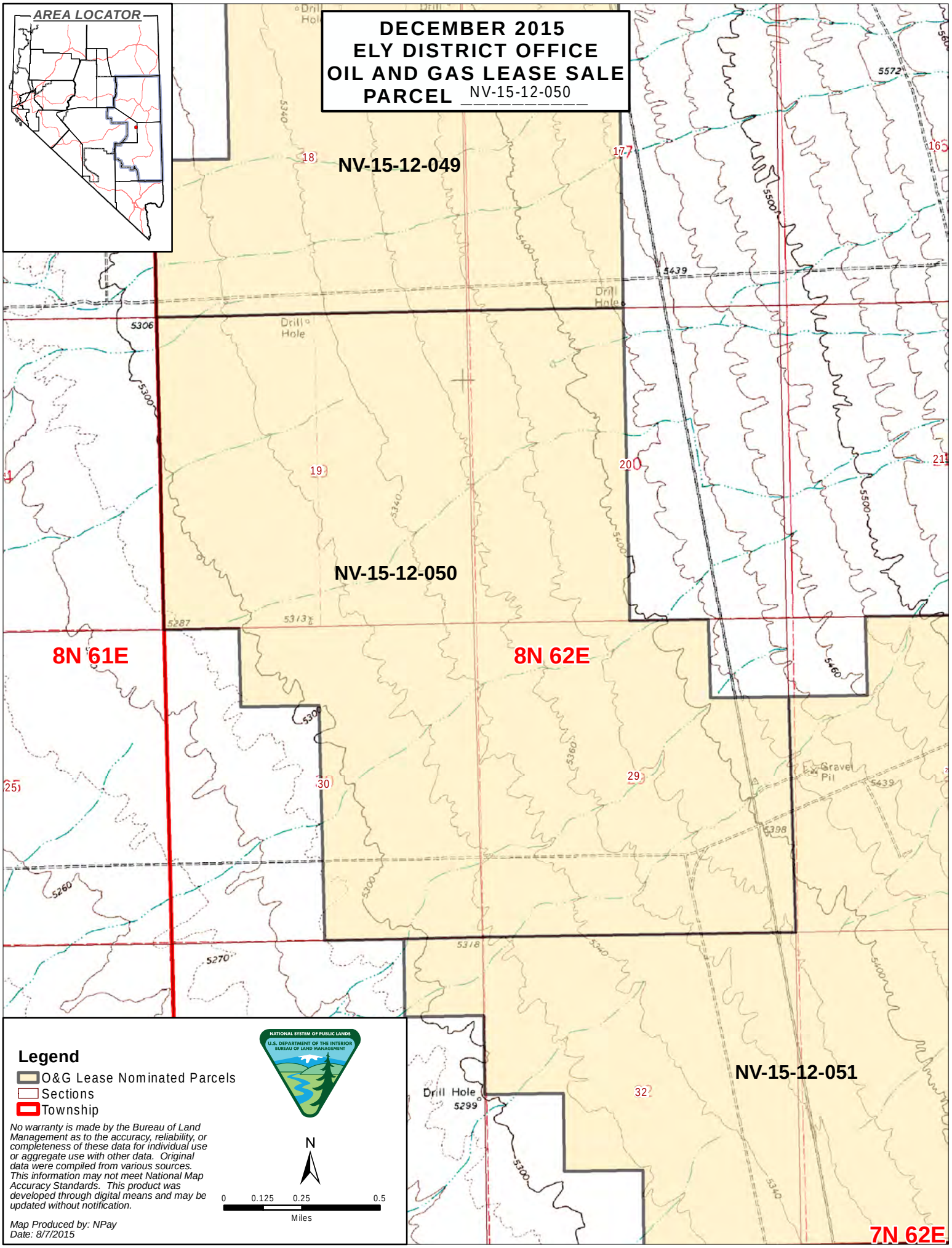
AREA LOCATOR
DECEMBER 2015
ELY DISTRICT OFFICE
OIL AND GAS LEASE SALE
PARCEL NV-15-12-050
NV-15-12-049
NV-15-12-050
NV-15-12-051
8N 61E
8N 62E
7N 62E
Drill Hole
Gravel Pit
Legend
O&G Lease Nominated Parcels
Sections
Township
No warranty is made by the Bureau of Land Management as to the accuracy, reliability, or completeness of these data for individual use or aggregate use with other data. Original data were compiled from various sources. This information may not meet National Map Accuracy Standards. This product was developed through digital means and may be updated without notification.
Map Produced by: NPay
Date: 8/7/2015
NATIONAL SYSTEM OF PUBLIC LANDS
U.S. DEPARTMENT OF THE INTERIOR
BUREAU OF LAND MANAGEMENT
N
0 0.125 0.25 0.5
Miles

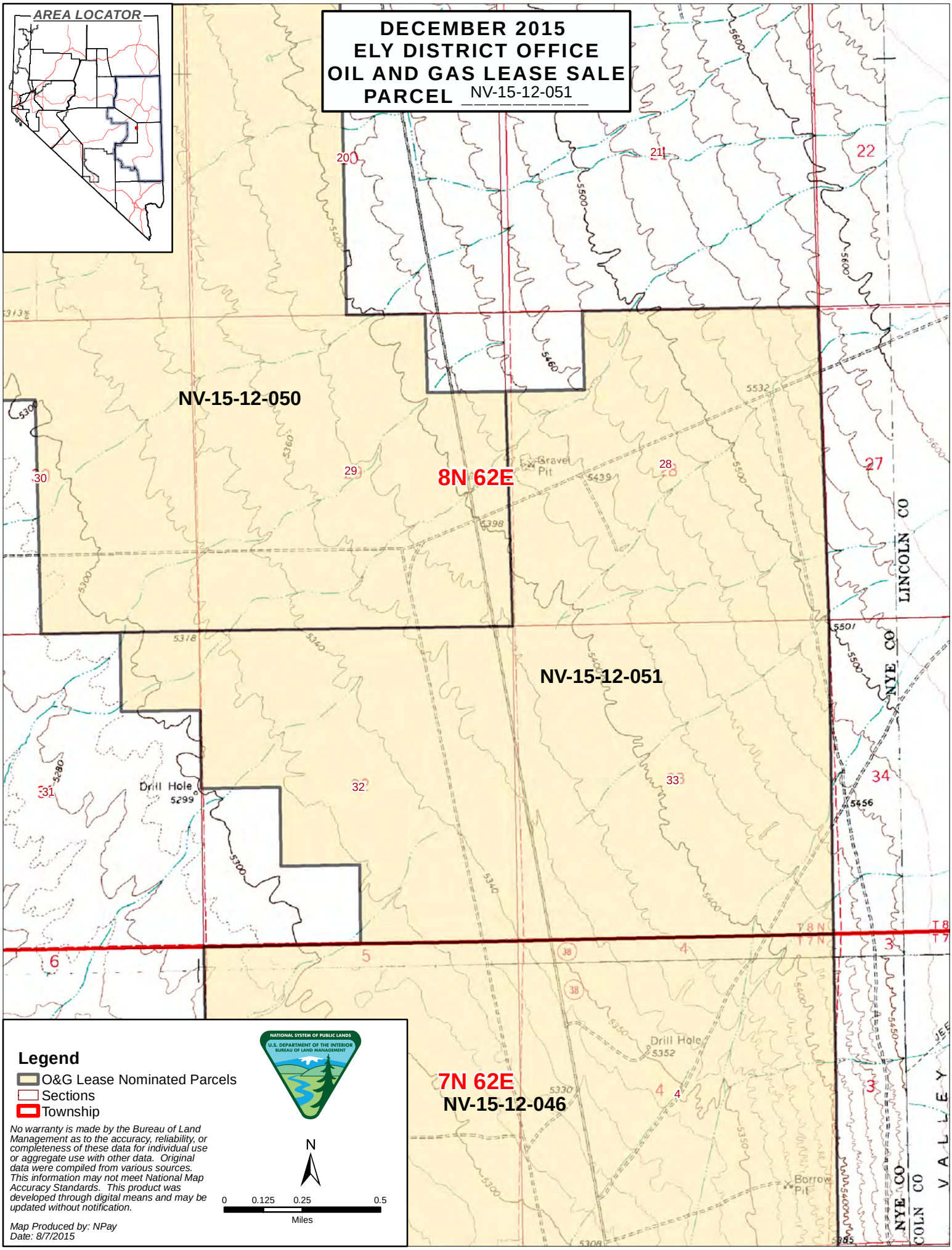
AREA LOCATOR
DECEMBER 2015
ELY DISTRICT OFFICE
OIL AND GAS LEASE SALE
PARCEL NV-15-12-051
NV-15-12-050
NV-15-12-051
8N 62E
7N 62E
NV-15-12-046
Gravel Pit
Drill Hole 5299
Drill Hole 5352
Borrow Pit
LINCOLN CO
NYE CO
NYE CO
LINCOLN CO
VALLEY
Legend
O&G Lease Nominated Parcels
Sections
Township
No warranty is made by the Bureau of Land Management as to the accuracy, reliability, or completeness of these data for individual use or aggregate use with other data. Original data were compiled from various sources. This information may not meet National Map Accuracy Standards. This product was developed through digital means and may be updated without notification.
Map Produced by: NPay
Date: 8/7/2015
N
0 0.125 0.25 0.5
Miles

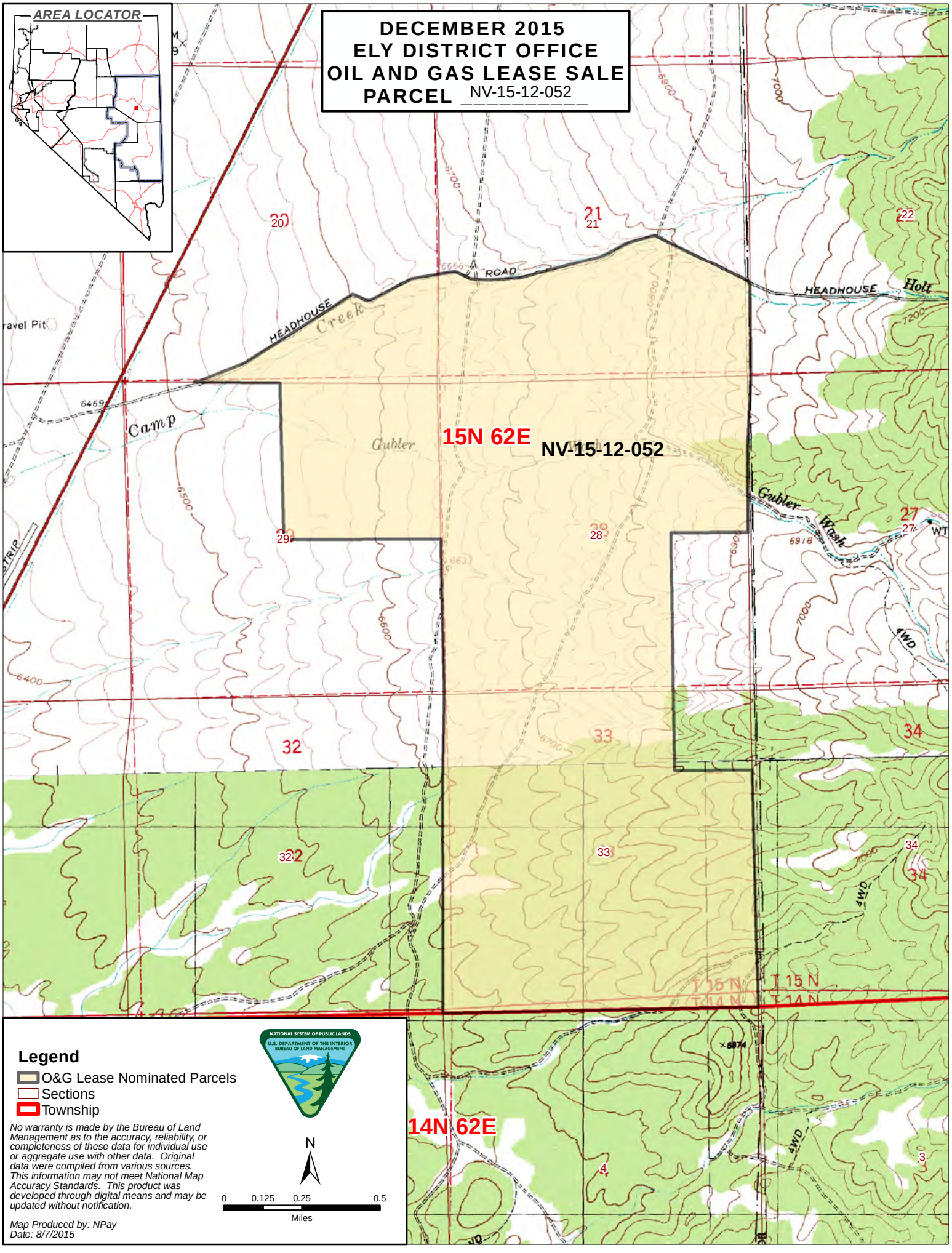
AREA LOCATOR
DECEMBER 2015
ELY DISTRICT OFFICE
OIL AND GAS LEASE SALE
PARCEL NV-15-12-052
15N 62E
NV-15-12-052
14N 62E
HEADHOUSE Creek
HEADHOUSE ROAD
Camp
Gubler
Gubler Wash
Holt
20
21
22
27
28
29
32
33
34
4WD
T 15 N
T 14 N
Legend
O&G Lease Nominated Parcels
Sections
Township
NATIONAL SYSTEM OF PUBLIC LANDS
U.S. DEPARTMENT OF THE INTERIOR
BUREAU OF LAND MANAGEMENT
N
0 0.125 0.25 0.5
Miles
No warranty is made by the Bureau of Land Management as to the accuracy, reliability, or completeness of these data for individual use or aggregate use with other data. Original data were compiled from various sources. This information may not meet National Map Accuracy Standards. This product was developed through digital means and may be updated without notification.
Map Produced by: NPay
Date: 8/7/2015

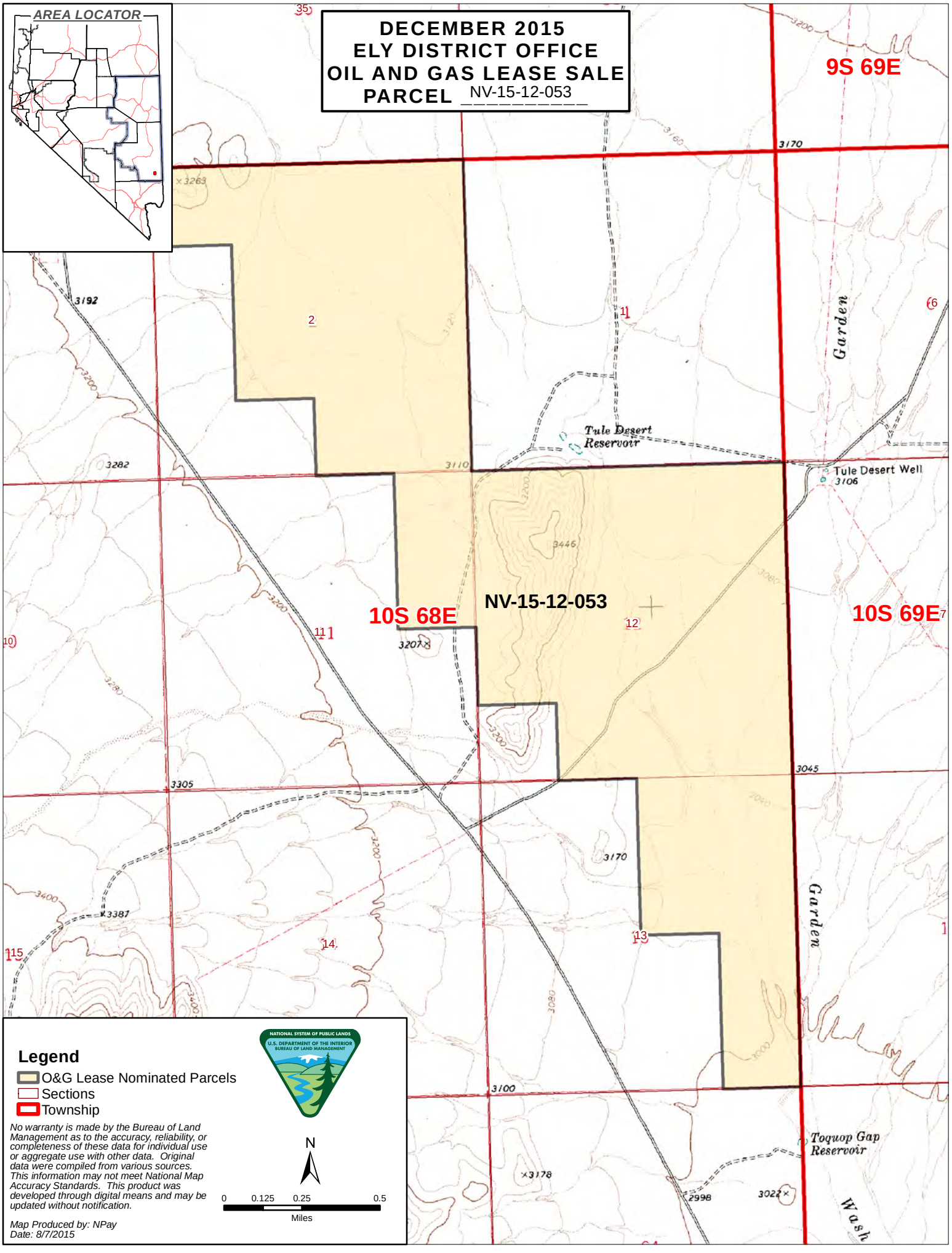
AREA LOCATOR
DECEMBER 2015
ELY DISTRICT OFFICE
OIL AND GAS LEASE SALE
PARCEL NV-15-12-053
9S 69E
10S 68E
NV-15-12-053
10S 69E
Tule Desert Reservoir
Tule Desert Well
3106
Garden
Toquop Gap Reservoir
Wash
Legend
O&G Lease Nominated Parcels
Sections
Township
No warranty is made by the Bureau of Land Management as to the accuracy, reliability, or completeness of these data for individual use or aggregate use with other data. Original data were compiled from various sources. This information may not meet National Map Accuracy Standards. This product was developed through digital means and may be updated without notification.
Map Produced by: NPay
Date: 8/7/2015
N
0 0.125 0.25 0.5
Miles

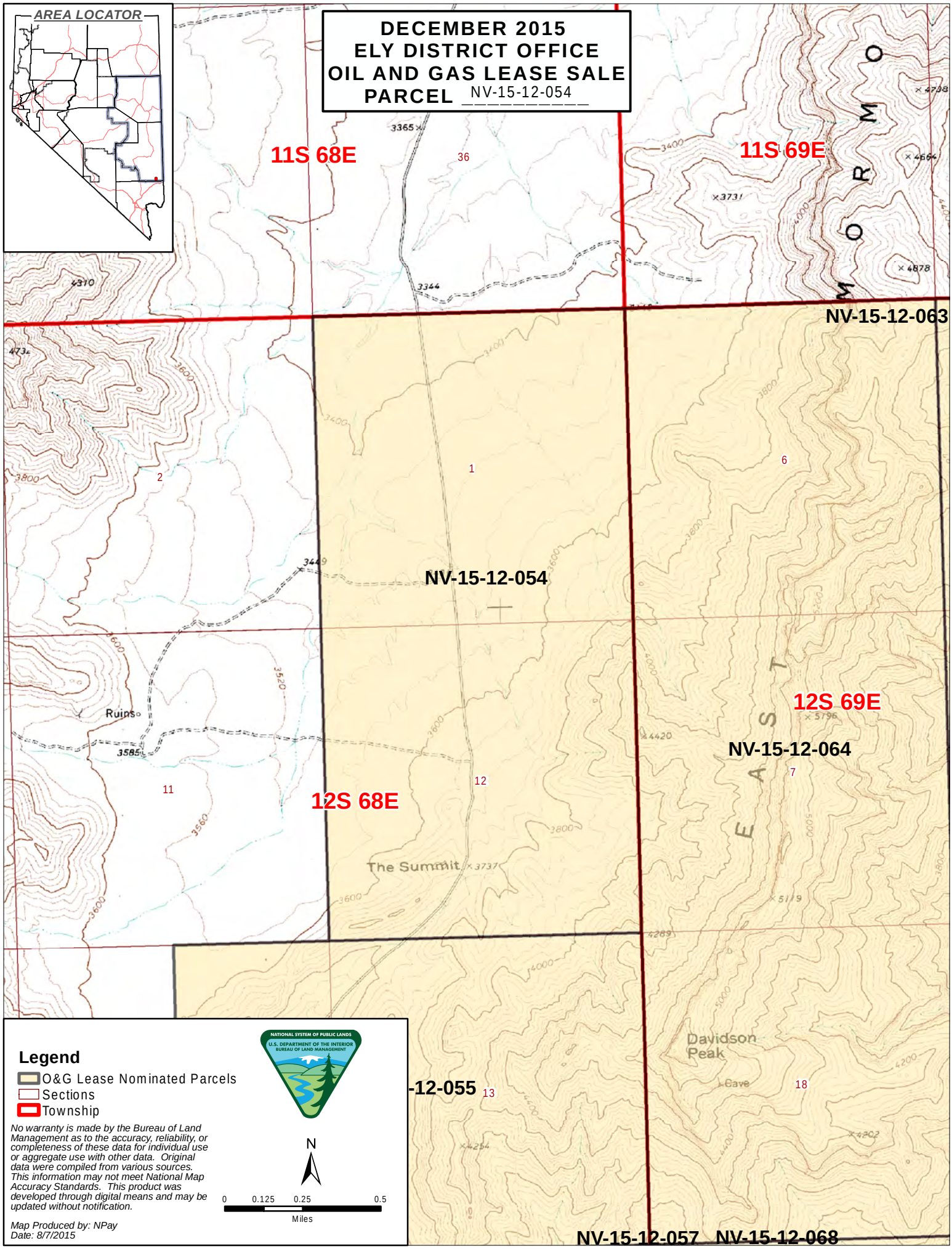
DECEMBER 2015
ELY DISTRICT OFFICE
OIL AND GAS LEASE SALE
PARCEL NV-15-12-054
AREA LOCATOR
11S 68E
11S 69E
12S 68E
12S 69E
NV-15-12-063
NV-15-12-054
NV-15-12-064
NV-15-12-055
NV-15-12-057
NV-15-12-068
MORMO
EAST
The Summit
Ruins
Davidson Peak
Cave
36
1
2
6
7
11
12
13
18
Legend
O&G Lease Nominated Parcels
Sections
Township
No warranty is made by the Bureau of Land Management as to the accuracy, reliability, or completeness of these data for individual use or aggregate use with other data. Original data were compiled from various sources. This information may not meet National Map Accuracy Standards. This product was developed through digital means and may be updated without notification.
Map Produced by: NPay
Date: 8/7/2015
NATIONAL SYSTEM OF PUBLIC LANDS
U.S. DEPARTMENT OF THE INTERIOR
BUREAU OF LAND MANAGEMENT
N
0 0.125 0.25 0.5
Miles

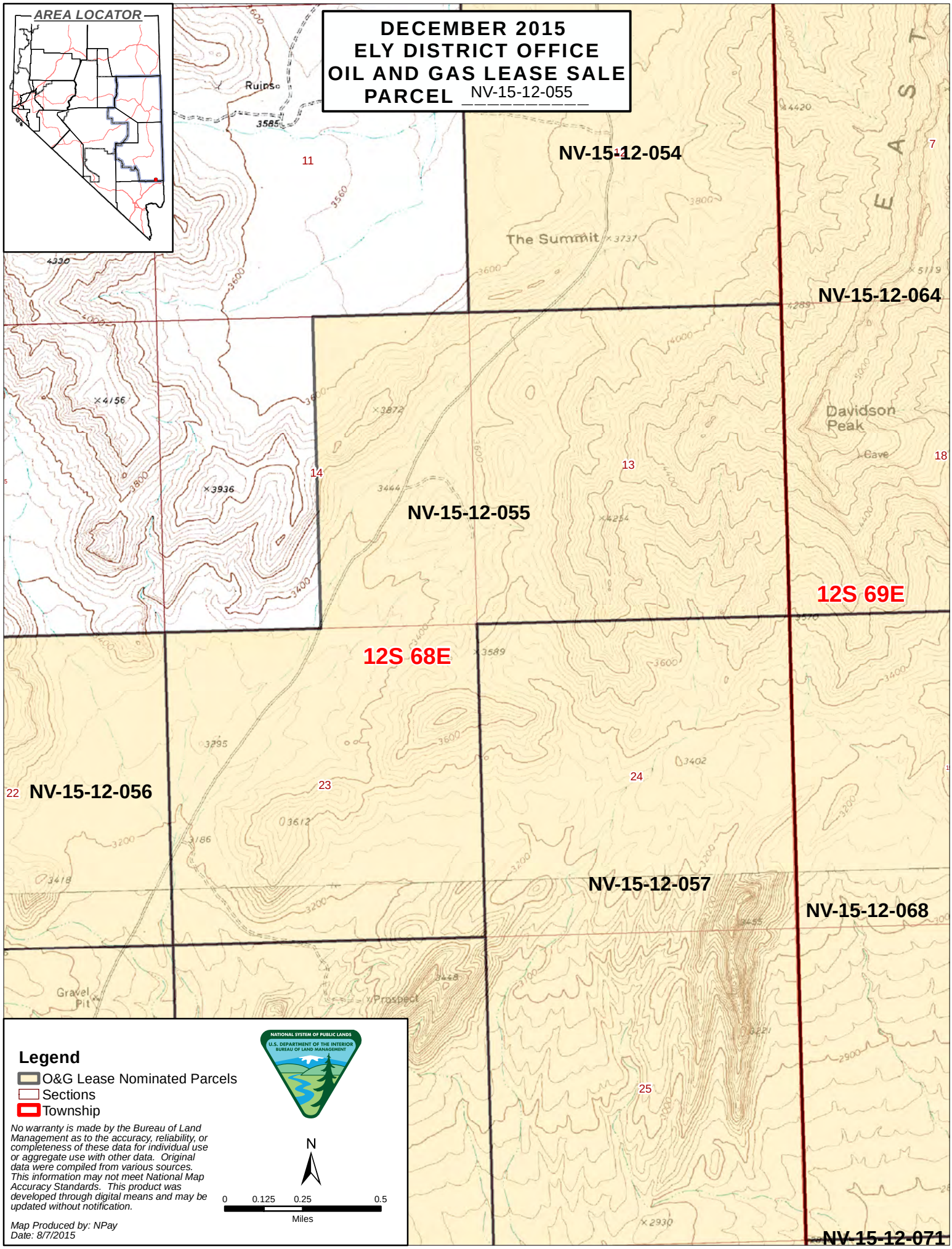
DECEMBER 2015
ELY DISTRICT OFFICE
OIL AND GAS LEASE SALE
PARCEL NV-15-12-055
AREA LOCATOR
NV-15-12-054
NV-15-12-064
NV-15-12-055
NV-15-12-056
NV-15-12-057
NV-15-12-068
NV-15-12-071
12S 69E
12S 68E
The Summit
Davidson Peak
Ruins
Gravel Pit
Prospect
Cave
11
7
13
14
18
22
23
24
25
Legend
O&G Lease Nominated Parcels
Sections
Township
No warranty is made by the Bureau of Land Management as to the accuracy, reliability, or completeness of these data for individual use or aggregate use with other data. Original data were compiled from various sources. This information may not meet National Map Accuracy Standards. This product was developed through digital means and may be updated without notification.
Map Produced by: NPay
Date: 8/7/2015
NATIONAL SYSTEM OF PUBLIC LANDS
U.S. DEPARTMENT OF THE INTERIOR
BUREAU OF LAND MANAGEMENT
N
0
0.125
0.25
0.5
Miles

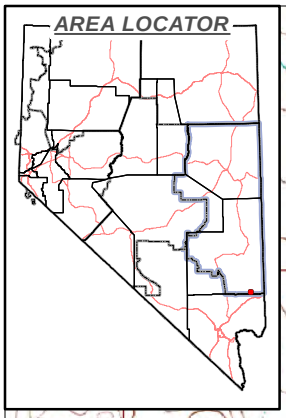

DECEMBER 2015
ELY DISTRICT OFFICE
OIL AND GAS LEASE SALE
PARCEL NV-15-12-056

12S 68E

NV-15-12-055

NV-15-12-056

NV-15-12-058

NV-15-12-059

Legend

- O&G Lease Nominated Parcels
- Sections
- Township

No warranty is made by the Bureau of Land Management as to the accuracy, reliability, or completeness of these data for individual use or aggregate use with other data. Original data were compiled from various sources. This information may not meet National Map Accuracy Standards. This product was developed through digital means and may be updated without notification.

Map Produced by: NPay
Date: 8/7/2015

N

0 0.125 0.25 0.5
Miles

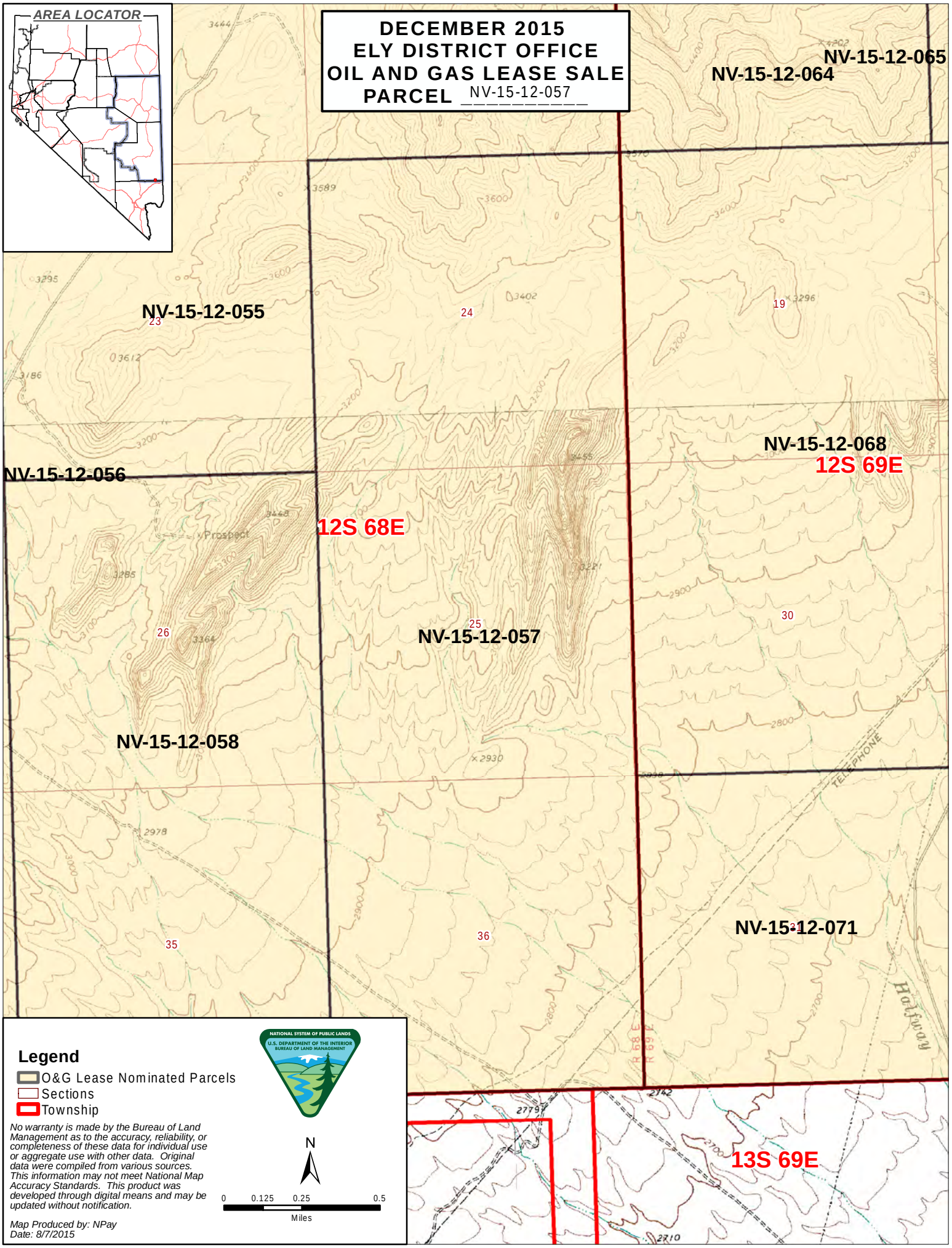
AREA LOCATOR
DECEMBER 2015
ELY DISTRICT OFFICE
OIL AND GAS LEASE SALE
PARCEL NV-15-12-057
NV-15-12-065
NV-15-12-064
NV-15-12-055
NV-15-12-068
12S 69E
NV-15-12-056
12S 68E
NV-15-12-057
NV-15-12-058
NV-15-12-071
13S 69E
23
24
19
25
26
30
35
36
Prospect
TELEPHONE
Legend
O&G Lease Nominated Parcels
Sections
Township
NATIONAL SYSTEM OF PUBLIC LANDS
U.S. DEPARTMENT OF THE INTERIOR
BUREAU OF LAND MANAGEMENT
N
0 0.125 0.25 0.5
Miles
No warranty is made by the Bureau of Land Management as to the accuracy, reliability, or completeness of these data for individual use or aggregate use with other data. Original data were compiled from various sources. This information may not meet National Map Accuracy Standards. This product was developed through digital means and may be updated without notification.
Map Produced by: NPay
Date: 8/7/2015

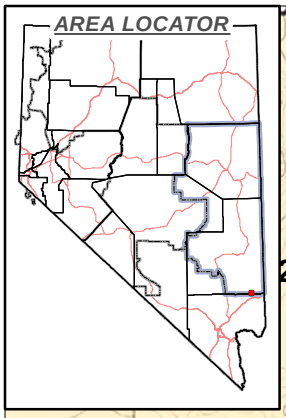

DECEMBER 2015
ELY DISTRICT OFFICE
OIL AND GAS LEASE SALE
PARCEL NV-15-12-058

NV-15-12-056

NV-15-12-055

NV-15-12-068

12S 69E

NV-15-12-057

12S 68E

NV-15-12-058

NV-15-12-059

NV-15-12-071

13S 69E

13S 68E

LINCOLN CO.
CLARK CO

Gravel Pit
Corral
Prospect
Repeater

Legend

- O&G Lease Nominated Parcels
- Sections
- Township

No warranty is made by the Bureau of Land Management as to the accuracy, reliability, or completeness of these data for individual use or aggregate use with other data. Original data were compiled from various sources. This information may not meet National Map Accuracy Standards. This product was developed through digital means and may be updated without notification.

Map Produced by: NPay
Date: 8/7/2015

NATIONAL SYSTEM OF PUBLIC LANDS
U.S. DEPARTMENT OF THE INTERIOR
BUREAU OF LAND MANAGEMENT

N

0 0.125 0.25 0.5
Miles

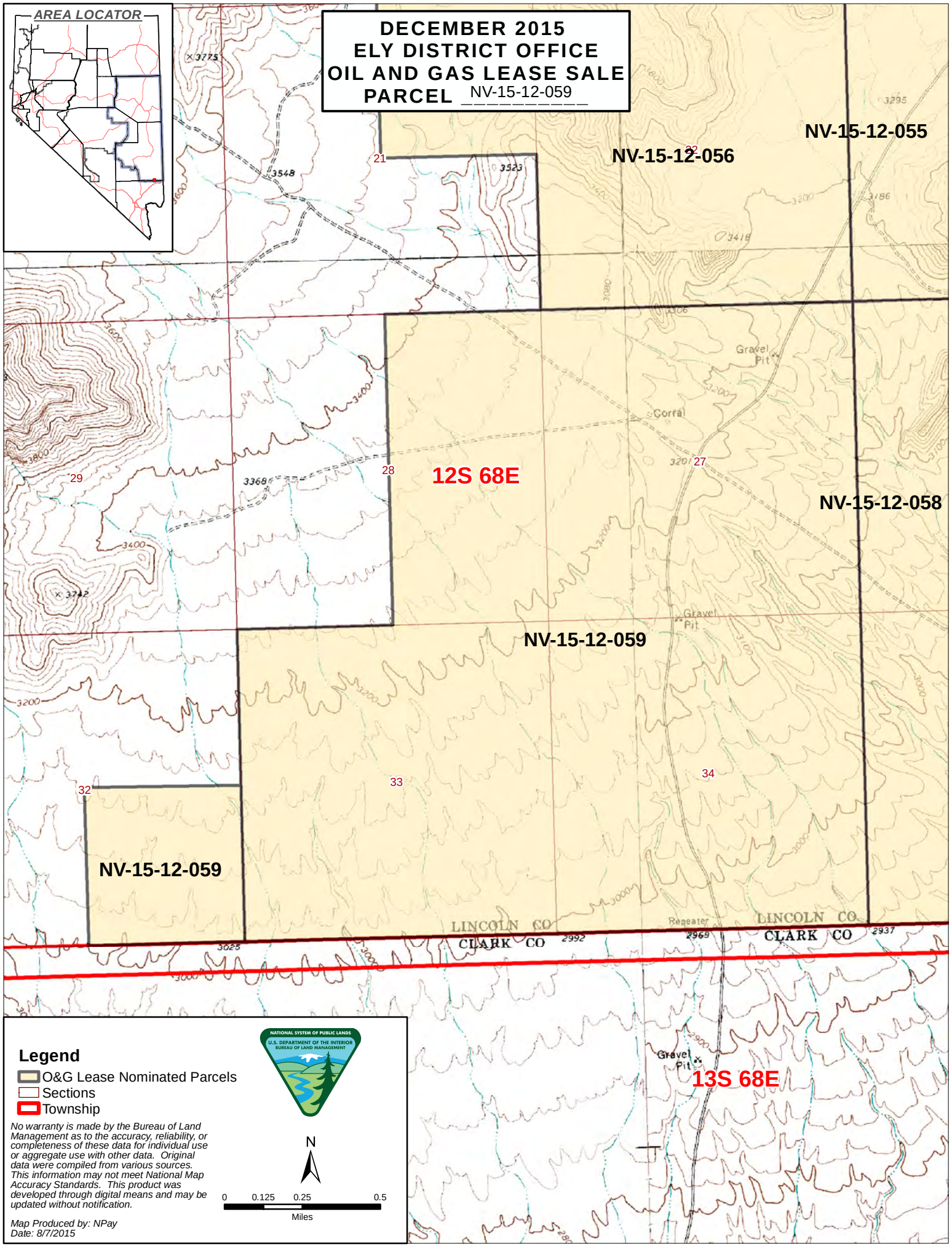
AREA LOCATOR
DECEMBER 2015
ELY DISTRICT OFFICE
OIL AND GAS LEASE SALE
PARCEL NV-15-12-059
NV-15-12-055
NV-15-12-056
NV-15-12-058
NV-15-12-059
NV-15-12-059
12S 68E
13S 68E
21
22
27
28
29
32
33
34
Gravel Pit
Corral
Repeater
LINCOLN CO
CLARK CO
Legend
O&G Lease Nominated Parcels
Sections
Township
No warranty is made by the Bureau of Land Management as to the accuracy, reliability, or completeness of these data for individual use or aggregate use with other data. Original data were compiled from various sources. This information may not meet National Map Accuracy Standards. This product was developed through digital means and may be updated without notification.
Map Produced by: NPay
Date: 8/7/2015
N
0 0.125 0.25 0.5
Miles

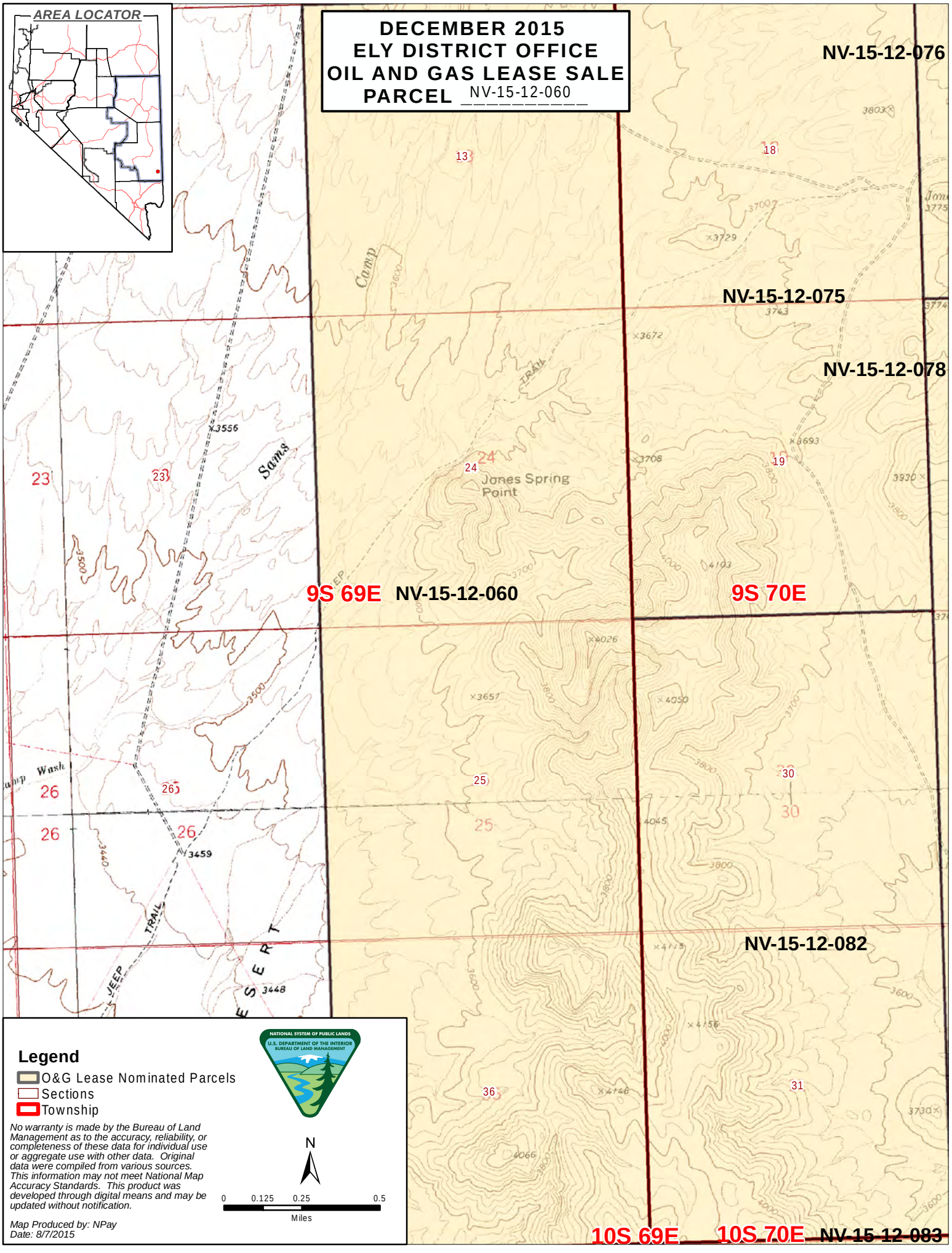
AREA LOCATOR
DECEMBER 2015
ELY DISTRICT OFFICE
OIL AND GAS LEASE SALE
PARCEL NV-15-12-060
NV-15-12-076
NV-15-12-075
NV-15-12-078
NV-15-12-060
NV-15-12-082
NV-15-12-083
9S 69E
9S 70E
10S 69E
10S 70E
Jones Spring Point
Camp Wash
Sams
JEEP TRAIL
DESERT
Legend
O&G Lease Nominated Parcels
Sections
Township
NATIONAL SYSTEM OF PUBLIC LANDS
U.S. DEPARTMENT OF THE INTERIOR
BUREAU OF LAND MANAGEMENT
N
0 0.125 0.25 0.5
Miles
No warranty is made by the Bureau of Land Management as to the accuracy, reliability, or completeness of these data for individual use or aggregate use with other data. Original data were compiled from various sources. This information may not meet National Map Accuracy Standards. This product was developed through digital means and may be updated without notification.
Map Produced by: NPay
Date: 8/7/2015

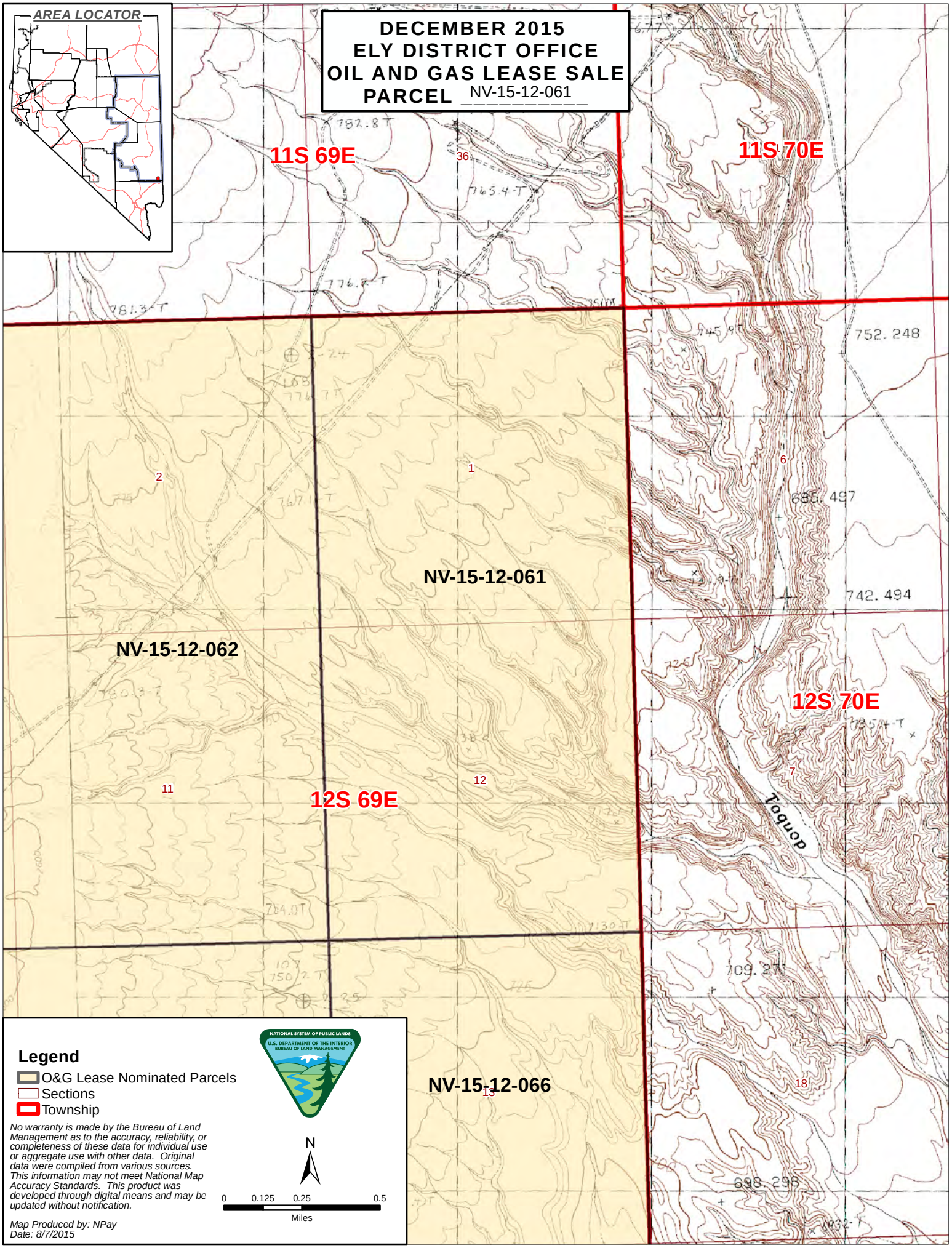

No warranty is made by the Bureau of Land Management as to the accuracy, reliability, or completeness of these data for individual use or aggregate use with other data. Original data were compiled from various sources. This information may not meet National Map Accuracy Standards. This product was developed through digital means and may be updated without notification.

Map Produced by: NPay
Date: 8/7/2015

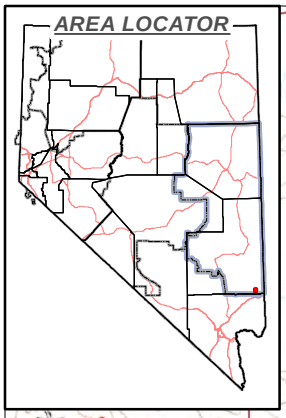

DECEMBER 2015
ELY DISTRICT OFFICE
OIL AND GAS LEASE SALE
PARCEL NV-15-12-062

11S 69E

12S 69E

NV-15-12-063

NV-15-12-062

NV-15-12-061

NV-15-12-065

NV-15-12-067

NV-15-12-066

Legend

- O&G Lease Nominated Parcels
- Sections
- Township

No warranty is made by the Bureau of Land Management as to the accuracy, reliability, or completeness of these data for individual use or aggregate use with other data. Original data were compiled from various sources. This information may not meet National Map Accuracy Standards. This product was developed through digital means and may be updated without notification.

Map Produced by: NPay
Date: 8/7/2015

N

0 0.125 0.25 0.5
Miles

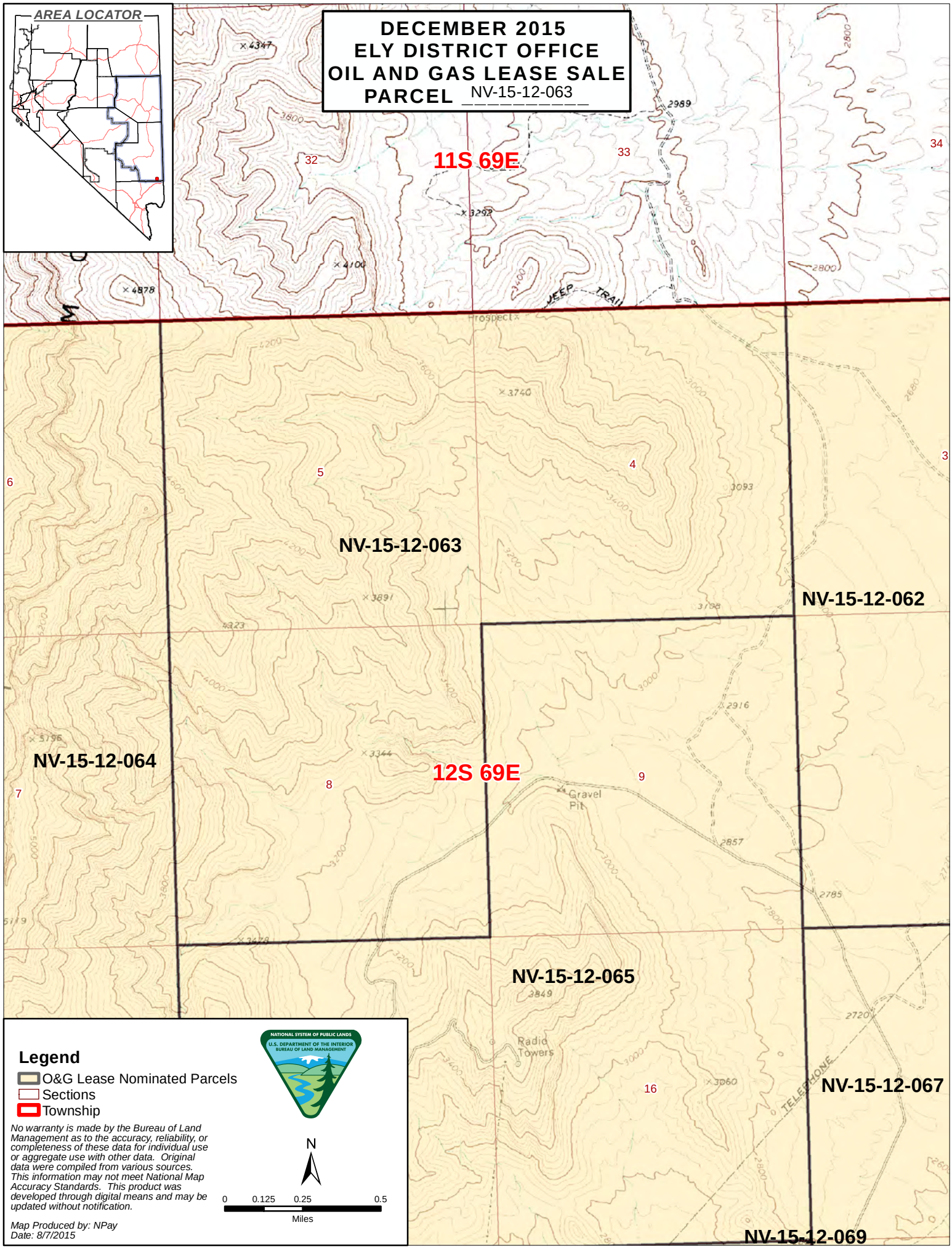
DECEMBER 2015
ELY DISTRICT OFFICE
OIL AND GAS LEASE SALE
PARCEL NV-15-12-063
AREA LOCATOR
11S 69E
12S 69E
NV-15-12-063
NV-15-12-062
NV-15-12-064
NV-15-12-065
NV-15-12-067
NV-15-12-069
32
33
34
5
4
6
7
8
9
16
JEEP TRAIL
Prospect
Gravel Pit
Radio Towers
TELEPHONE
Legend
O&G Lease Nominated Parcels
Sections
Township
No warranty is made by the Bureau of Land Management as to the accuracy, reliability, or completeness of these data for individual use or aggregate use with other data. Original data were compiled from various sources. This information may not meet National Map Accuracy Standards. This product was developed through digital means and may be updated without notification.
Map Produced by: NPay
Date: 8/7/2015
NATIONAL SYSTEM OF PUBLIC LANDS
U.S. DEPARTMENT OF THE INTERIOR
BUREAU OF LAND MANAGEMENT
N
0
0.125
0.25
0.5
Miles

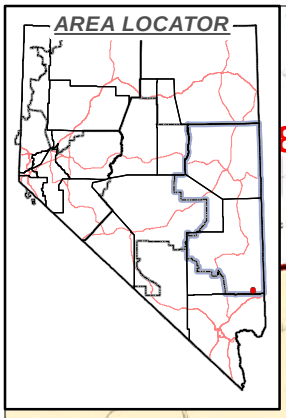

DECEMBER 2015
ELY DISTRICT OFFICE
OIL AND GAS LEASE SALE
PARCEL NV-15-12-064

NV-15-12-063

NV-15-12-054

NV-15-12-064

NV-15-12-065

NV-15-12-055

NV-15-12-068

12S 68E

12S 69E

Legend

- O&G Lease Nominated Parcels
- Sections
- Township

No warranty is made by the Bureau of Land Management as to the accuracy, reliability, or completeness of these data for individual use or aggregate use with other data. Original data were compiled from various sources. This information may not meet National Map Accuracy Standards. This product was developed through digital means and may be updated without notification.

Map Produced by: NPay
Date: 8/7/2015

N

0 0.125 0.25 0.5
Miles

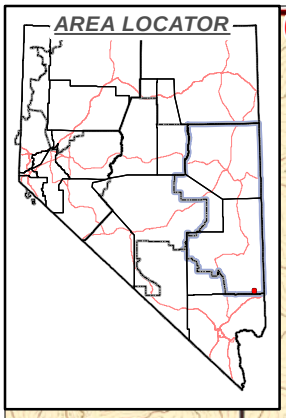

DECEMBER 2015
ELY DISTRICT OFFICE
OIL AND GAS LEASE SALE
PARCEL NV-15-12-065

69E

NV-15-12-063

NV-15-12-062

NV-15-12-064

12S 69E

NV-15-12-065

NV-15-12-067

NV-15-12-069

Gravel Pit

Radio Towers

TELEPHONE

Graves

Legend

- O&G Lease Nominated Parcels
- Sections
- Township

No warranty is made by the Bureau of Land Management as to the accuracy, reliability, or completeness of these data for individual use or aggregate use with other data. Original data were compiled from various sources. This information may not meet National Map Accuracy Standards. This product was developed through digital means and may be updated without notification.

Map Produced by: NPay
Date: 8/7/2015

N

0 0.125 0.25 0.5
Miles

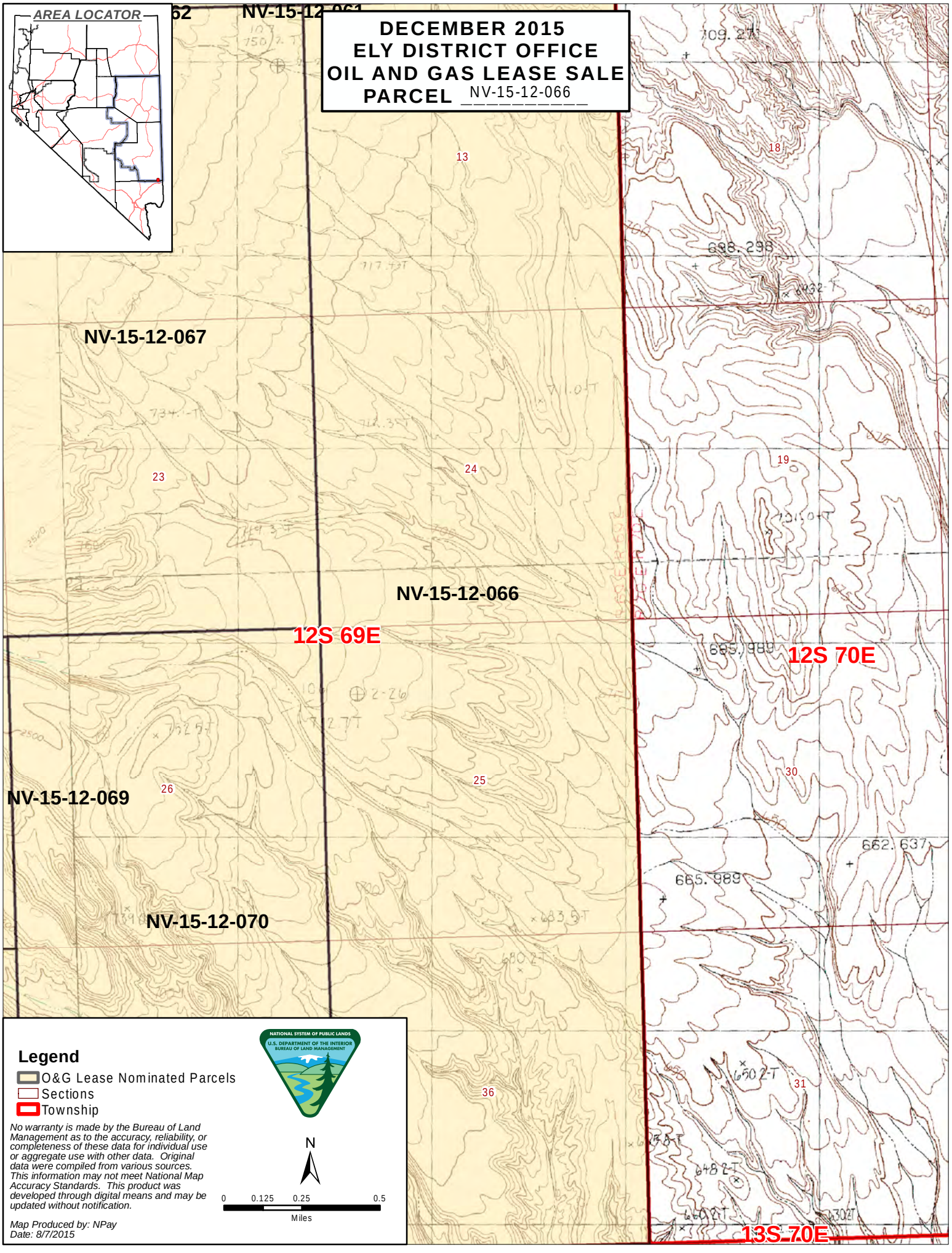
AREA LOCATOR
DECEMBER 2015
ELY DISTRICT OFFICE
OIL AND GAS LEASE SALE
PARCEL NV-15-12-066
NV-15-12-061
NV-15-12-067
NV-15-12-066
NV-15-12-069
NV-15-12-070
12S 69E
12S 70E
13S 70E
13
18
19
23
24
25
26
30
31
36
Legend
O&G Lease Nominated Parcels
Sections
Township
No warranty is made by the Bureau of Land Management as to the accuracy, reliability, or completeness of these data for individual use or aggregate use with other data. Original data were compiled from various sources. This information may not meet National Map Accuracy Standards. This product was developed through digital means and may be updated without notification.
Map Produced by: NPay
Date: 8/7/2015
NATIONAL SYSTEM OF PUBLIC LANDS
U.S. DEPARTMENT OF THE INTERIOR
BUREAU OF LAND MANAGEMENT
N
0 0.125 0.25 0.5
Miles

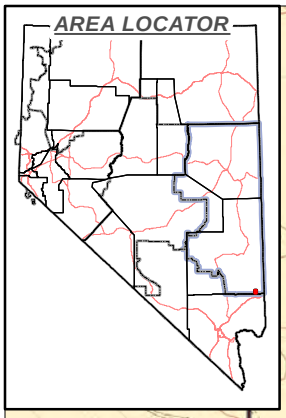

DECEMBER 2015
ELY DISTRICT OFFICE
OIL AND GAS LEASE SALE
PARCEL NV-15-12-067

NV-15-12-062

NV-15-12-061

NV-15-12-065

12S 69E

NV-15-12-067

NV-15-12-066

NV-15-12-070

10 11 12 13 14 15 21 22 23

TELEPHONE

Graves

Legend

- O&G Lease Nominated Parcels
- Sections
- Township

No warranty is made by the Bureau of Land Management as to the accuracy, reliability, or completeness of these data for individual use or aggregate use with other data. Original data were compiled from various sources. This information may not meet National Map Accuracy Standards. This product was developed through digital means and may be updated without notification.

Map Produced by: NPay
Date: 8/7/2015

NATIONAL SYSTEM OF PUBLIC LANDS
U.S. DEPARTMENT OF THE INTERIOR
BUREAU OF LAND MANAGEMENT

N

0 0.125 0.25 0.5
Miles

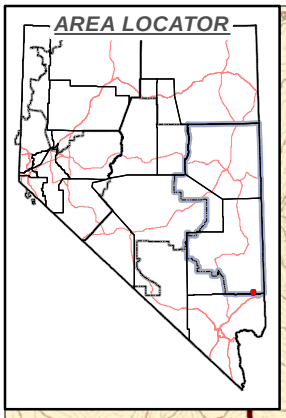

DECEMBER 2015
ELY DISTRICT OFFICE
OIL AND GAS LEASE SALE
PARCEL NV-15-12-068

NV-15-12-064

NV-15-12-065

NV-15-12-068

NV-15-12-069

NV-15-12-057

NV-15-12-071

12S 68E

12S 69E

13S 69E

Davidson Peak

Radio Towers

Radio Tower

TELEPHONE

Halfway

16 17 19 20 21 25 29 30 32

Legend

- O&G Lease Nominated Parcels
- Sections
- Township

No warranty is made by the Bureau of Land Management as to the accuracy, reliability, or completeness of these data for individual use or aggregate use with other data. Original data were compiled from various sources. This information may not meet National Map Accuracy Standards. This product was developed through digital means and may be updated without notification.

Map Produced by: NPay
Date: 8/7/2015

NATIONAL SYSTEM OF PUBLIC LANDS
U.S. DEPARTMENT OF THE INTERIOR
BUREAU OF LAND MANAGEMENT

N

0 0.125 0.25 0.5
Miles

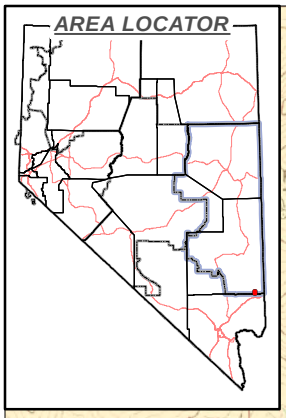

DECEMBER 2015
ELY DISTRICT OFFICE
OIL AND GAS LEASE SALE
PARCEL NV-15-12-069

NV-15-12-065

NV-15-12-067

12S 69E

NV-15-12-068

NV-15-12-069

NV-15-12-070

13S 69E

Legend

- O&G Lease Nominated Parcels
- Sections
- Township

No warranty is made by the Bureau of Land Management as to the accuracy, reliability, or completeness of these data for individual use or aggregate use with other data. Original data were compiled from various sources. This information may not meet National Map Accuracy Standards. This product was developed through digital means and may be updated without notification.

Map Produced by: NPay
Date: 8/7/2015

NATIONAL SYSTEM OF PUBLIC LANDS
U.S. DEPARTMENT OF THE INTERIOR
BUREAU OF LAND MANAGEMENT

N

0 0.125 0.25 0.5
Miles

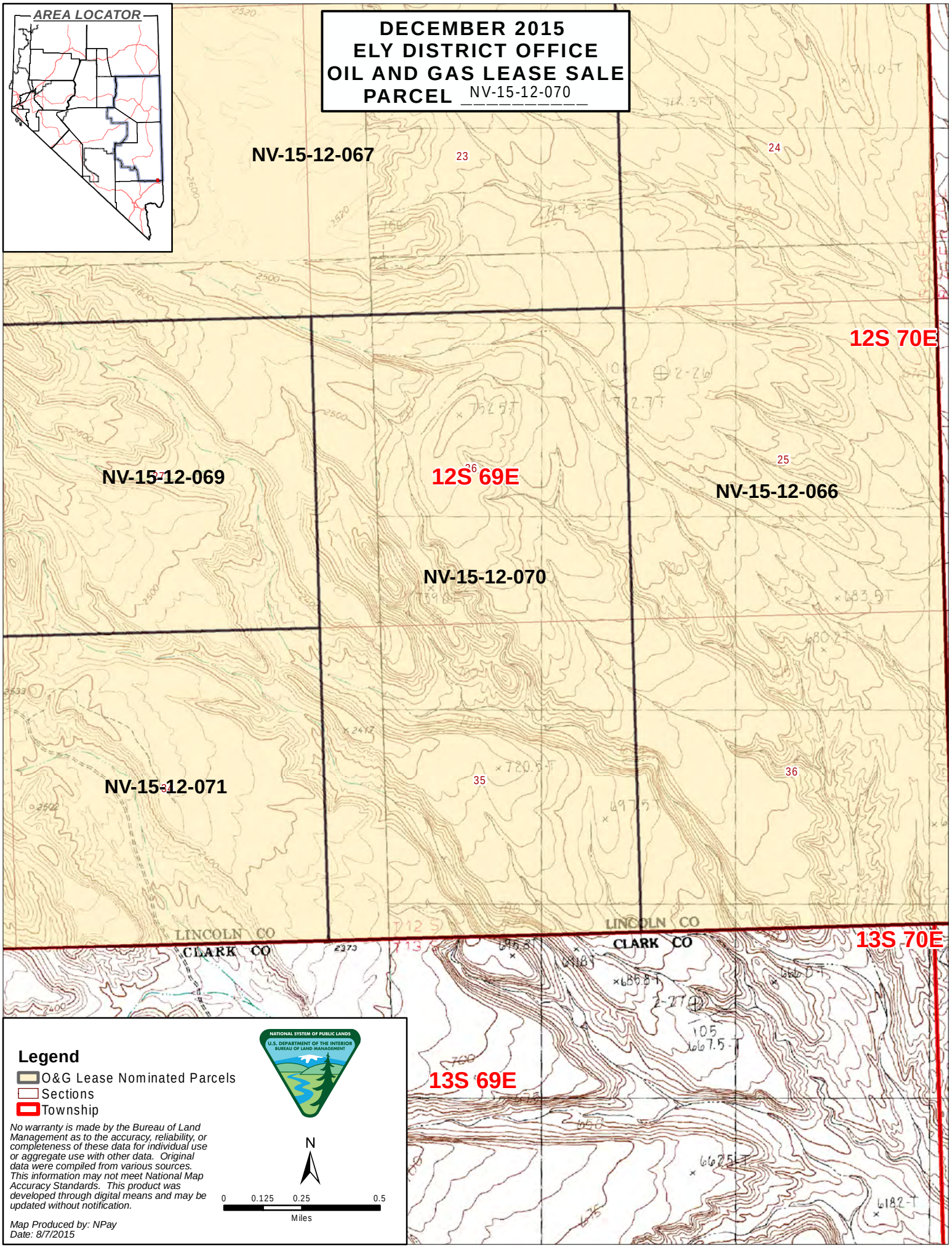
AREA LOCATOR
DECEMBER 2015
ELY DISTRICT OFFICE
OIL AND GAS LEASE SALE
PARCEL NV-15-12-070
NV-15-12-067
NV-15-12-069
NV-15-12-070
NV-15-12-066
NV-15-12-071
12S 70E
12S 69E
13S 70E
13S 69E
LINCOLN CO
CLARK CO
LINCOLN CO
CLARK CO
23
24
25
26
35
36
Legend
O&G Lease Nominated Parcels
Sections
Township
No warranty is made by the Bureau of Land Management as to the accuracy, reliability, or completeness of these data for individual use or aggregate use with other data. Original data were compiled from various sources. This information may not meet National Map Accuracy Standards. This product was developed through digital means and may be updated without notification.
Map Produced by: NPay
Date: 8/7/2015
NATIONAL SYSTEM OF PUBLIC LANDS
U.S. DEPARTMENT OF THE INTERIOR
BUREAU OF LAND MANAGEMENT
N
0 0.125 0.25 0.5
Miles

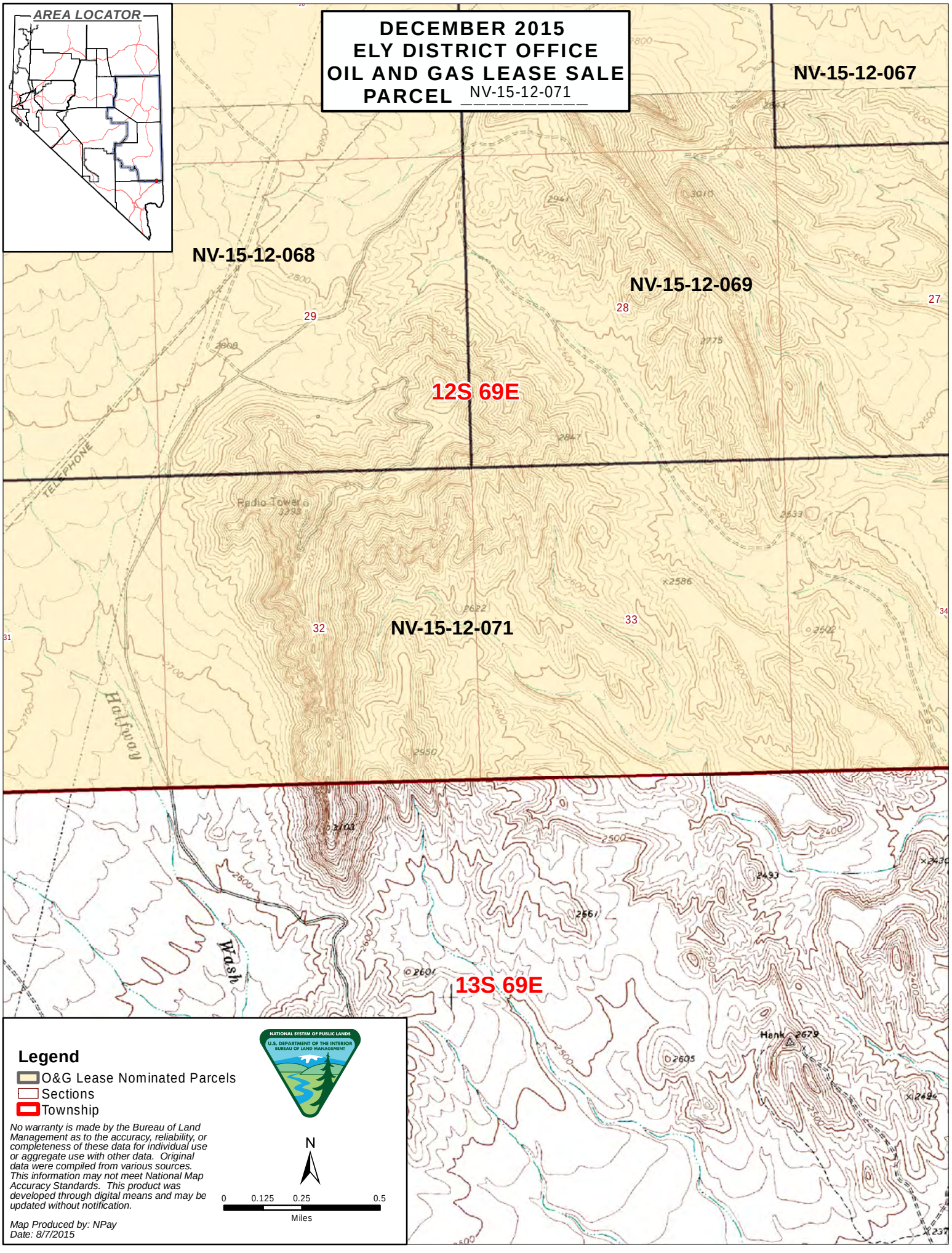
AREA LOCATOR
DECEMBER 2015
ELY DISTRICT OFFICE
OIL AND GAS LEASE SALE
PARCEL NV-15-12-071
NV-15-12-067
NV-15-12-068
NV-15-12-069
NV-15-12-071
12S 69E
13S 69E
29
28
27
32
33
34
31
TELEPHONE
Radio Tower
Halfway
Wash
Hank
Legend
O&G Lease Nominated Parcels
Sections
Township
NATIONAL SYSTEM OF PUBLIC LANDS
U.S. DEPARTMENT OF THE INTERIOR
BUREAU OF LAND MANAGEMENT
N
0 0.125 0.25 0.5
Miles
No warranty is made by the Bureau of Land Management as to the accuracy, reliability, or completeness of these data for individual use or aggregate use with other data. Original data were compiled from various sources. This information may not meet National Map Accuracy Standards. This product was developed through digital means and may be updated without notification.
Map Produced by: NPay
Date: 8/7/2015

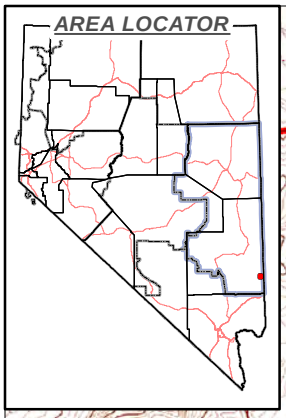

DECEMBER 2015
ELY DISTRICT OFFICE
OIL AND GAS LEASE SALE
PARCEL NV-15-12-072

8S 71E

8.5S 70E

8.5S 71E

NV-15-12-088

NV-15-12-072

NV-15-12-073

9S 70E

9S 71E
NV-15-12-089

NV-15-12-077

NV-15-12-090

Legend

- O&G Lease Nominated Parcels
- Sections
- Township

No warranty is made by the Bureau of Land Management as to the accuracy, reliability, or completeness of these data for individual use or aggregate use with other data. Original data were compiled from various sources. This information may not meet National Map Accuracy Standards. This product was developed through digital means and may be updated without notification.

Map Produced by: NPay
Date: 8/7/2015

N

0 0.125 0.25 0.5
Miles

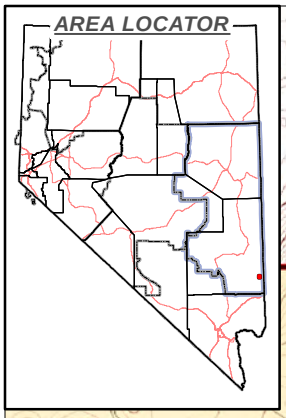

DECEMBER 2015
ELY DISTRICT OFFICE
OIL AND GAS LEASE SALE
PARCEL NV-15-12-073

NV-15-12-074

NV-15-12-072

NV-15-12-073

NV-15-12-076

NV-15-12-077

NV-15-12-079

9S 70E

Legend

- O&G Lease Nominated Parcels
- Sections
- Township

No warranty is made by the Bureau of Land Management as to the accuracy, reliability, or completeness of these data for individual use or aggregate use with other data. Original data were compiled from various sources. This information may not meet National Map Accuracy Standards. This product was developed through digital means and may be updated without notification.

Map Produced by: NPay
Date: 8/7/2015

N

0 0.125 0.25 0.5
Miles

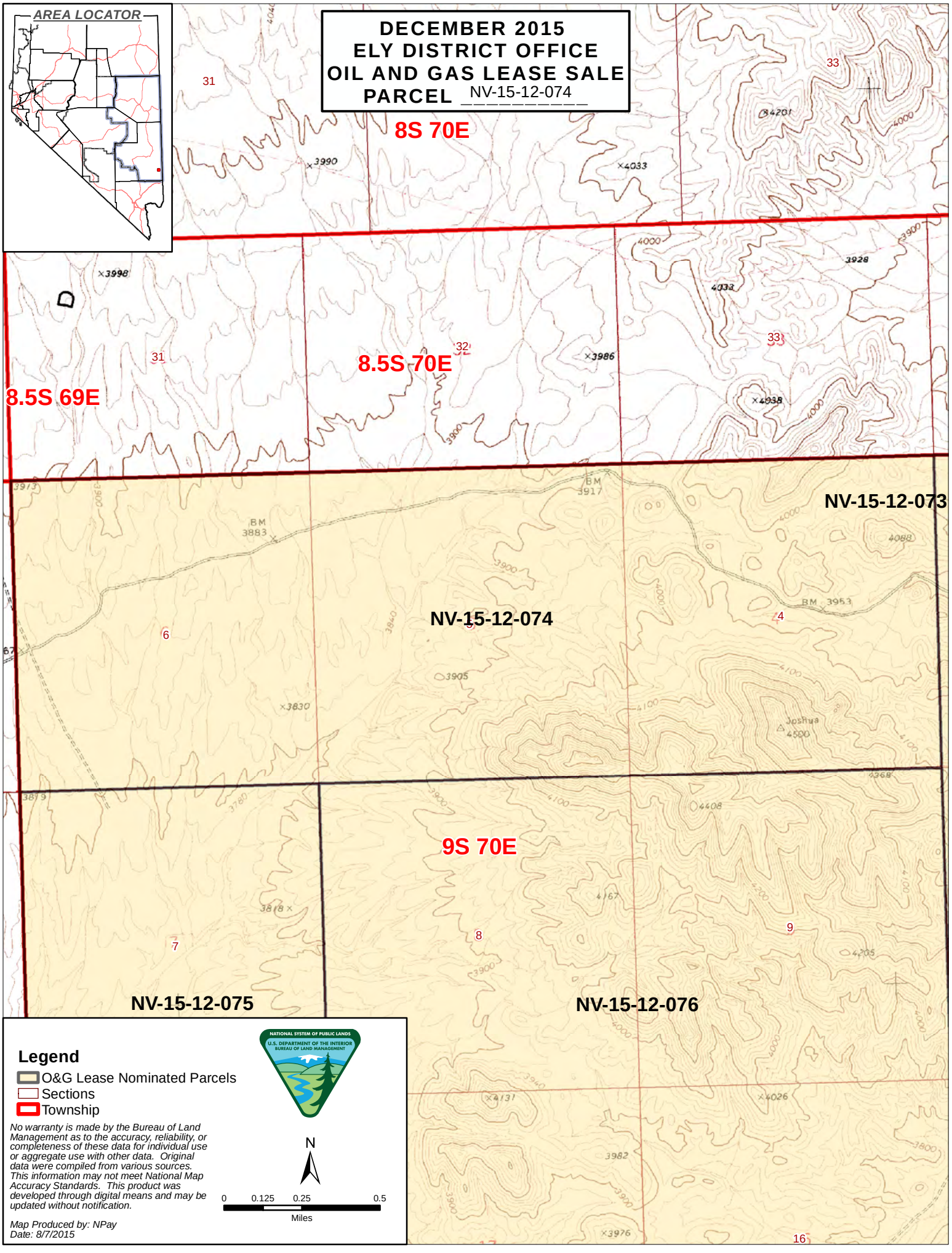
AREA LOCATOR
DECEMBER 2015
ELY DISTRICT OFFICE
OIL AND GAS LEASE SALE
PARCEL NV-15-12-074
8S 70E
8.5S 69E
8.5S 70E
9S 70E
NV-15-12-073
NV-15-12-074
NV-15-12-075
NV-15-12-076
Legend
O&G Lease Nominated Parcels
Sections
Township
No warranty is made by the Bureau of Land Management as to the accuracy, reliability, or completeness of these data for individual use or aggregate use with other data. Original data were compiled from various sources. This information may not meet National Map Accuracy Standards. This product was developed through digital means and may be updated without notification.
Map Produced by: NPay
Date: 8/7/2015
N
0 0.125 0.25 0.5
Miles

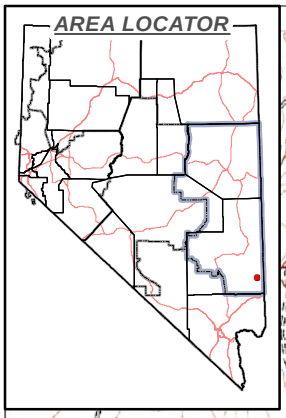

DECEMBER 2015
ELY DISTRICT OFFICE
OIL AND GAS LEASE SALE
PARCEL NV-15-12-075

NV-15-12-074

NV-15-12-076

NV-15-12-075

NV-15-12-060

NV-15-12-078

NV-15-12-082

9S 70E

9S 69E

BM 3867

Tule Wash

Jones Spring

Jones Spring Point

Camp

Legend

- O&G Lease Nominated Parcels
- Sections
- Township

No warranty is made by the Bureau of Land Management as to the accuracy, reliability, or completeness of these data for individual use or aggregate use with other data. Original data were compiled from various sources. This information may not meet National Map Accuracy Standards. This product was developed through digital means and may be updated without notification.

Map Produced by: NPay
Date: 8/7/2015

NATIONAL SYSTEM OF PUBLIC LANDS
U.S. DEPARTMENT OF THE INTERIOR
BUREAU OF LAND MANAGEMENT

N

0 0.125 0.25 0.5
Miles

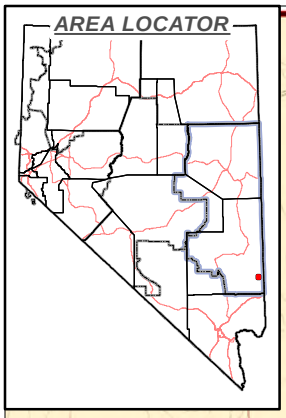

DECEMBER 2015
ELY DISTRICT OFFICE
OIL AND GAS LEASE SALE
PARCEL NV-15-12-076

NV-15-12-074

NV-15-12-073

NV-15-12-076

9S 70E

NV-15-12-075

NV-15-12-078

NV-15-12-079

NV-15-12-081

Legend

- O&G Lease Nominated Parcels
- Sections
- Township

No warranty is made by the Bureau of Land Management as to the accuracy, reliability, or completeness of these data for individual use or aggregate use with other data. Original data were compiled from various sources. This information may not meet National Map Accuracy Standards. This product was developed through digital means and may be updated without notification.

Map Produced by: NPay
Date: 8/7/2015

N

0 0.125 0.25 0.5
Miles

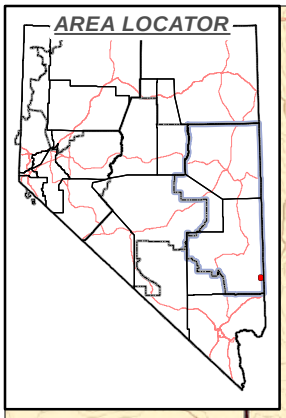

DECEMBER 2015
ELY DISTRICT OFFICE
OIL AND GAS LEASE SALE
PARCEL NV-15-12-077

NV-15-12-072

NV-15-12-089

NV-15-12-073

NV-15-12-077

NV-15-12-090

9S 71E

9S 70E

NV-15-12-079

NV-15-12-080

NV-15-12-091

Legend

- O&G Lease Nominated Parcels
- Sections
- Township

No warranty is made by the Bureau of Land Management as to the accuracy, reliability, or completeness of these data for individual use or aggregate use with other data. Original data were compiled from various sources. This information may not meet National Map Accuracy Standards. This product was developed through digital means and may be updated without notification.

Map Produced by: NPay
Date: 8/7/2015

N

0 0.125 0.25 0.5
Miles

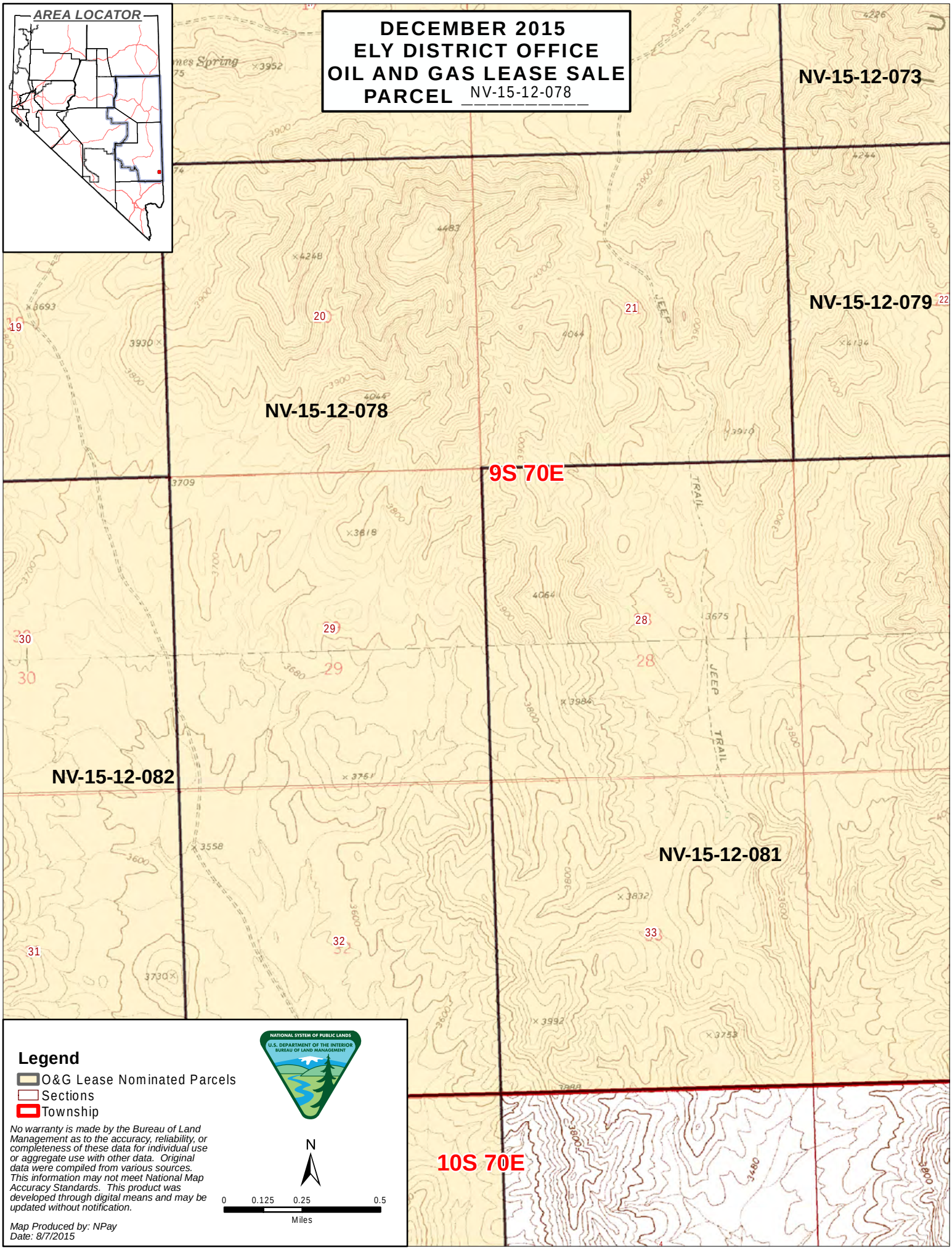
AREA LOCATOR
DECEMBER 2015
ELY DISTRICT OFFICE
OIL AND GAS LEASE SALE
PARCEL NV-15-12-078
NV-15-12-073
NV-15-12-079
NV-15-12-078
NV-15-12-082
NV-15-12-081
9S 70E
10S 70E
Legend
O&G Lease Nominated Parcels
Sections
Township
No warranty is made by the Bureau of Land Management as to the accuracy, reliability, or completeness of these data for individual use or aggregate use with other data. Original data were compiled from various sources. This information may not meet National Map Accuracy Standards. This product was developed through digital means and may be updated without notification.
Map Produced by: NPay
Date: 8/7/2015
NATIONAL SYSTEM OF PUBLIC LANDS
U.S. DEPARTMENT OF THE INTERIOR
BUREAU OF LAND MANAGEMENT
N
0 0.125 0.25 0.5
Miles

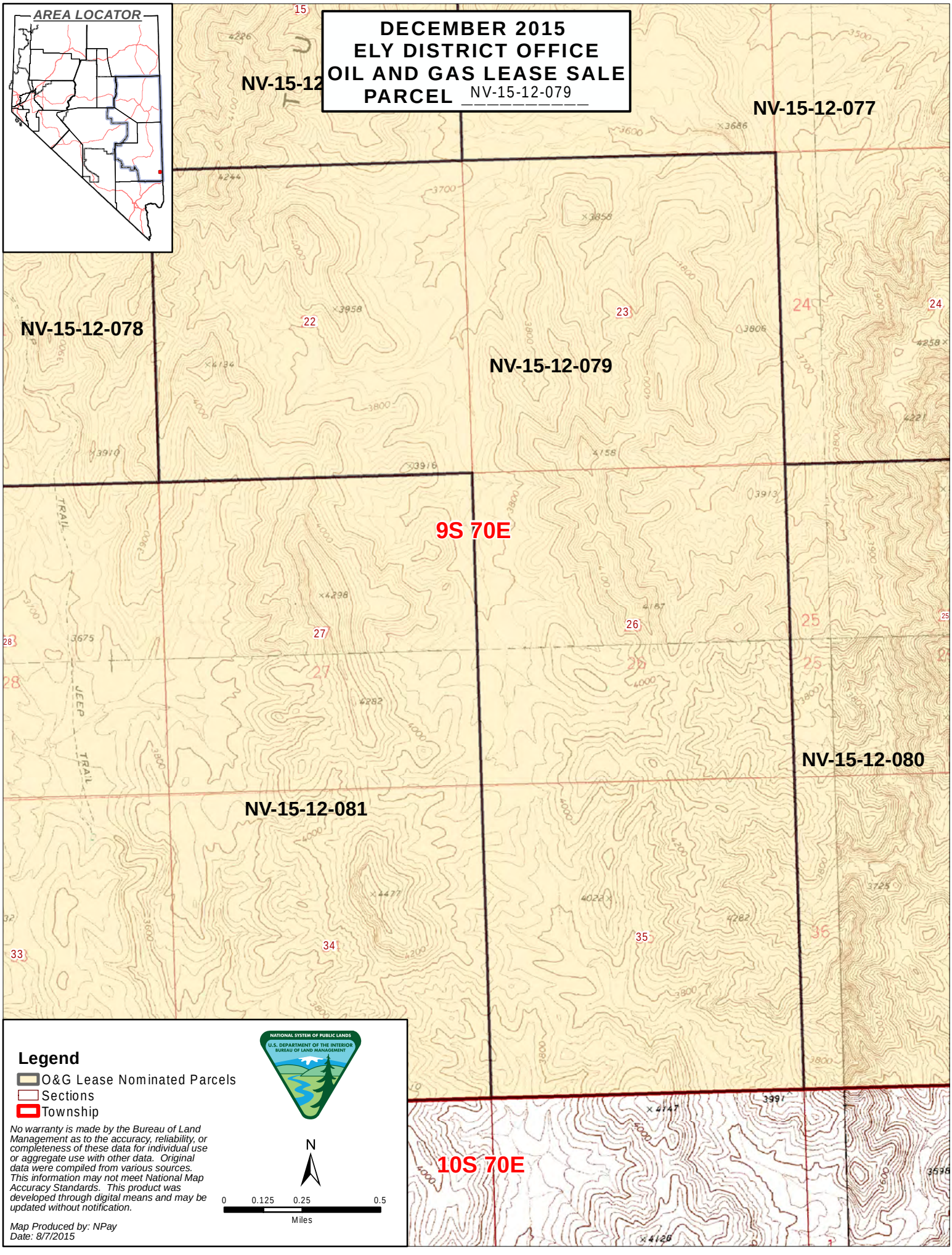
AREA LOCATOR
DECEMBER 2015
ELY DISTRICT OFFICE
OIL AND GAS LEASE SALE
PARCEL NV-15-12-079
NV-15-12
NV-15-12-077
NV-15-12-078
NV-15-12-079
NV-15-12-080
NV-15-12-081
9S 70E
10S 70E
TRAIL
JEEP TRAIL
Legend
O&G Lease Nominated Parcels
Sections
Township
No warranty is made by the Bureau of Land Management as to the accuracy, reliability, or completeness of these data for individual use or aggregate use with other data. Original data were compiled from various sources. This information may not meet National Map Accuracy Standards. This product was developed through digital means and may be updated without notification.
Map Produced by: NPay
Date: 8/7/2015
NATIONAL SYSTEM OF PUBLIC LANDS
U.S. DEPARTMENT OF THE INTERIOR
BUREAU OF LAND MANAGEMENT
N
0 0.125 0.25 0.5
Miles

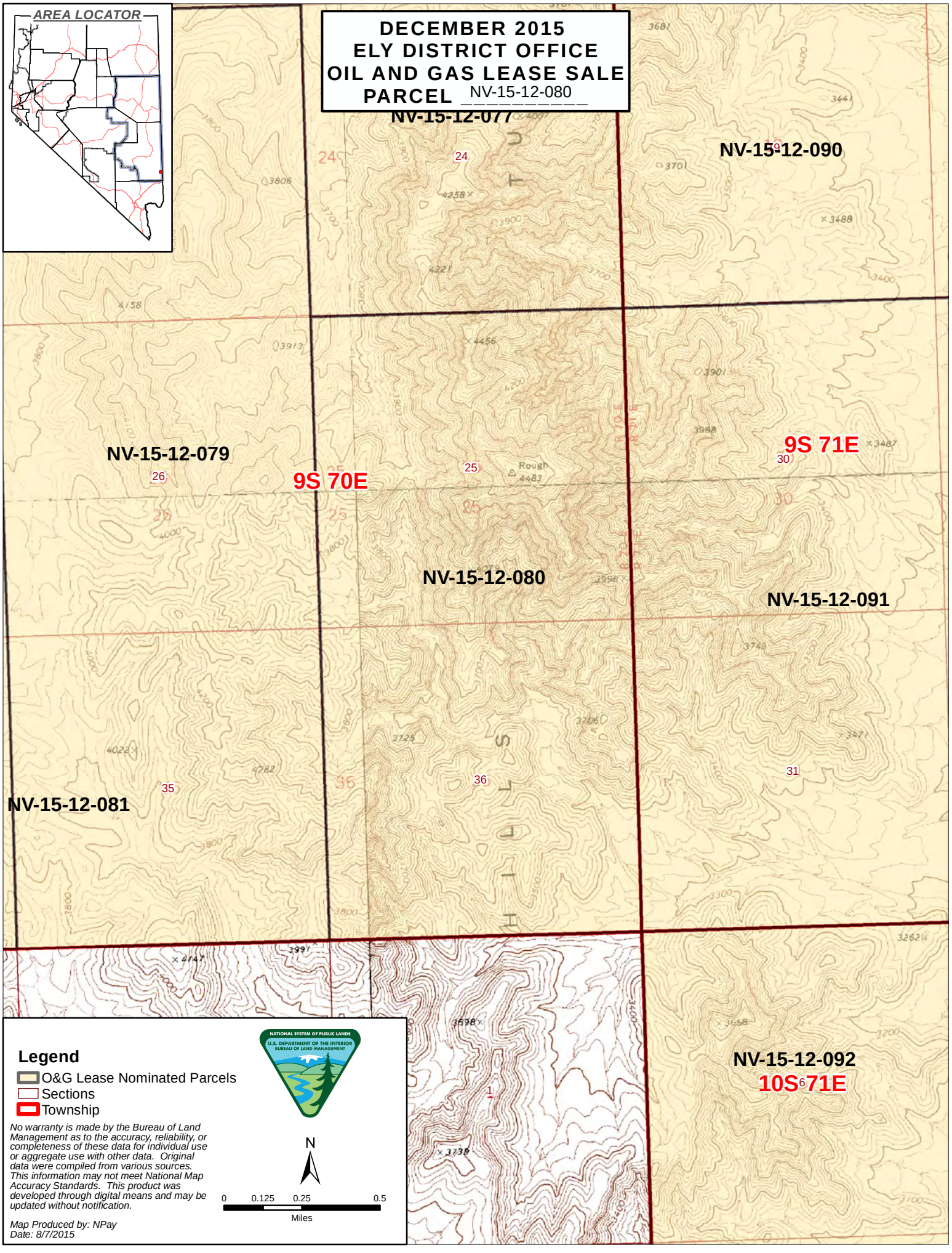

No warranty is made by the Bureau of Land Management as to the accuracy, reliability, or completeness of these data for individual use or aggregate use with other data. Original data were compiled from various sources. This information may not meet National Map Accuracy Standards. This product was developed through digital means and may be updated without notification.

Map Produced by: NPay
Date: 8/7/2015

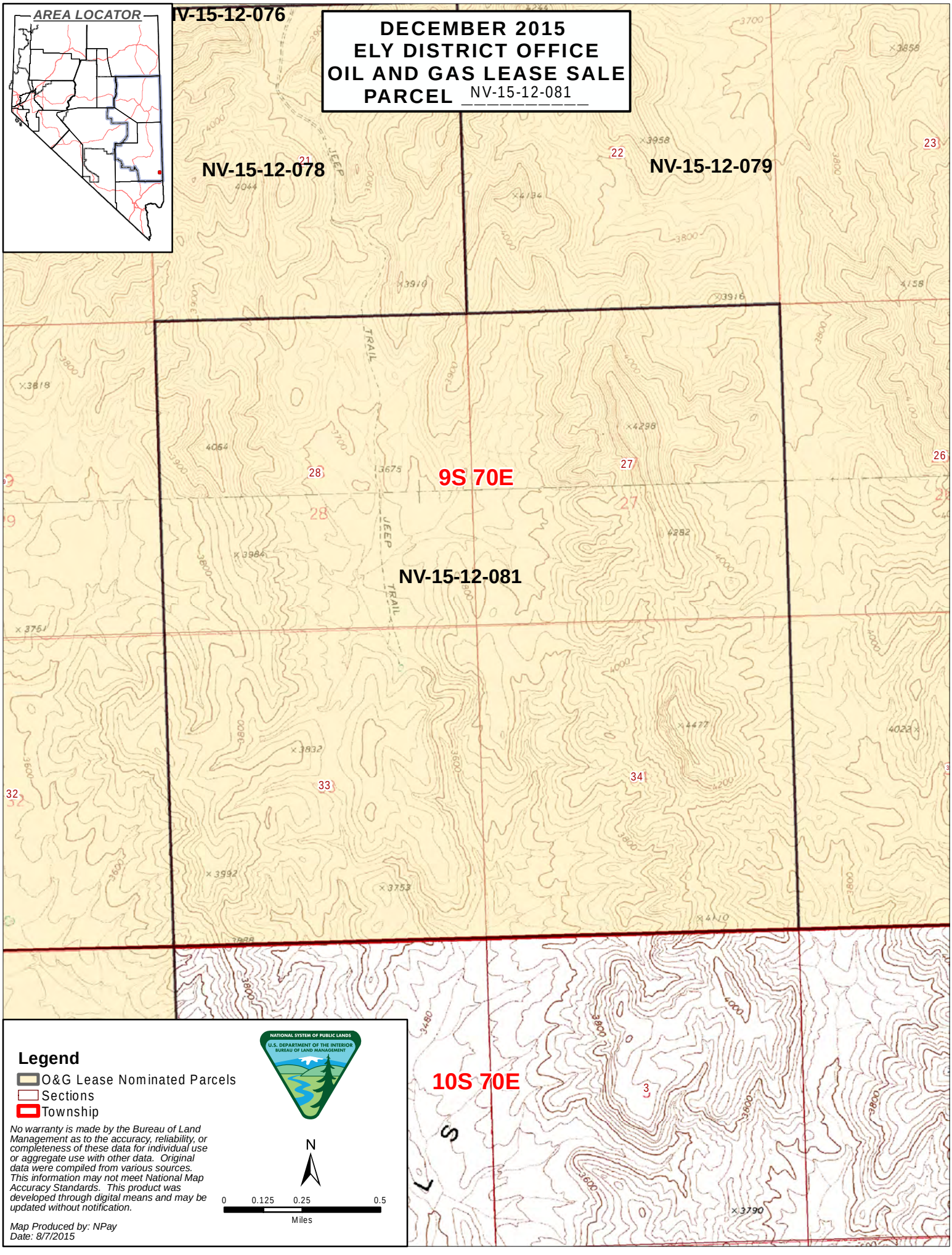

No warranty is made by the Bureau of Land Management as to the accuracy, reliability, or completeness of these data for individual use or aggregate use with other data. Original data were compiled from various sources. This information may not meet National Map Accuracy Standards. This product was developed through digital means and may be updated without notification.

Map Produced by: NPay
Date: 8/7/2015

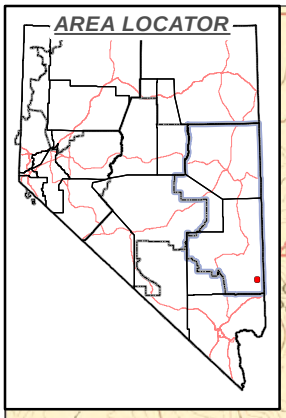

DECEMBER 2015
ELY DISTRICT OFFICE
OIL AND GAS LEASE SALE
PARCEL NV-15-12-082

NV-15-12-075

9S 69E

NV-15-12-060

NV-15-12-078

9S 70E

NV-15-12-082

NV-15-12-081

NV-15-12-083

10S 70E

NV-15-12-084

NV-15-12-085

Legend

- O&G Lease Nominated Parcels
- Sections
- Township

No warranty is made by the Bureau of Land Management as to the accuracy, reliability, or completeness of these data for individual use or aggregate use with other data. Original data were compiled from various sources. This information may not meet National Map Accuracy Standards. This product was developed through digital means and may be updated without notification.

Map Produced by: NPay
Date: 8/7/2015

N

0 0.125 0.25 0.5
Miles

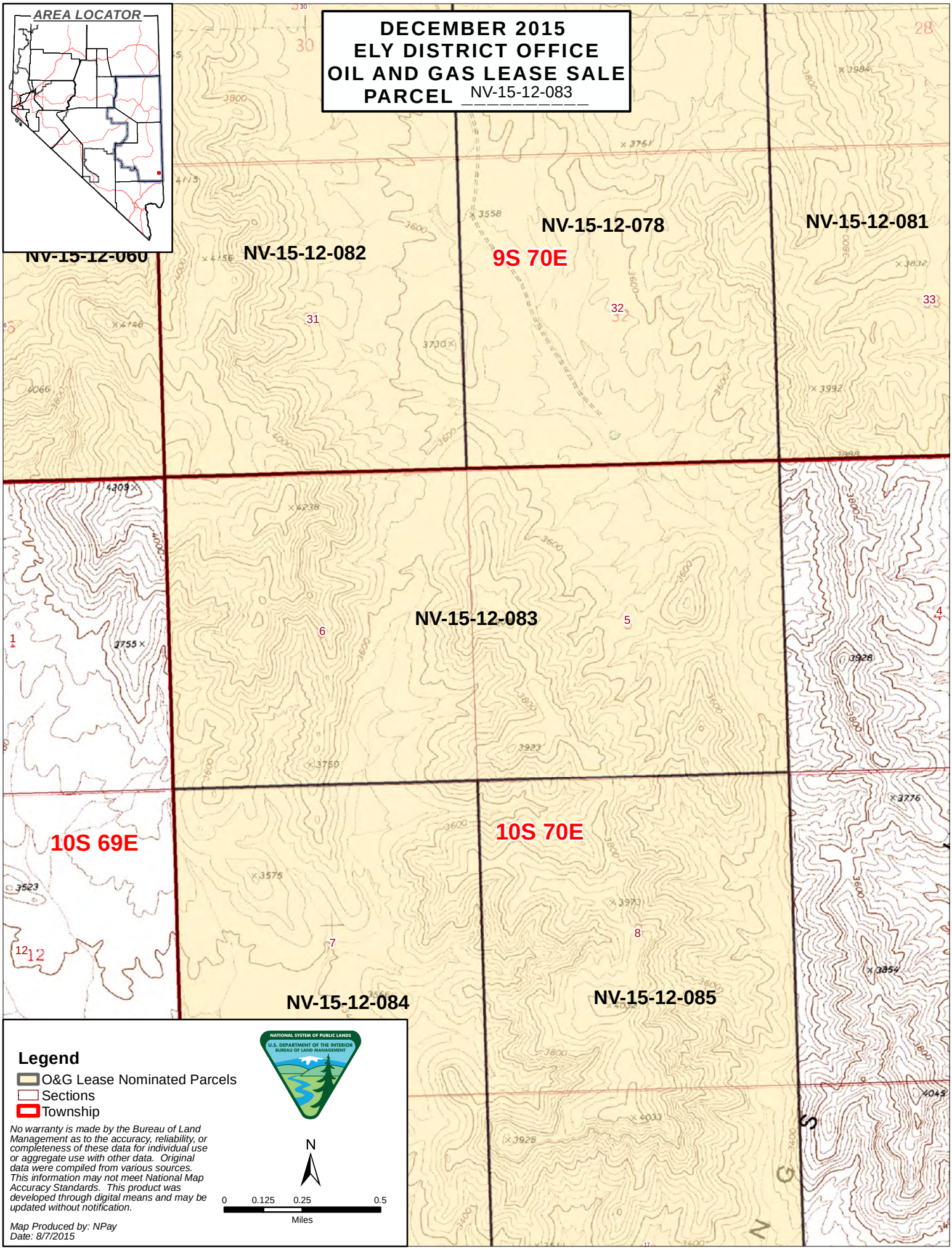
AREA LOCATOR
DECEMBER 2015
ELY DISTRICT OFFICE
OIL AND GAS LEASE SALE
PARCEL NV-15-12-083
NV-15-12-060
NV-15-12-082
NV-15-12-078
NV-15-12-081
9S 70E
NV-15-12-083
10S 69E
10S 70E
NV-15-12-084
NV-15-12-085
Legend
O&G Lease Nominated Parcels
Sections
Township
No warranty is made by the Bureau of Land Management as to the accuracy, reliability, or completeness of these data for individual use or aggregate use with other data. Original data were compiled from various sources. This information may not meet National Map Accuracy Standards. This product was developed through digital means and may be updated without notification.
Map Produced by: NPay
Date: 8/7/2015
NATIONAL SYSTEM OF PUBLIC LANDS
U.S. DEPARTMENT OF THE INTERIOR
BUREAU OF LAND MANAGEMENT
N
0 0.125 0.25 0.5
Miles

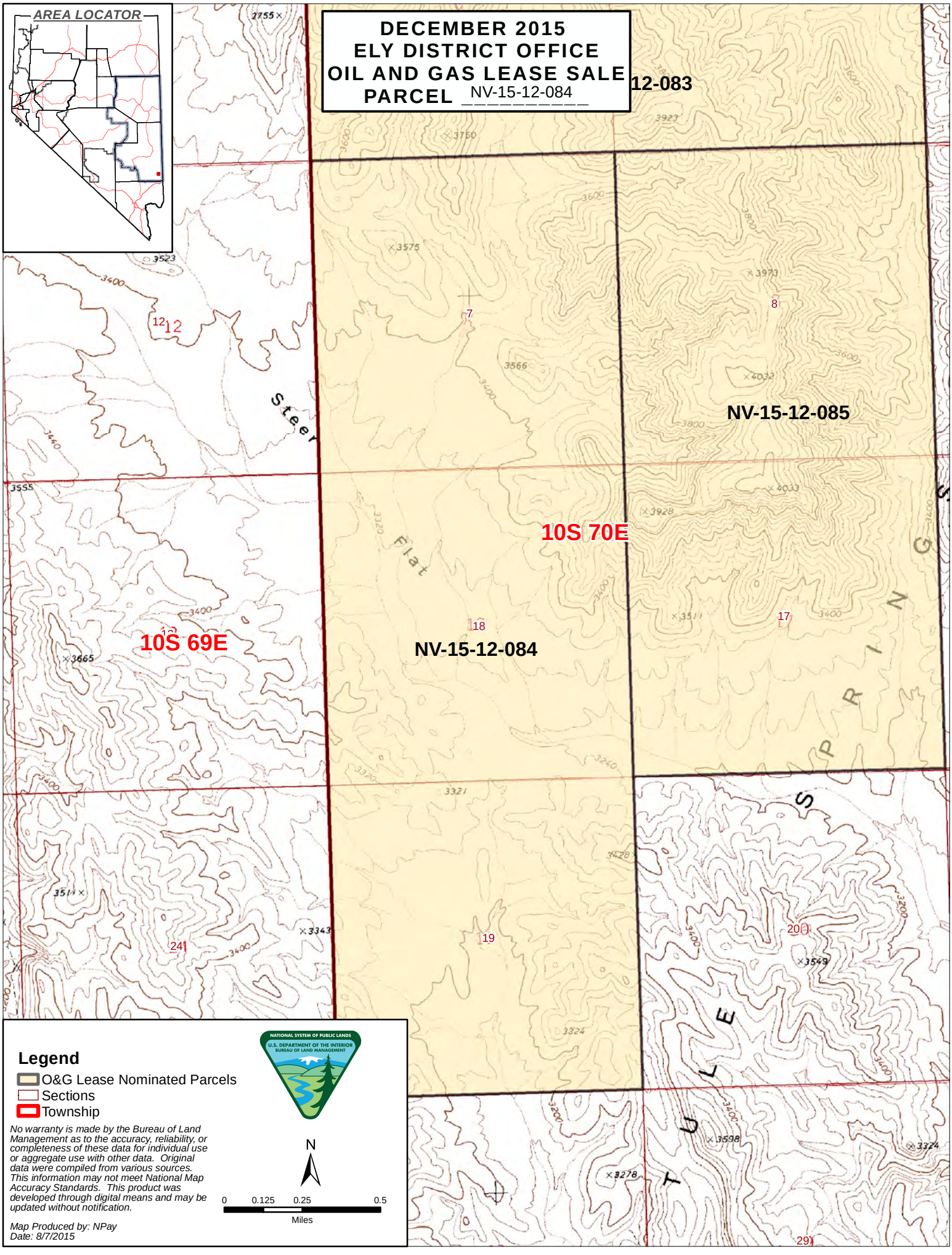
AREA LOCATOR
DECEMBER 2015
ELY DISTRICT OFFICE
OIL AND GAS LEASE SALE
PARCEL NV-15-12-084
12-083
NV-15-12-085
NV-15-12-084
10S 70E
10S 69E
Steer
Flat
SPRING
VALLEY
Legend
O&G Lease Nominated Parcels
Sections
Township
No warranty is made by the Bureau of Land Management as to the accuracy, reliability, or completeness of these data for individual use or aggregate use with other data. Original data were compiled from various sources. This information may not meet National Map Accuracy Standards. This product was developed through digital means and may be updated without notification.
Map Produced by: NPay
Date: 8/7/2015
NATIONAL SYSTEM OF PUBLIC LANDS
U.S. DEPARTMENT OF THE INTERIOR
BUREAU OF LAND MANAGEMENT
N
0 0.125 0.25 0.5
Miles

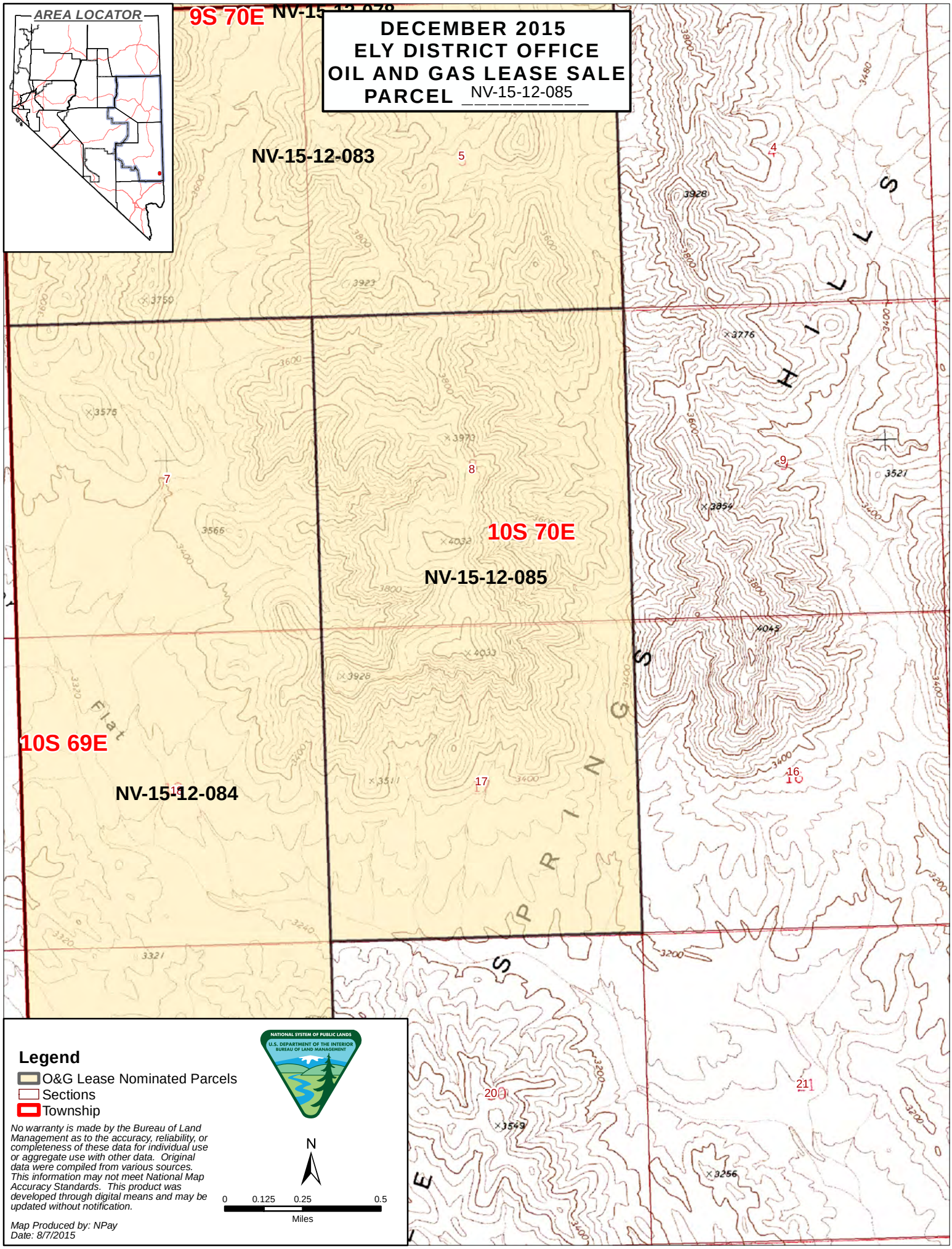
DECEMBER 2015
ELY DISTRICT OFFICE
OIL AND GAS LEASE SALE
PARCEL NV-15-12-085
AREA LOCATOR
9S 70E
NV-15-12-083
10S 70E
NV-15-12-085
10S 69E
NV-15-12-084
Flat
SPRINGS
HILLS
Legend
O&G Lease Nominated Parcels
Sections
Township
No warranty is made by the Bureau of Land Management as to the accuracy, reliability, or completeness of these data for individual use or aggregate use with other data. Original data were compiled from various sources. This information may not meet National Map Accuracy Standards. This product was developed through digital means and may be updated without notification.
Map Produced by: NPay
Date: 8/7/2015
NATIONAL SYSTEM OF PUBLIC LANDS
U.S. DEPARTMENT OF THE INTERIOR
BUREAU OF LAND MANAGEMENT
N
0 0.125 0.25 0.5
Miles

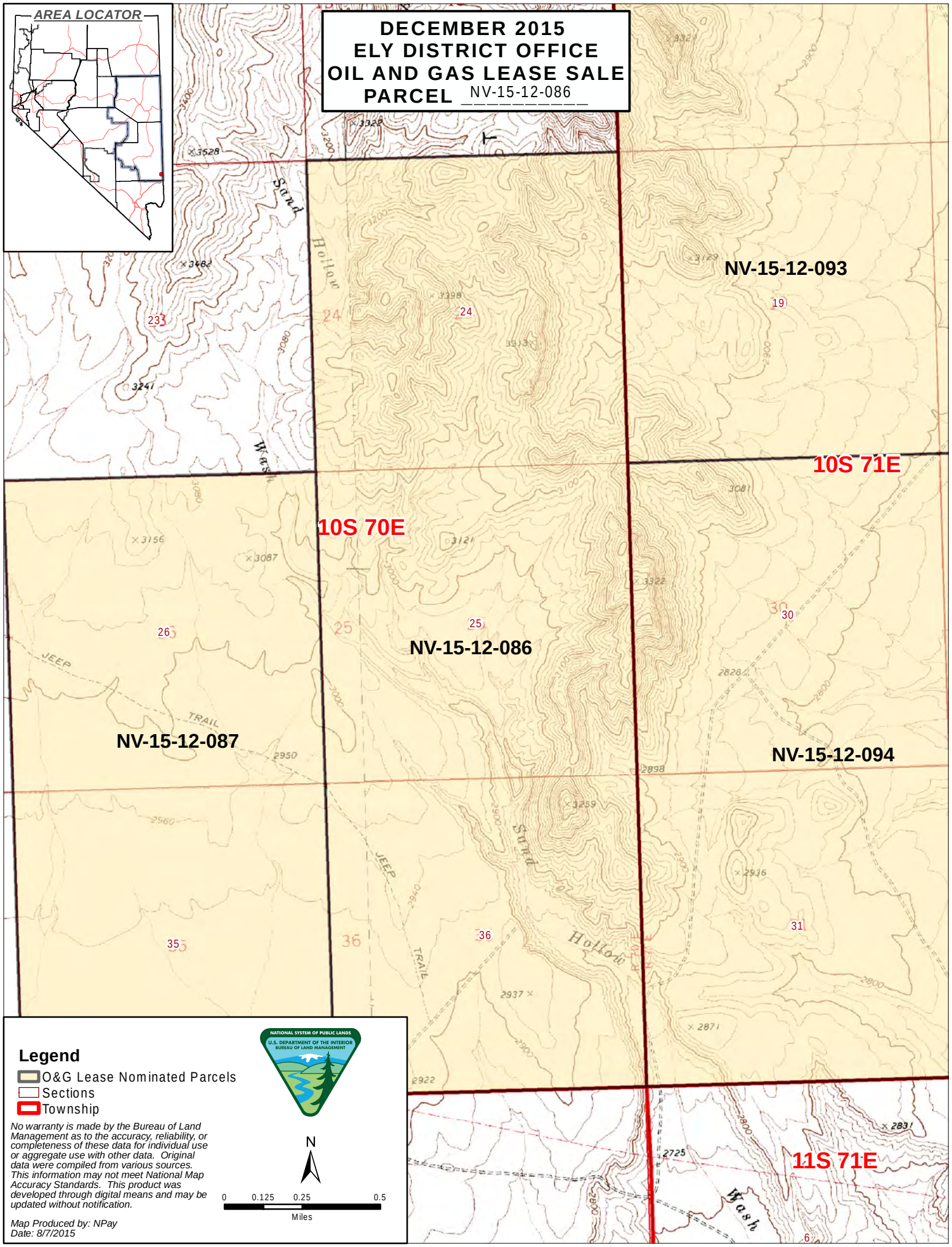
AREA LOCATOR
DECEMBER 2015
ELY DISTRICT OFFICE
OIL AND GAS LEASE SALE
PARCEL NV-15-12-086
NV-15-12-093
NV-15-12-086
NV-15-12-087
NV-15-12-094
10S 70E
10S 71E
11S 71E
Legend
O&G Lease Nominated Parcels
Sections
Township
No warranty is made by the Bureau of Land Management as to the accuracy, reliability, or completeness of these data for individual use or aggregate use with other data. Original data were compiled from various sources. This information may not meet National Map Accuracy Standards. This product was developed through digital means and may be updated without notification.
Map Produced by: NPay
Date: 8/7/2015
N
0 0.125 0.25 0.5
Miles

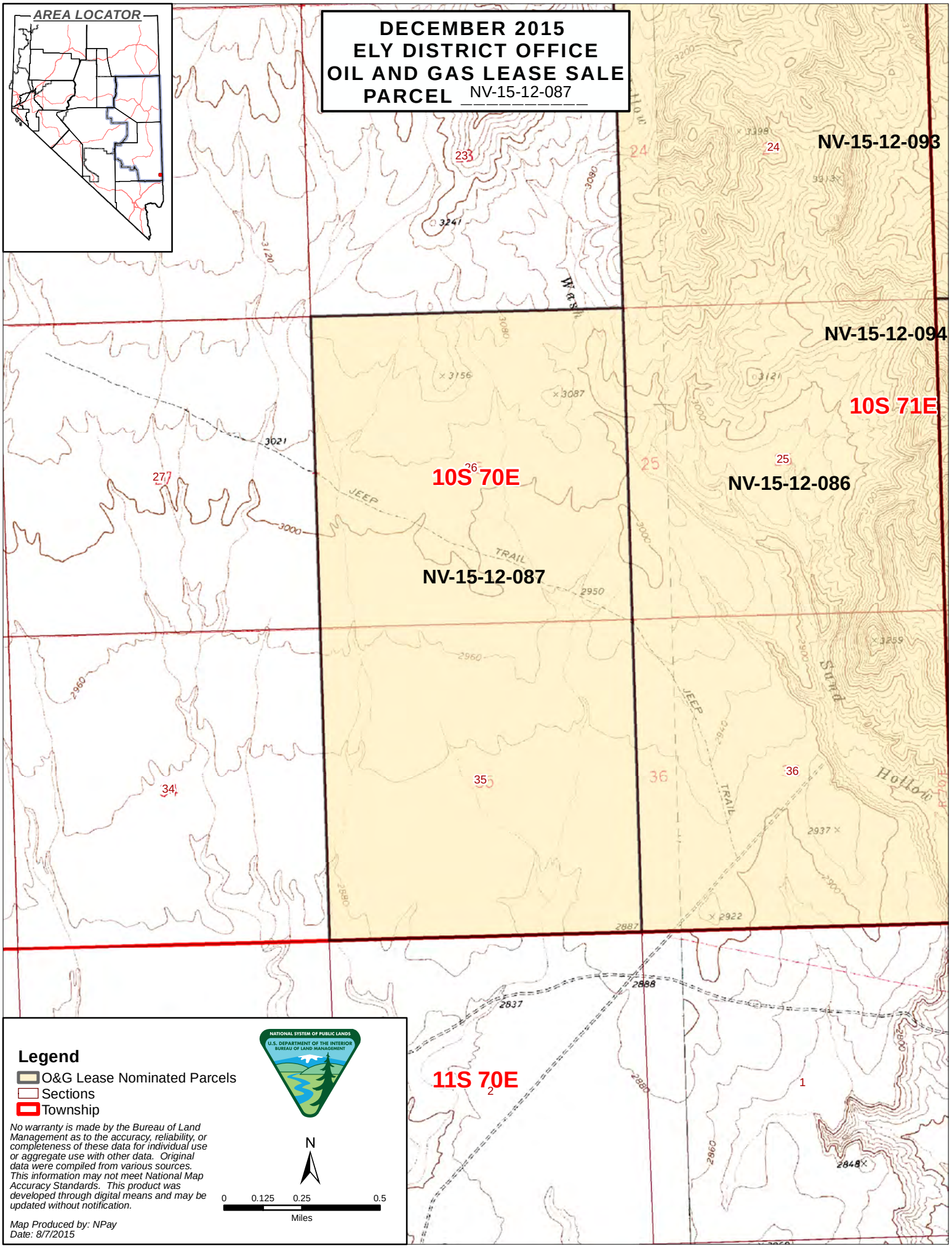
AREA LOCATOR
DECEMBER 2015
ELY DISTRICT OFFICE
OIL AND GAS LEASE SALE
PARCEL NV-15-12-087
NV-15-12-093
NV-15-12-094
NV-15-12-086
NV-15-12-087
10S 71E
10S 70E
11S 70E
JEEP TRAIL
Legend
O&G Lease Nominated Parcels
Sections
Township
No warranty is made by the Bureau of Land Management as to the accuracy, reliability, or completeness of these data for individual use or aggregate use with other data. Original data were compiled from various sources. This information may not meet National Map Accuracy Standards. This product was developed through digital means and may be updated without notification.
Map Produced by: NPay
Date: 8/7/2015
N
0 0.125 0.25 0.5
Miles

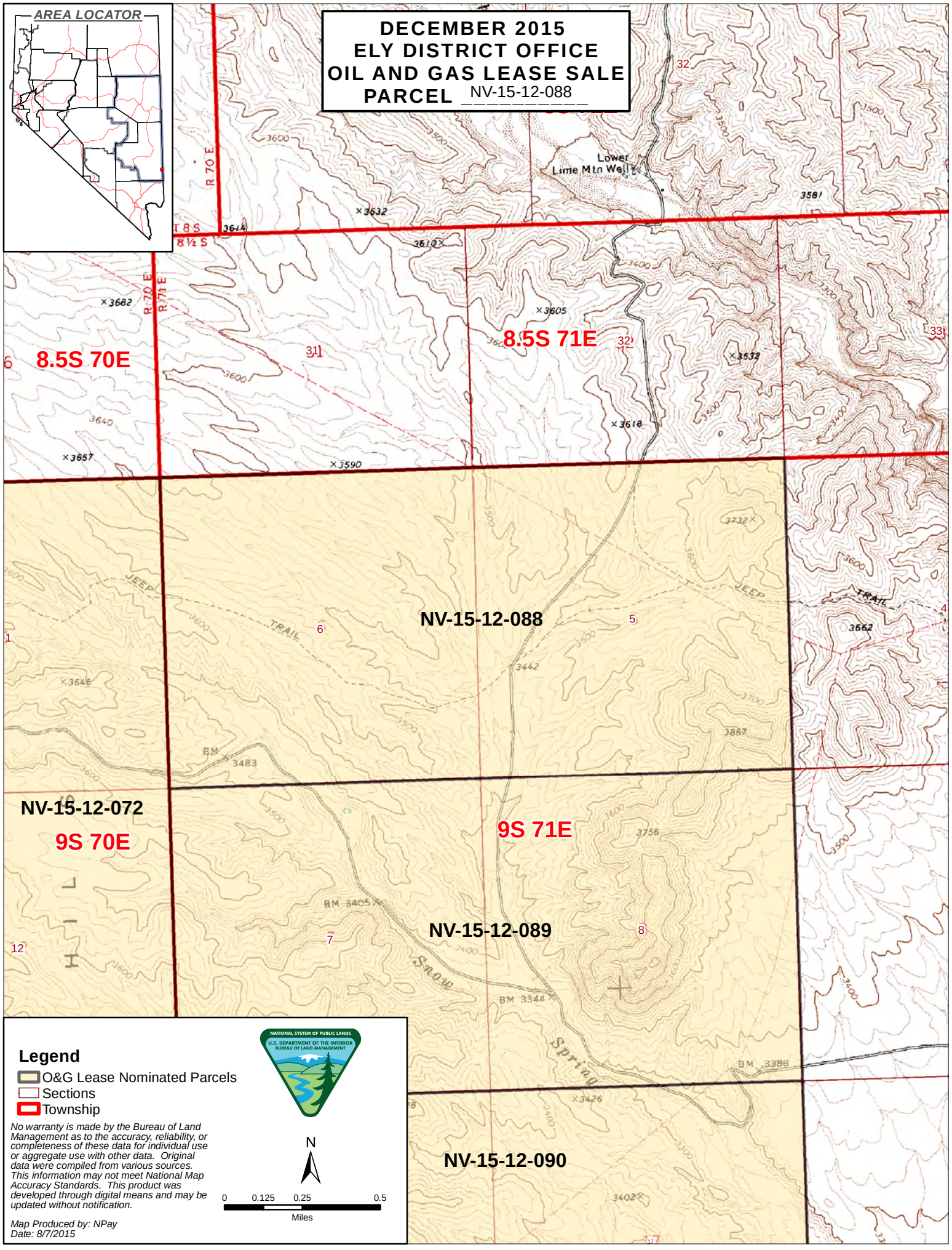
AREA LOCATOR
DECEMBER 2015
ELY DISTRICT OFFICE
OIL AND GAS LEASE SALE
PARCEL NV-15-12-088
8.5S 70E
8.5S 71E
9S 70E
9S 71E
NV-15-12-088
NV-15-12-072
NV-15-12-089
NV-15-12-090
Lower Lime Mtn Well
JEEP TRAIL
BM 3483
BM 3405
BM 3344
BM 3388
Snow Spring
Legend
O&G Lease Nominated Parcels
Sections
Township
No warranty is made by the Bureau of Land Management as to the accuracy, reliability, or completeness of these data for individual use or aggregate use with other data. Original data were compiled from various sources. This information may not meet National Map Accuracy Standards. This product was developed through digital means and may be updated without notification.
Map Produced by: NPay
Date: 8/7/2015
NATIONAL SYSTEM OF PUBLIC LANDS
U.S. DEPARTMENT OF THE INTERIOR BUREAU OF LAND MANAGEMENT
N
0 0.125 0.25 0.5
Miles

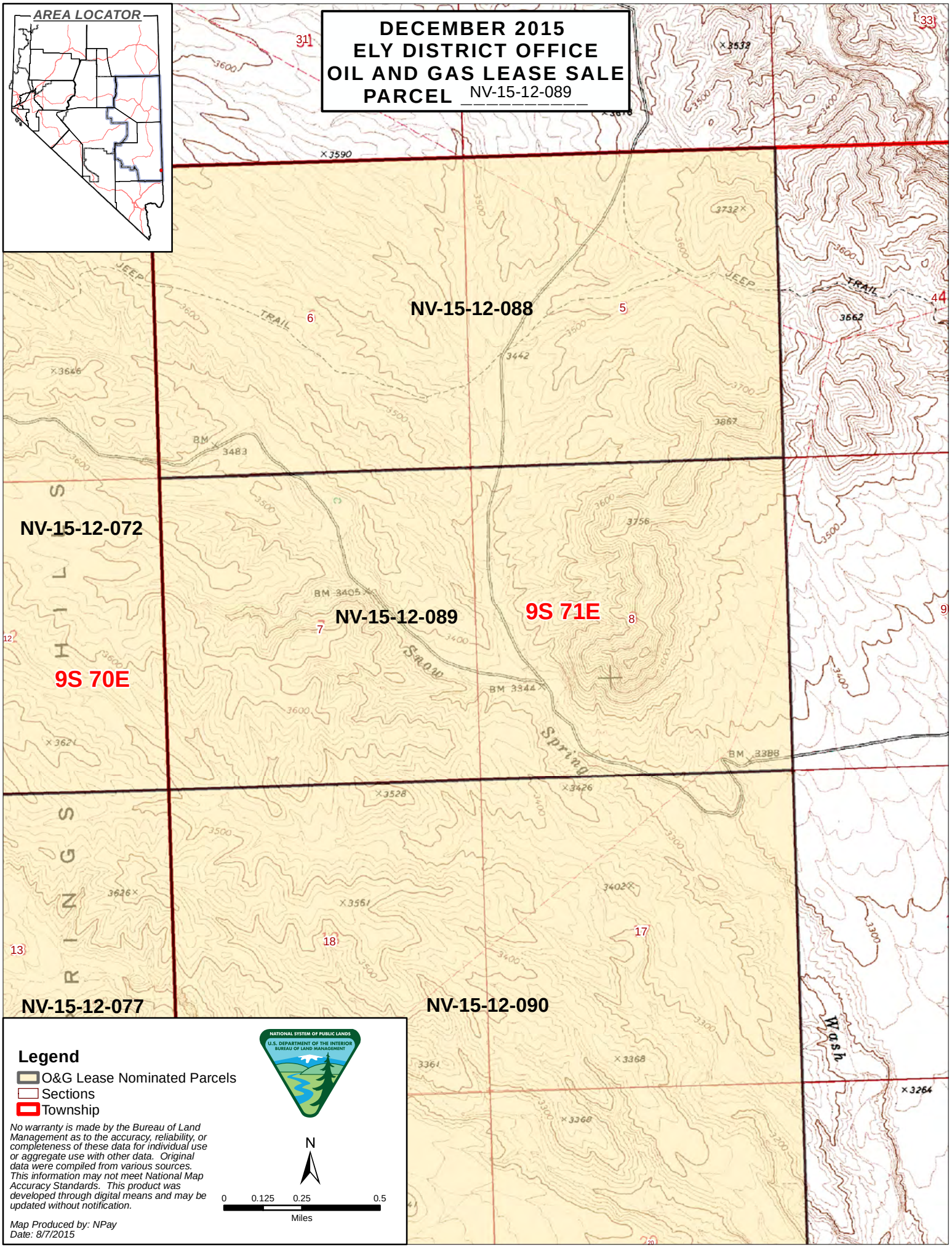
AREA LOCATOR
DECEMBER 2015
ELY DISTRICT OFFICE
OIL AND GAS LEASE SALE
PARCEL NV-15-12-089
NV-15-12-088
NV-15-12-089
NV-15-12-072
NV-15-12-077
NV-15-12-090
9S 71E
9S 70E
SPRING HILLS
Snow Spring
Wash
JEEP TRAIL
BM 3483
BM 3405
BM 3344
BM 3388
Legend
O&G Lease Nominated Parcels
Sections
Township
No warranty is made by the Bureau of Land Management as to the accuracy, reliability, or completeness of these data for individual use or aggregate use with other data. Original data were compiled from various sources. This information may not meet National Map Accuracy Standards. This product was developed through digital means and may be updated without notification.
Map Produced by: NPay
Date: 8/7/2015
NATIONAL SYSTEM OF PUBLIC LANDS
U.S. DEPARTMENT OF THE INTERIOR
BUREAU OF LAND MANAGEMENT
N
0 0.125 0.25 0.5
Miles

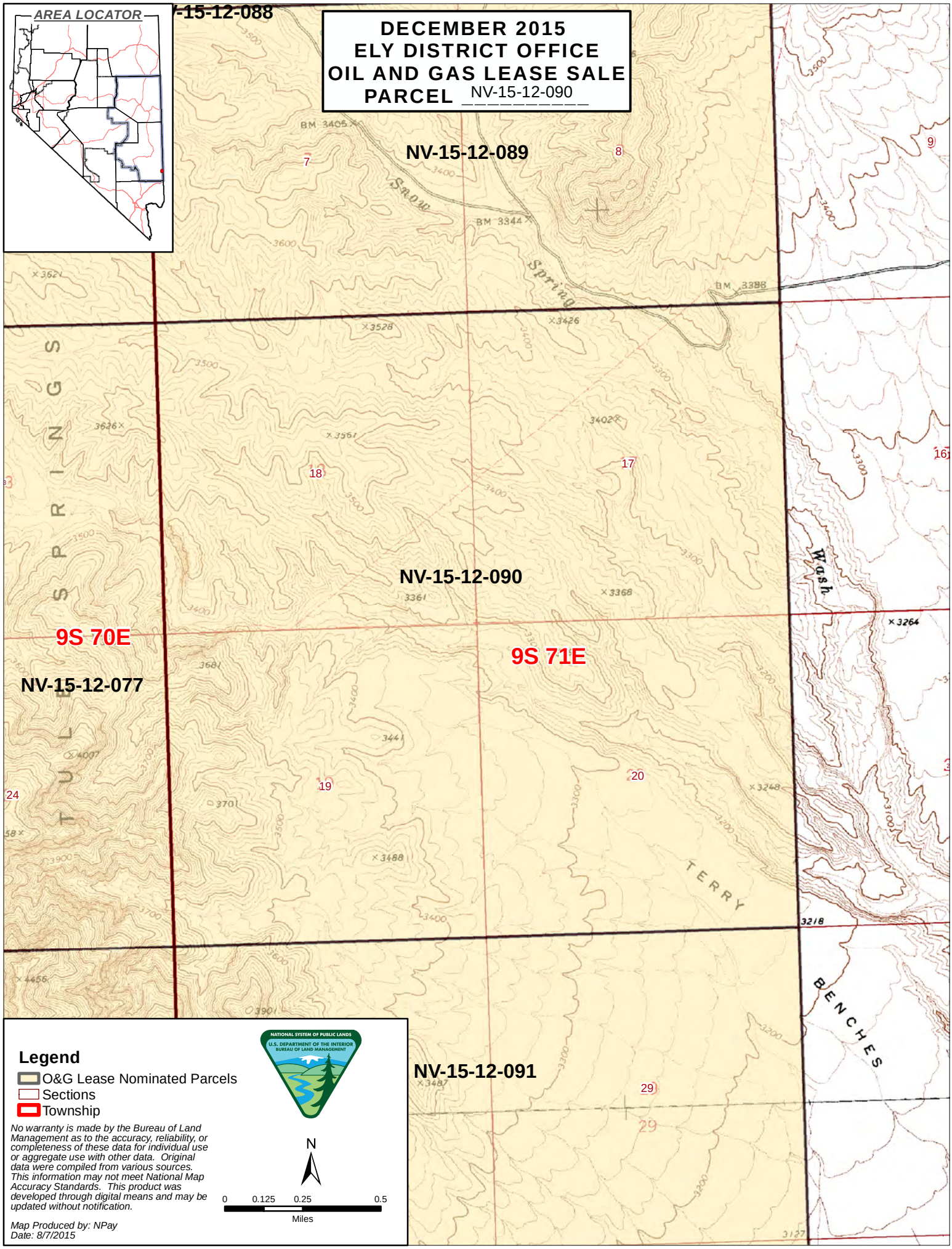
DECEMBER 2015
ELY DISTRICT OFFICE
OIL AND GAS LEASE SALE
PARCEL NV-15-12-090
AREA LOCATOR
NV-15-12-088
NV-15-12-089
NV-15-12-090
NV-15-12-077
NV-15-12-091
9S 70E
9S 71E
Snow Spring
Wash
TERRY
BENCHES
TULE SPRINGS
Legend
O&G Lease Nominated Parcels
Sections
Township
No warranty is made by the Bureau of Land Management as to the accuracy, reliability, or completeness of these data for individual use or aggregate use with other data. Original data were compiled from various sources. This information may not meet National Map Accuracy Standards. This product was developed through digital means and may be updated without notification.
Map Produced by: NPay
Date: 8/7/2015
NATIONAL SYSTEM OF PUBLIC LANDS
U.S. DEPARTMENT OF THE INTERIOR
BUREAU OF LAND MANAGEMENT
N
0 0.125 0.25 0.5
Miles

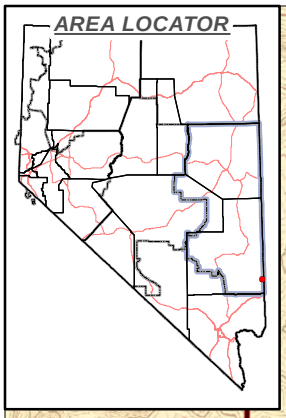

DECEMBER 2015
ELY DISTRICT OFFICE
OIL AND GAS LEASE SALE
PARCEL NV-15-12-091

NV-15-12-090

NV-15-12-091

NV-15-12-080

NV-15-12-092

9S 70E

9S 71E

10S 71E

TERRY

BENCHES

Legend

- O&G Lease Nominated Parcels
- Sections
- Township

No warranty is made by the Bureau of Land Management as to the accuracy, reliability, or completeness of these data for individual use or aggregate use with other data. Original data were compiled from various sources. This information may not meet National Map Accuracy Standards. This product was developed through digital means and may be updated without notification.

Map Produced by: NPay
Date: 8/7/2015

NATIONAL SYSTEM OF PUBLIC LANDS
U.S. DEPARTMENT OF THE INTERIOR
BUREAU OF LAND MANAGEMENT

N

0 0.125 0.25 0.5
Miles

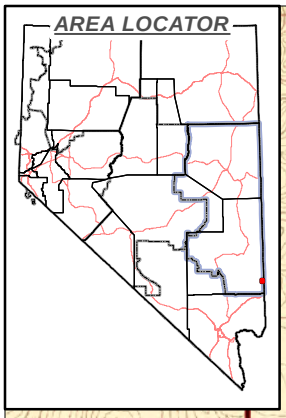

DECEMBER 2015
ELY DISTRICT OFFICE
OIL AND GAS LEASE SALE
PARCEL NV-15-12-092

NV-15-12-091

9S 71E

NV-15-12-092

10S 71E

10S 70E

NV-15-12-093

Legend

- O&G Lease Nominated Parcels
- Sections
- Township

No warranty is made by the Bureau of Land Management as to the accuracy, reliability, or completeness of these data for individual use or aggregate use with other data. Original data were compiled from various sources. This information may not meet National Map Accuracy Standards. This product was developed through digital means and may be updated without notification.

Map Produced by: NPay
Date: 8/7/2015

N

0 0.125 0.25 0.5

Miles

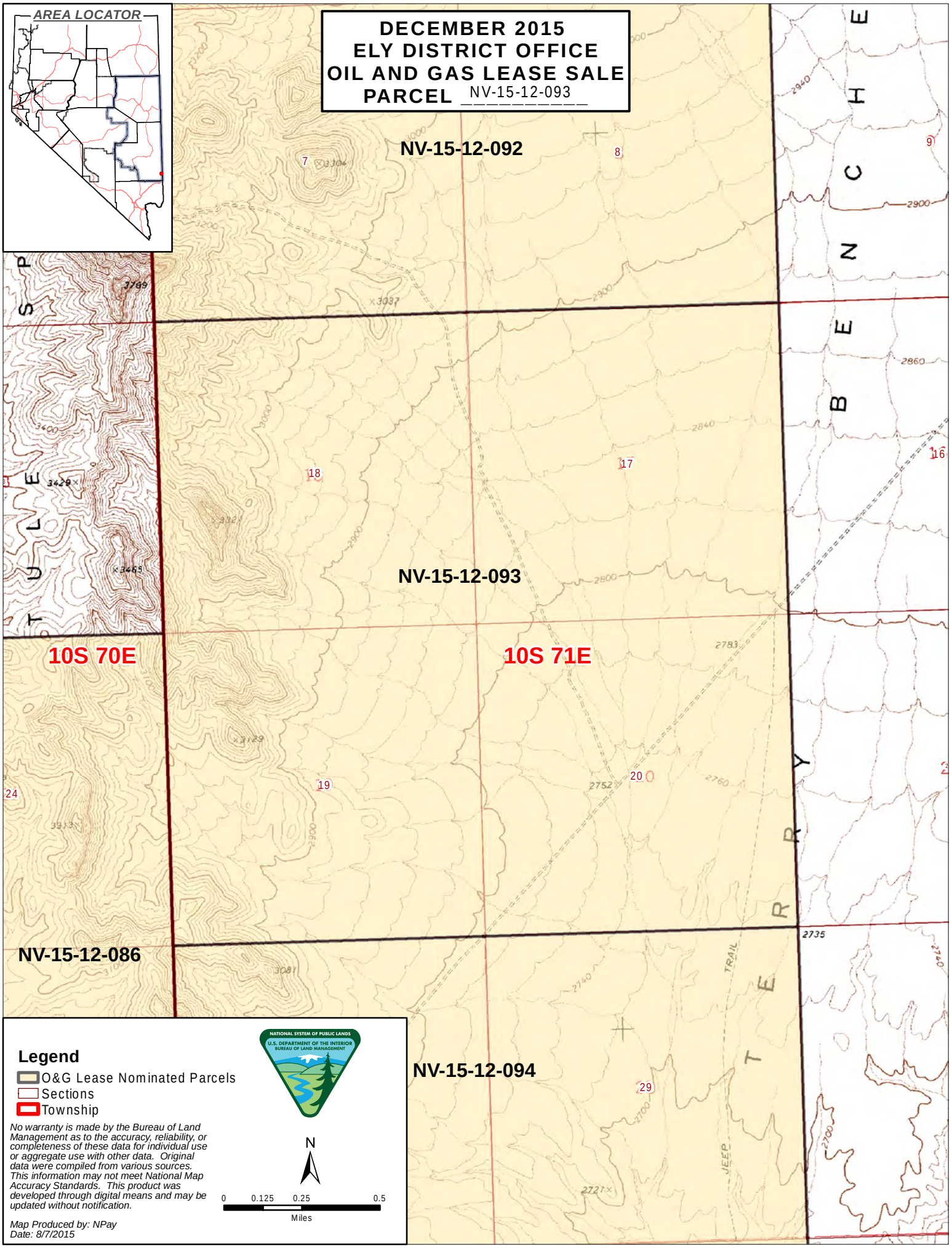
DECEMBER 2015
ELY DISTRICT OFFICE
OIL AND GAS LEASE SALE
PARCEL NV-15-12-093
AREA LOCATOR
NV-15-12-092
NV-15-12-093
NV-15-12-086
NV-15-12-094
10S 70E
10S 71E
Legend
O&G Lease Nominated Parcels
Sections
Township
No warranty is made by the Bureau of Land Management as to the accuracy, reliability, or completeness of these data for individual use or aggregate use with other data. Original data were compiled from various sources. This information may not meet National Map Accuracy Standards. This product was developed through digital means and may be updated without notification.
Map Produced by: NPay
Date: 8/7/2015
NATIONAL SYSTEM OF PUBLIC LANDS
U.S. DEPARTMENT OF THE INTERIOR
BUREAU OF LAND MANAGEMENT
N
0 0.125 0.25 0.5
Miles

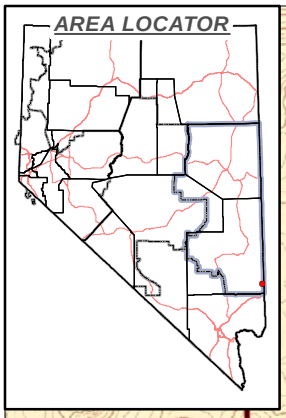

DECEMBER 2015
ELY DISTRICT OFFICE
OIL AND GAS LEASE SALE
PARCEL NV-15-12-094

NV-15-12-093

NV-15-12-086

NV-15-12-094

10S 70E

10S 71E

11S 71E

Legend

- O&G Lease Nominated Parcels
- Sections
- Township

No warranty is made by the Bureau of Land Management as to the accuracy, reliability, or completeness of these data for individual use or aggregate use with other data. Original data were compiled from various sources. This information may not meet National Map Accuracy Standards. This product was developed through digital means and may be updated without notification.

Map Produced by: NPay
Date: 8/7/2015

NATIONAL SYSTEM OF PUBLIC LANDS
U.S. DEPARTMENT OF THE INTERIOR
BUREAU OF LAND MANAGEMENT

N

0 0.125 0.25 0.5
Miles