Appendix A

Gateway West Transmission Line Project Maps

List of Figures

Figure A-1	Project Overview
Figure A-2	Alternative 1: Segments 8 and 9 Revised Proposed Routes
Figure A-3	Alternative 2: Segment 8 Revised Proposed Route and Segment 9 FEIS Proposed Route
Figure A-4	Alternative 3: Segment 8 Revised Proposed Route and Route 9K
Figure A-5	Alternative 4: Route 8G and Segment 9 FEIS Proposed Route
Figure A-6	Alternative 5: Routes 8G and 9K
Figure A-7	Alternative 6: Route 8H and Segment 9 FEIS Proposed Route
Figure A-8	Alternative 7: Routes 8H and 9K

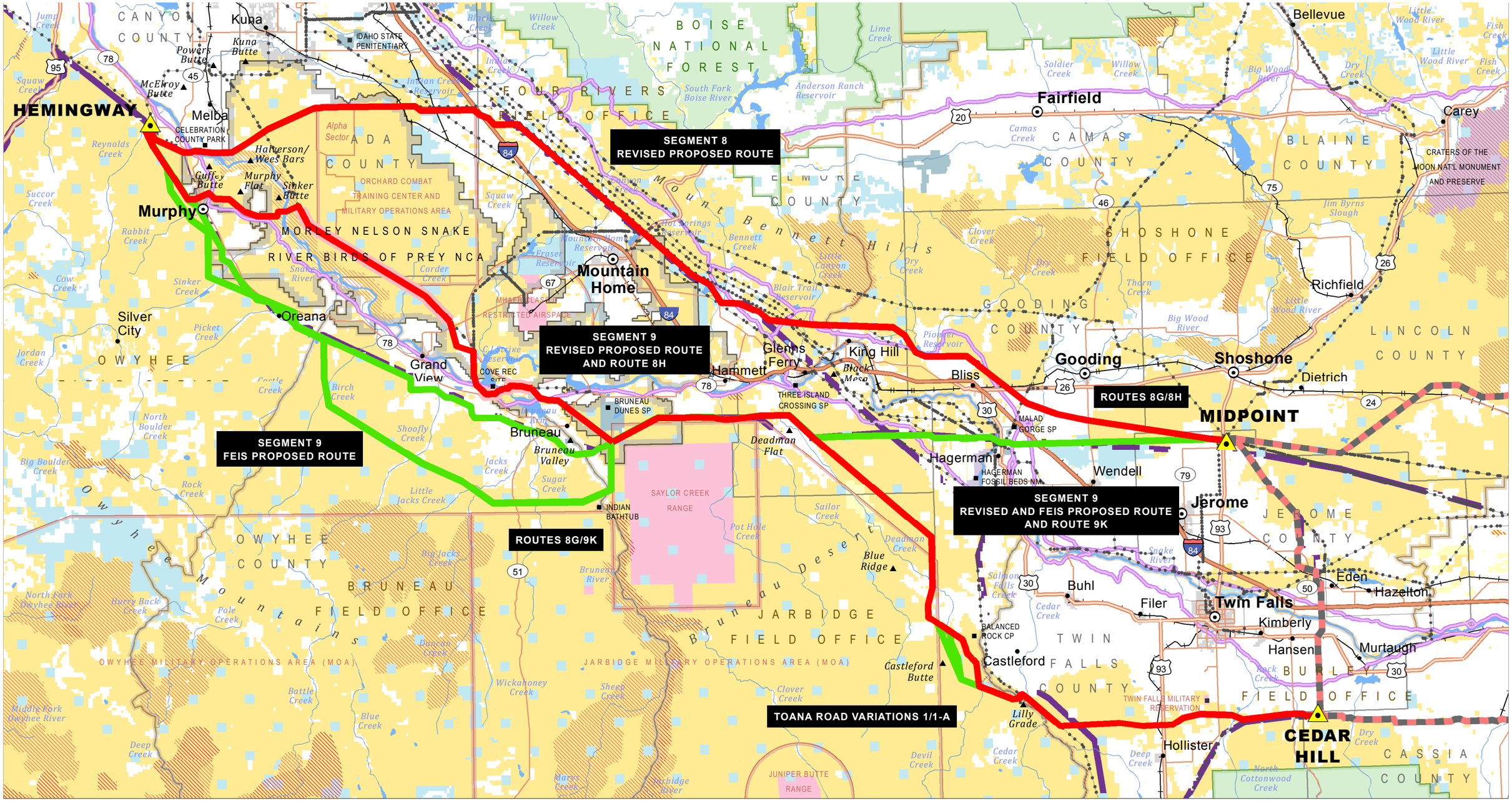
HEMINGWAY
MIDPOINT
CEDAR HILL
SEGMENT 8
REVISED PROPOSED ROUTE
SEGMENT 9
REVISED PROPOSED ROUTE
AND ROUTE 8H
SEGMENT 9
FEIS PROPOSED ROUTE
ROUTES 8G/9K
ROUTES 8G/8H
SEGMENT 9
REVISED AND FEIS PROPOSED ROUTE
AND ROUTE 9K
TOANA ROAD VARIATIONS 1/1-A
Kuna
Melba
Murphy
Silver City
Oreana
Grand View
Bruneau
Mountain Home
Hammett
Glenns Ferry
King Hill
Bliss
Gooding
Shoshone
Dietrich
Fairfield
Bellevue
Carey
Richfield
Hagerman
Wendell
Jerome
Buhl
Filer
Twin Falls
Kimberly
Hansen
Murtaugh
Eden
Hazelton
Castleford
Hollister
CANYON COUNTY
ADA COUNTY
OWYHEE COUNTY
ELMORE COUNTY
CAMAS COUNTY
BLAINE COUNTY
GOODING COUNTY
LINCOLN COUNTY
JEROME COUNTY
TWIN FALLS COUNTY
CASSIA COUNTY
BOISE NATIONAL FOREST
FOUR RIVERS FIELD OFFICE
SHOSHONE FIELD OFFICE
BRUNEAU FIELD OFFICE
JARBIDGE FIELD OFFICE
BURLEY FIELD OFFICE
MORLEY NELSON SNAKE RIVER BIRDS OF PREY NCA
ORCHARD COMBAT TRAINING CENTER AND MILITARY OPERATIONS AREA
MHAFB/LAAF RESTRICTED AIRSPACE
OWYHEE MILITARY OPERATIONS AREA (MOA)
JARBIDGE MILITARY OPERATIONS AREA (MOA)
SAYLOR CREEK RANGE
JUNIPER BUTTE RANGE
TWIN FALLS MILITARY RESERVATION
IDAHO STATE PENITENTIARY
CELEBRATION COUNTY PARK
COVE REC SITE
BRUNEAU DUNES SP
THREE ISLAND CROSSING SP
MALAD GORGE SP
HAGERMAN FOSSIL BEDS NM
INDIAN BATHTUB
BALANCED ROCK CP
CRATERS OF THE MOON NAT'L MONUMENT AND PRESERVE
Mount Bennett Hills
Owyhee Mountains
Bruneau Desert
Blue Ridge
Castleford Butte
Lilly Grade
Deadman Flat
Black Mesa
Powers Butte
Kuna Butte
McElroy Butte
Halverson/ Wees Bars
Guffey Butte
Murphy Flat
Sinker Butte
Alpha Sector
Anderson Ranch Reservoir
Mountain Home Reservoir
Fraser Reservoir
Hot Springs Reservoir
Blair Trail Reservoir
Pioneer Reservoir
Indian Creek Reservoir
Pot Hole Creek
Sailor Creek
Deadman Creek
Clover Creek
Devil Creek
Cedar Creek
Deep Creek
Salmon Falls Creek
Snake River
Big Wood River
Little Wood River
Camas Creek
Willow Creek
Soldier Creek
Dry Creek
Jim Byrns Slough
Thorn Creek
Clover Creek
Bennett Creek
Little Canyon Creek
Hot Springs Creek
Canyon Creek
Squaw Creek
Indian Creek
Black Creek
Lime Creek
South Fork Boise River
Jump Creek
Squaw Creek
Reynolds Creek
Succor Creek
Rabbit Creek
Cow Creek
Sinker Creek
Picket Creek
Jordan Creek
Castle Creek
Birch Creek
North Boulder Creek
Big Boulder Creek
Rock Creek
Shoofly Creek
Jacks Creek
Little Jacks Creek
Sugar Creek
Big Jacks Creek
Bruneau River
Bruneau Valley
Pale Creek
Hurry Back Creek
North Fork Owyhee River
Middle Fork Owyhee River
Duncan Creek
Wickahoney Creek
Sheep Creek
Battle Creek
Blue Creek
Marys Creek
Jarbidge River
Rock Creek
Cottonwood Creek
Dry Creek
Snake River
Salmon Falls Creek
Cedar Creek
Deep Creek
Devil Creek
Clover Creek
Sailor Creek
Pot Hole Creek
Deadman Creek
Big Wood River
Little Wood River
Fish Creek
Dry Creek
Jim Byrns Slough
Thorn Creek
Big Wood River
Little Wood River
Fish Creek
Willow Creek
Soldier Creek
Camas Creek
Lime Creek
Willow Creek
Black Creek
Indian Creek
Squaw Creek
Canyon Creek
Hot Springs Creek
Bennett Creek
Little Canyon Creek
Dry Creek
Clover Creek
Thorn Creek
Big Wood River
Pioneer Reservoir
Blair Trail Reservoir
Hot Springs Reservoir
Fraser Reservoir
Mountain Home Reservoir
Indian Creek Reservoir
Anderson Ranch Reservoir
South Fork Boise River
Corder Creek
Snake River
Squaw Creek
Willow Creek
Jump Creek
Squaw Creek
Reynolds Creek
Succor Creek
Rabbit Creek
Cow Creek
Sinker Creek
Picket Creek
Jordan Creek
Castle Creek
Birch Creek
North Boulder Creek
Big Boulder Creek
Rock Creek
Shoofly Creek
Jacks Creek
Little Jacks Creek
Sugar Creek
Big Jacks Creek
Bruneau River
Bruneau Valley
Pale Creek
Hurry Back Creek
North Fork Owyhee River
Middle Fork Owyhee River
Duncan Creek
Wickahoney Creek
Sheep Creek
Battle Creek
Blue Creek
Marys Creek
Jarbidge River
Deep Creek
Rock Creek
Cottonwood Creek
Dry Creek
Cedar Creek
Deep Creek
Devil Creek
Clover Creek
Sailor Creek
Pot Hole Creek
Deadman Creek
Salmon Falls Creek
Snake River
Big Wood River
Little Wood River
Fish Creek
Dry Creek
Jim Byrns Slough
Thorn Creek
Clover Creek
Bennett Creek
Little Canyon Creek
Hot Springs Creek
Canyon Creek
Squaw Creek
Indian Creek
Black Creek
Lime Creek
South Fork Boise River

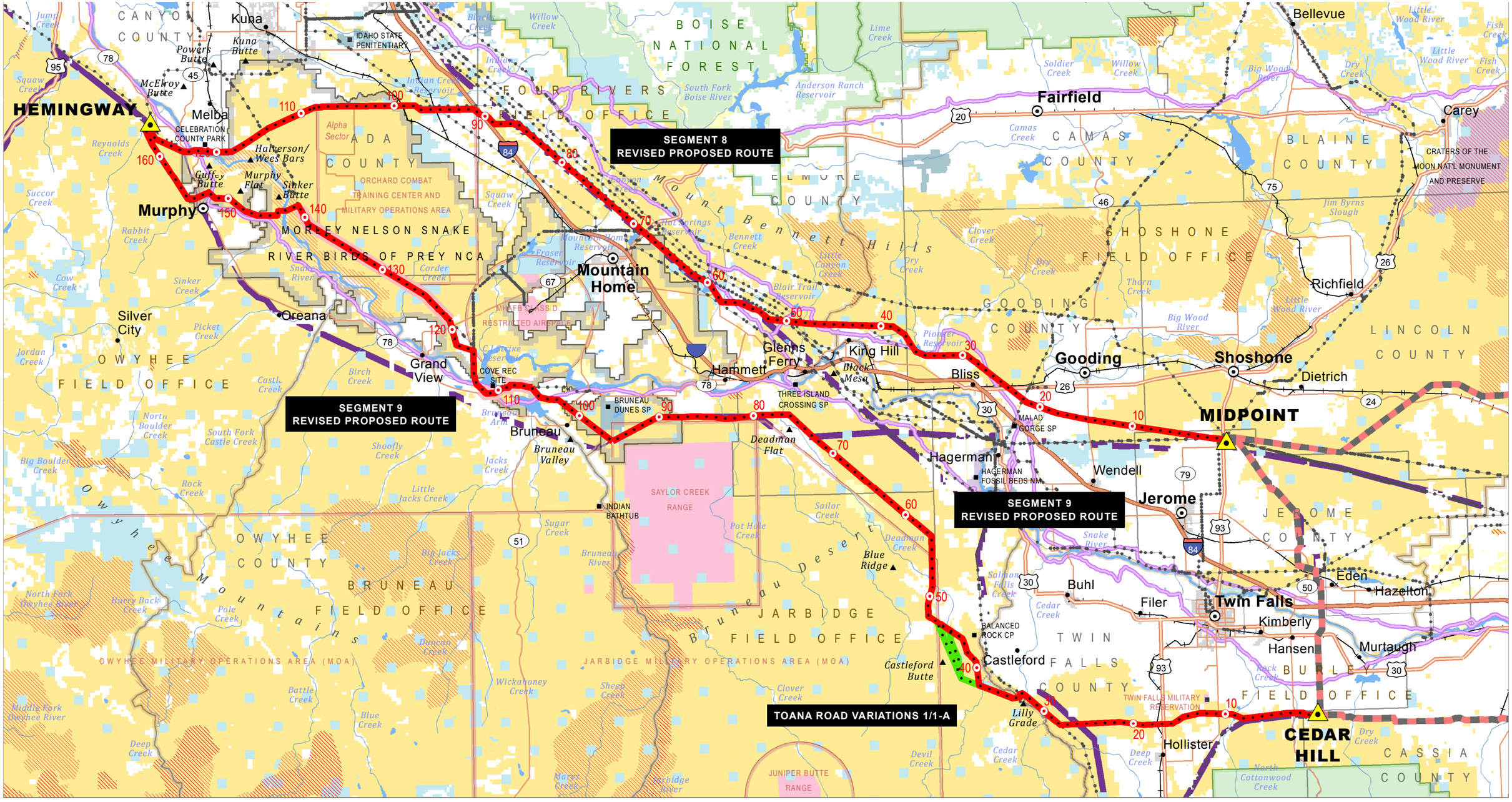
HEMINGWAY
MIDPOINT
CEDAR HILL
SEGMENT 8
REVISED PROPOSED ROUTE
SEGMENT 9
REVISED PROPOSED ROUTE
SEGMENT 9
REVISED PROPOSED ROUTE
TOANA ROAD VARIATIONS 1/1-A
Kuna
Melba
Murphy
Silver City
Oreana
Grand View
Bruneau
Mountain Home
Glenns Ferry
King Hill
Hammett
Bliss
Gooding
Shoshone
Dietrich
Richfield
Fairfield
Bellevue
Carey
Hagerman
Wendell
Jerome
Buhl
Filer
Twin Falls
Kimberly
Hansen
Murtaugh
Eden
Hazelton
Castleford
Hollister
CANYON COUNTY
ADA COUNTY
ELMORE COUNTY
CAMAS COUNTY
BLAINE COUNTY
GOODING COUNTY
LINCOLN COUNTY
JEROME COUNTY
TWIN FALLS COUNTY
BURLEY FIELD OFFICE
CASSIA COUNTY
OWYHEE COUNTY
OWYHEE FIELD OFFICE
BRUNEAU FIELD OFFICE
JARBIDGE FIELD OFFICE
SHOSHONE FIELD OFFICE
FOUR RIVERS FIELD OFFICE
BOISE NATIONAL FOREST
MORLEY NELSON SNAKE RIVER BIRDS OF PREY NCA
IDAHO STATE PENITENTIARY
ORCHARD COMBAT TRAINING CENTER AND MILITARY OPERATIONS AREA
CELEBRATION COUNTY PARK
COVE REC SITE
BRUNEAU DUNES SP
THREE ISLAND CROSSING SP
MALAD GORGE SP
HAGERMAN FOSSIL BEDS NM
INDIAN BATHTUB
BALANCED ROCK CP
TWIN FALLS MILITARY RESERVATION
CRATERS OF THE MOON NAT'L MONUMENT AND PRESERVE
SAYLOR CREEK RANGE
JUNIPER BUTTE RANGE
OWYHEE MILITARY OPERATIONS AREA (MOA)
JARBIDGE MILITARY OPERATIONS AREA (MOA)
Mount Bennett Hills
Owyhee Mountains
Bruneau Desert
Powers Butte
Kuna Butte
McElroy Butte
Halverson/ Wees Bars
Guffey Butte
Murphy Flat
Sinker Butte
Blue Ridge
Castleford Butte
Lilly Grade
Black Mesa
Deadman Flat
Anderson Ranch Reservoir
Mountain Home Reservoir
Fraser Reservoir
Hot Springs Reservoir
Blair Trail Reservoir
Pioneer Reservoir
Indian Creek Reservoir
Lucky Peak Reservoir
Bruneau Arm
South Fork Boise River
Snake River
Big Wood River
Little Wood River
Camas Creek
Clover Creek
Dry Creek
Thorn Creek
Jim Byrns Slough
Bennett Creek
Little Canyon Creek
Willow Creek
Soldier Creek
Lime Creek
Fish Creek
Squaw Creek
Jump Creek
Reynolds Creek
Succor Creek
Rabbit Creek
Cow Creek
Sinker Creek
Picket Creek
Jordan Creek
Castle Creek
Birch Creek
North Boulder Creek
South Fork Castle Creek
Big Boulder Creek
Rock Creek
Shoofly Creek
Little Jacks Creek
Jacks Creek
Sugar Creek
Big Jacks Creek
Bruneau River
Pot Hole Creek
Sailor Creek
Deadman Creek
Salmon Falls Creek
Cedar Creek
Deep Creek
Devil Creek
Clover Creek
Sheep Creek
Wickahoney Creek
Marys Creek
Jarbidge River
Battle Creek
Blue Creek
Duncan Creek
Pole Creek
Hurry Back Creek
North Fork Owyhee River
Middle Fork Owyhee River
Cottonwood Creek
Knox Creek
Dry Creek
Little Wood River
Big Wood River
Fish Creek
Jim Byrns Slough
Thorn Creek
Clover Creek
Dry Creek
Camas Creek
Soldier Creek
Willow Creek
Lime Creek
Indian Creek
Black Creek
Willow Creek
Squaw Creek
Succor Creek
Rabbit Creek
Cow Creek
Sinker Creek
Picket Creek
Jordan Creek
Castle Creek
Birch

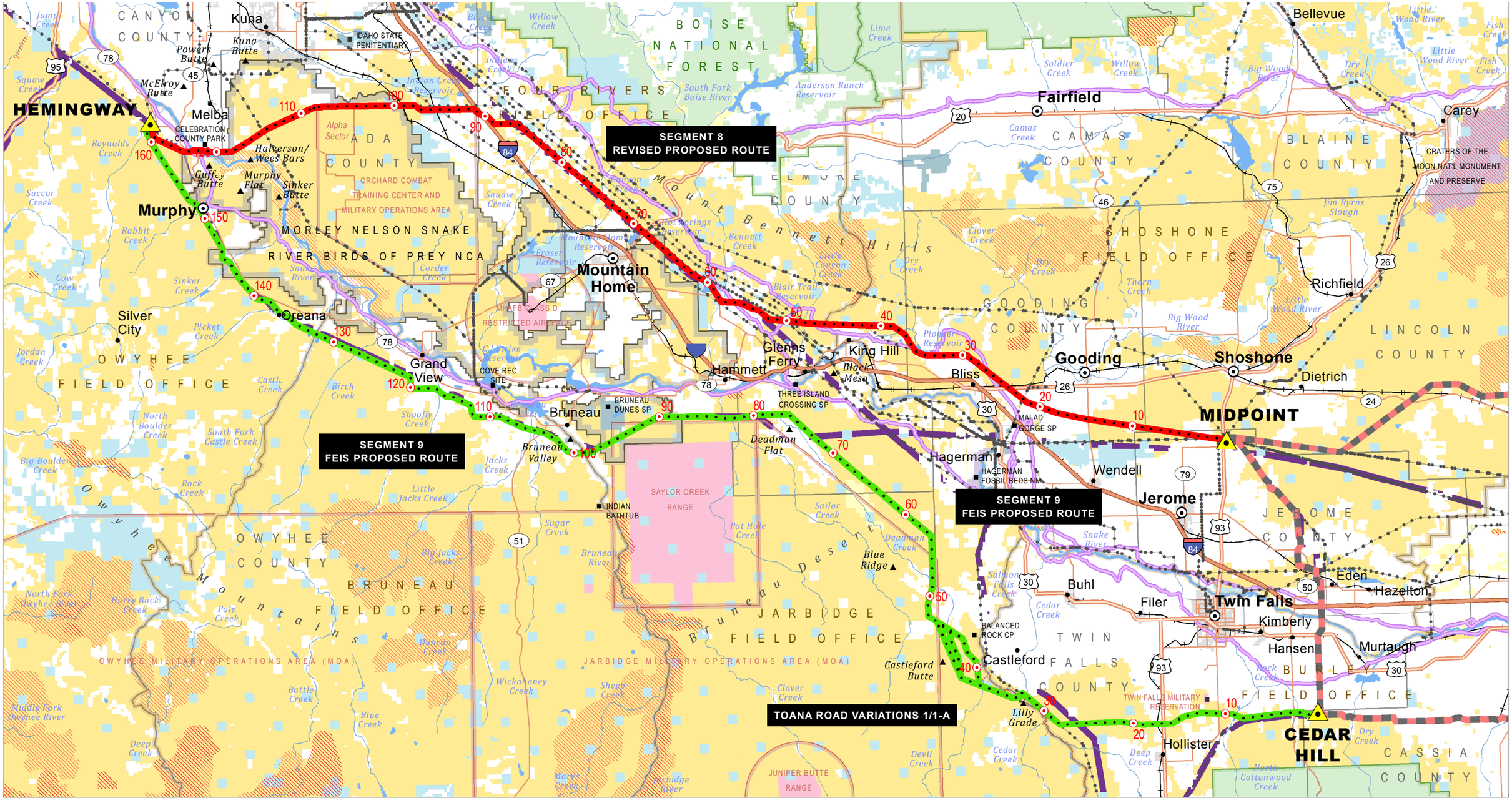
HEMINGWAY
MIDPOINT
CEDAR HILL
SEGMENT 8
REVISED PROPOSED ROUTE
SEGMENT 9
FEIS PROPOSED ROUTE
SEGMENT 9
FEIS PROPOSED ROUTE
TOANA ROAD VARIATIONS 1/1-A
Kuna
Melba
Murphy
Silver City
Oreana
Grand View
Bruneau
Mountain Home
Hammett
Glenns Ferry
King Hill
Bliss
Gooding
Shoshone
Dietrich
Richfield
Fairfield
Bellevue
Carey
Hagerman
Wendell
Jerome
Buhl
Filer
Twin Falls
Kimberly
Hansen
Murtaugh
Eden
Hazelton
Castleford
Hollister
CANYON COUNTY
ADA COUNTY
ELMORE COUNTY
CAMAS COUNTY
BLAINE COUNTY
GOODING COUNTY
LINCOLN COUNTY
JEROME COUNTY
TWIN FALLS COUNTY
CASSIA COUNTY
OWYHEE COUNTY
BOISE NATIONAL FOREST
FOUR RIVERS FIELD OFFICE
SHOSHONE FIELD OFFICE
BURLEY FIELD OFFICE
JARBIDGE FIELD OFFICE
BRUNEAU FIELD OFFICE
OWYHEE FIELD OFFICE
MORLEY NELSON SNAKE RIVER BIRDS OF PREY NCA
ORCHARD COMBAT TRAINING CENTER AND MILITARY OPERATIONS AREA
OWYHEE MILITARY OPERATIONS AREA (MOA)
JARBIDGE MILITARY OPERATIONS AREA (MOA)
TWIN FALLS MILITARY RESERVATION
IDAHO STATE PENITENTIARY
CELEBRATION COUNTY PARK
COVE REC SITE
BRUNEAU DUNES SP
THREE ISLAND CROSSING SP
MALAD GORGE SP
HAGERMAN FOSSIL BEDS NM
INDIAN BATHTUB
BALANCED ROCK CP
SAYLOR CREEK RANGE
JUNIPER BUTTE RANGE
CRATERS OF THE MOON NAT'L MONUMENT AND PRESERVE
Mount Bennett Hills
Bruneau Desert
Owyhee Mountains
Powers Butte
Kuna Butte
McElroy Butte
Halverson/ Wees Bars
Guffey Butte
Murphy Flat
Sinker Butte
Blue Ridge
Castleford Butte
Lilly Grade
Black Mesa
Deadman Flat
Bruneau Valley
Mountain Home Reservoir
Anderson Ranch Reservoir
Indian Creek Reservoir
Hot Springs Reservoir
Fraser Reservoir
Blair Trail Reservoir
Pioneer Reservoir
Camas Creek
Big Wood River
Little Wood River
Snake River
Bruneau River
Jarbidge River
Cottonwood Creek
Dry Creek
Deep Creek
Cedar Creek
Devil Creek
Clover Creek
Sailor Creek
Pot Hole Creek
Sugar Creek
Wickahoney Creek
Sheep Creek
Marys Creek
Jacks Creek
Little Jacks Creek
Big Jacks Creek
Duncan Creek
Battle Creek
Blue Creek
Pole Creek
Hurry Back Creek
North Fork Owyhee River
Middle Fork Owyhee River
Deep Creek
Rock Creek
Big Boulder Creek
North Boulder Creek
South Fork Castle Creek
Castle Creek
Birch Creek
Shoofly Creek
Picket Creek
Jordan Creek
Cow Creek
Sinker Creek
Succor Creek
Rabbit Creek
Reynolds Creek
Squaw Creek
Jump Creek
Corder Creek
Snake River
Squaw Creek
Indian Creek
Willow Creek
Black Creek
South Fork Boise River
Lime Creek
Soldier Creek
Willow Creek
Big Wood River
Dry Creek
Little Wood River
Fish Creek
Jim Byrns Slough
Clover Creek
Dry Creek
Thorn Creek
Big Wood River
Little Wood River
Pioneer Reservoir
Blair Trail Reservoir
Little Canyon Creek
Bennett Creek
Canyon Creek
Squaw Creek
Salmon Falls Creek
Cedar Creek
Snake River
Rock Creek
Cottonwood Creek
Dry Creek
Deep Creek
Cedar Creek
Devil Creek
Clover Creek
Sailor Creek
Deadman Creek
Pot Hole Creek
Sugar Creek
Bruneau River
Jarbidge River

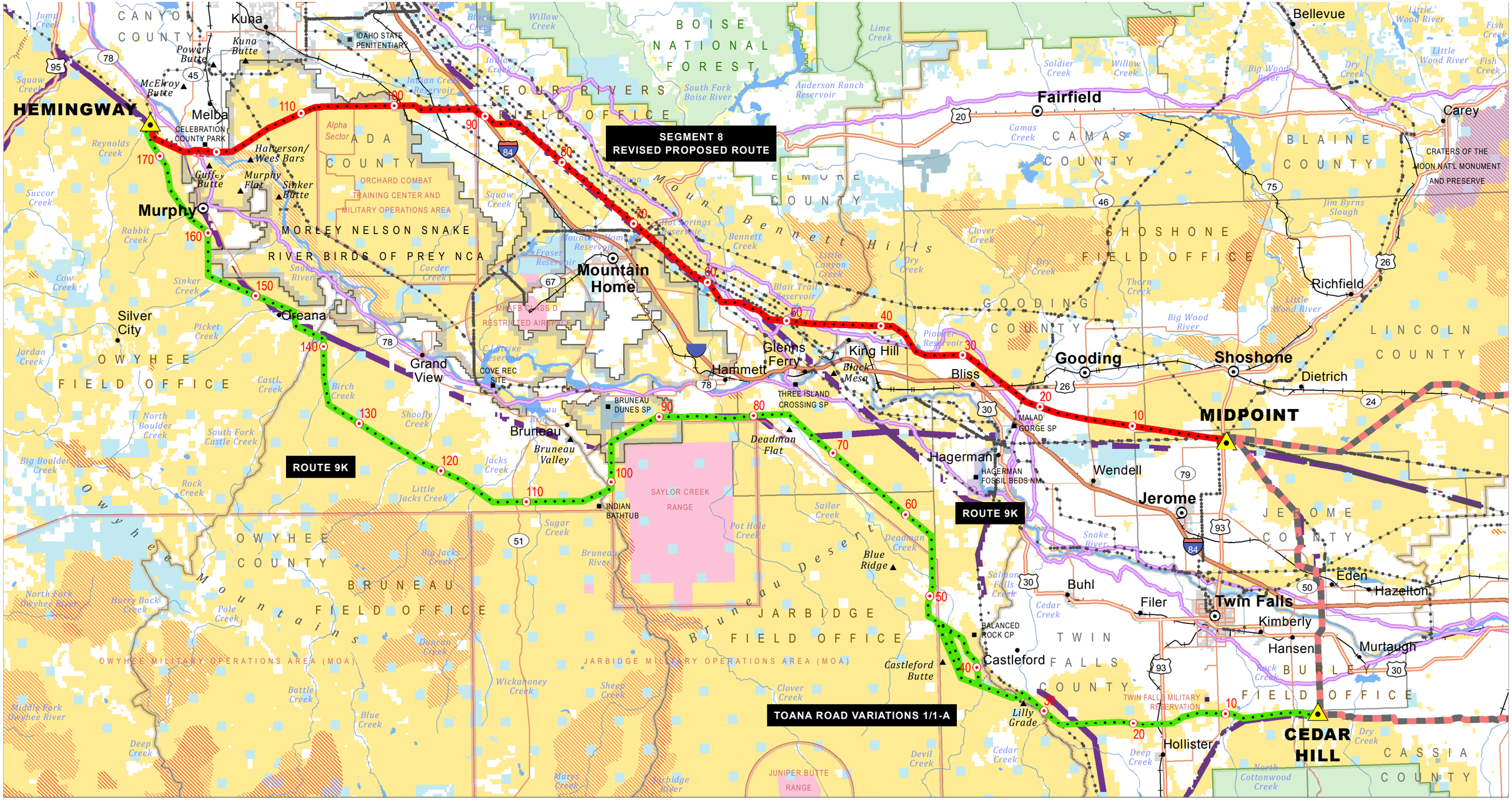
SEGMENT 8
REVISED PROPOSED ROUTE
ROUTE 9K
ROUTE 9K
TOANA ROAD VARIATIONS 1/1-A
HEMINGWAY
MIDPOINT
CEDAR HILL
Kuna
Melba
Murphy
Silver City
Oreana
Grand View
Mountain Home
Hammett
Glenns Ferry
King Hill
Bliss
Gooding
Shoshone
Dietrich
Fairfield
Bellevue
Carey
Richfield
Bruneau
Hagerman
Wendell
Jerome
Buhl
Filer
Twin Falls
Kimberly
Hansen
Murtaugh
Eden
Hazelton
Castleford
Hollister
CANYON COUNTY
ADA COUNTY
ELMORE COUNTY
CAMAS COUNTY
BLAINE COUNTY
GOODING COUNTY
LINCOLN COUNTY
JEROME COUNTY
TWIN FALLS COUNTY
BURLEY
CASSIA COUNTY
OWYHEE COUNTY
BOISE NATIONAL FOREST
FOUR RIVERS FIELD OFFICE
MORLEY NELSON SNAKE RIVER BIRDS OF PREY NCA
OWYHEE FIELD OFFICE
BRUNEAU FIELD OFFICE
JARBIDGE FIELD OFFICE
SHOSHONE FIELD OFFICE
TWIN FALLS FIELD OFFICE
Mount Bennett Hills
Bruneau Desert
Owyhee Mountains
IDAHO STATE PENITENTIARY
ORCHARD COMBAT TRAINING CENTER AND MILITARY OPERATIONS AREA
MOUNTAIN HOME AFB RESTRICTED AIRSPACE
COVE REC SITE
BRUNEAU DUNES SP
INDIAN BATHTUB
SAYLOR CREEK RANGE
THREE ISLAND CROSSING SP
MALAD GORGE SP
HAGERMAN FOSSIL BEDS NM
BALANCED ROCK CP
TWIN FALLS MILITARY RESERVATION
JUNIPER BUTTE RANGE
OWYHEE MILITARY OPERATIONS AREA (MOA)
JARBIDGE MILITARY OPERATIONS AREA (MOA)
CRATERS OF THE MOON NAT'L MONUMENT AND PRESERVE
CELEBRATION COUNTY PARK
Powers Butte
Kuna Butte
McElroy Butte
Halverson/ Wees Bars
Guffey Butte
Murphy Flat
Sinker Butte
Alpha Sector
Black Mesa
Deadman Flat
Blue Ridge
Castleford Butte
Lilly Grade
Anderson Ranch Reservoir
Mountain Home Reservoir
Fraser Reservoir
Blair Trail Reservoir
Pioneer Reservoir
Indian Creek Reservoir
Hot Springs Reservoir
Clover Creek Reservoir
Little Camas Reservoir
Bennett Creek
Squaw Creek
Corder Creek
Snake River
Big Wood River
Little Wood River
Camas Creek
Soldier Creek
Willow Creek
Dry Creek
Fish Creek
Jim Byrns Slough
Clover Creek
Thorn Creek
Cedar Creek
Salmon Falls Creek
Deep Creek
Cottonwood Creek
Devil Creek
Sailor Creek
Pot Hole Creek
Deadman Creek
Sugar Creek
Bruneau River
Jacks Creek
Little Jacks Creek
Big Jacks Creek
Shoofly Creek
Birch Creek
Castle Creek
South Fork Castle Creek
North Boulder Creek
Big Boulder Creek
Rock Creek
Jordan Creek
Picket Creek
Sinker Creek
Cow Creek
Rabbit Creek
Succor Creek
Squaw Creek
Reynolds Creek
Jump Creek
Burro Back Creek
Pole Creek
Duncan Creek
Wickahoney Creek
Sheep Creek
Clover Creek
Marys Creek
Jarbidge River
Battle Creek
Blue Creek
Deep Creek
North Fork Owyhee River
Middle Fork Owyhee River
Snake River
Big Wood River
Little Wood River
Fish Creek
Dry Creek
Jim Byrns Slough
Thorn Creek
Cottonwood Creek
Rock Creek
Cedar Creek
Salmon Falls Creek
Deep

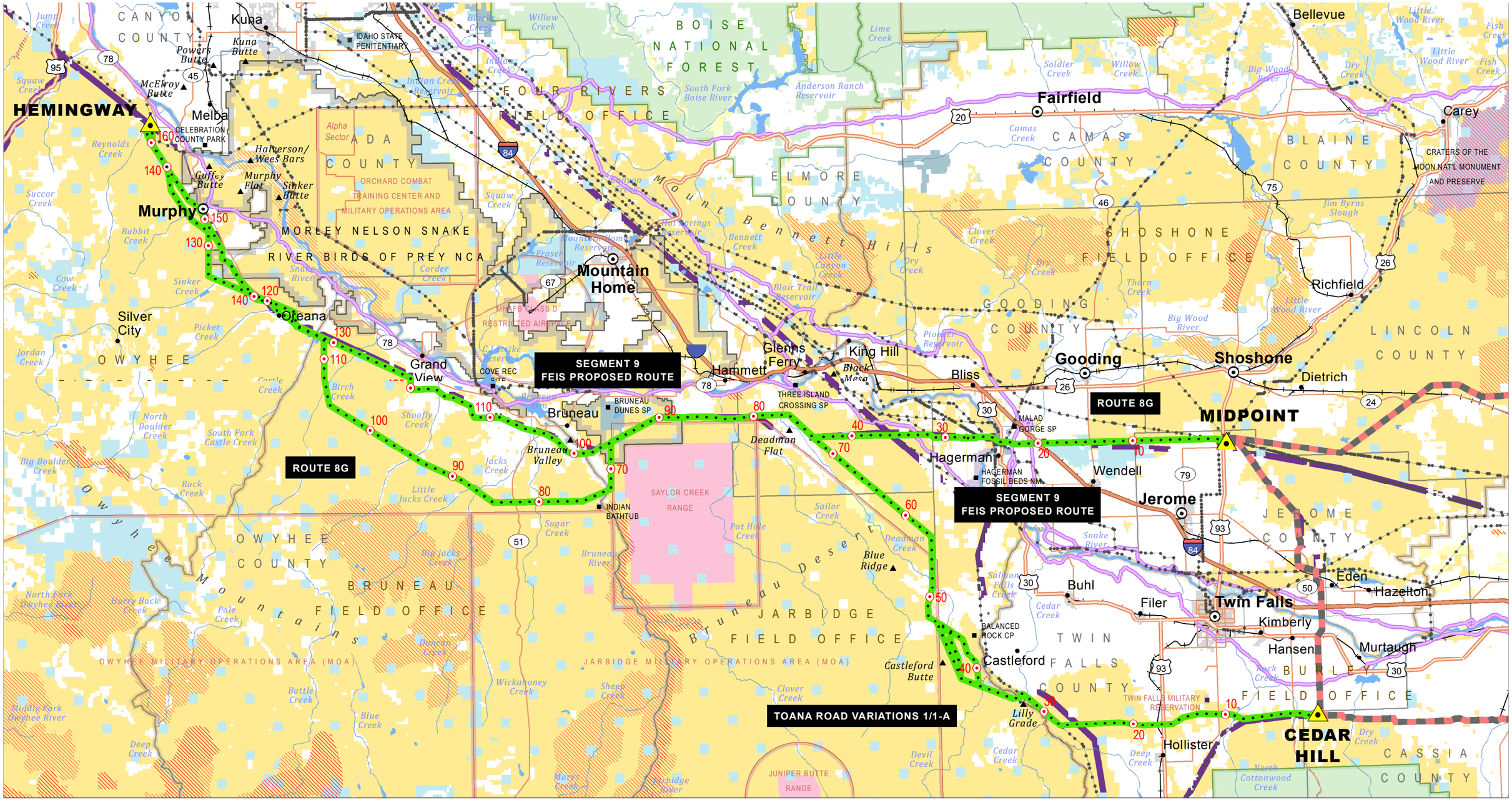

Gateway West
Transmission Line Project
Draft Supplemental EIS

Alternative 4
Route 8G and
Segment 9 FEIS Proposed Route
Figure A-5

Sources | BLM, Esri, Idaho Power, NPS, USFS, USGS, Ventyx

Z:\UtilServ\Gateway_West\Reports\002_NEPA\08_DSEIS\Maps\Appendix_A\FIG A-5 Alternative 4.mxd Scott.Flinders 1/13/2016

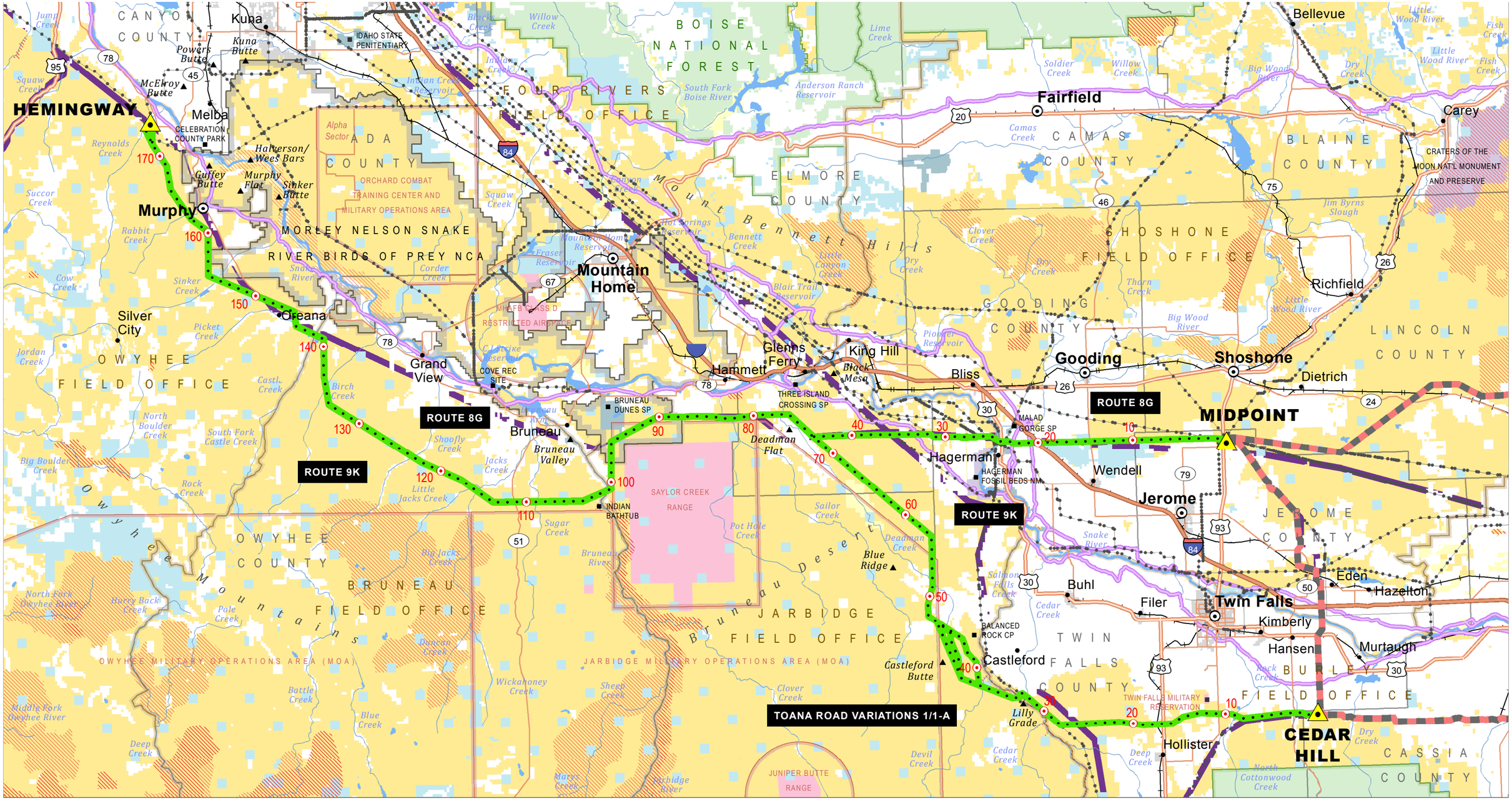
HEMINGWAY
MIDPOINT
CEDAR HILL
ROUTE 8G
ROUTE 9K
TOANA ROAD VARIATIONS 1/1-A
Kuna
Melba
Murphy
Silver City
Oreana
Grand View
Mountain Home
Bruneau
Hammett
Glenns Ferry
King Hill
Bliss
Gooding
Shoshone
Dietrich
Hagerman
Wendell
Jerome
Buhl
Filer
Twin Falls
Kimberly
Hansen
Murtaugh
Eden
Hazelton
Castleford
Hollister
Fairfield
Bellevue
Carey
Richfield
BOISE NATIONAL FOREST
FOUR RIVERS FIELD OFFICE
ELMORE COUNTY
CAMAS COUNTY
BLAINE COUNTY
CANYON COUNTY
ADA COUNTY
OWYHEE COUNTY
OWYHEE FIELD OFFICE
BRUNEAU FIELD OFFICE
JARBIDGE FIELD OFFICE
TWIN FALLS COUNTY
BURLEY FIELD OFFICE
JEROME COUNTY
GOODING COUNTY
LINCOLN COUNTY
CASSIA COUNTY
SHOSHONE FIELD OFFICE
MORLEY NELSON SNAKE RIVER BIRDS OF PREY NCA
Mount Bennett Hills
Owyhee Mountains
Bruneau Desert
SAYLOR CREEK RANGE
JUNIPER BUTTE RANGE
IDAHO STATE PENITENTIARY
ORCHARD COMBAT TRAINING CENTER AND MILITARY OPERATIONS AREA
MHFB PASS D RESTRICTED AIRSPACE
OWYHEE MILITARY OPERATIONS AREA (MOA)
JARBIDGE MILITARY OPERATIONS AREA (MOA)
TWIN FALLS MILITARY RESERVATION
CRATERS OF THE MOON NAT'L MONUMENT AND PRESERVE
CELEBRATION COUNTY PARK
COVE REC SITE
BRUNEAU DUNES SP
THREE ISLAND CROSSING SP
MALAD GORGE SP
HAGERMAN FOSSIL BEDS NM
BALANCED ROCK CP
INDIAN BATHTUB
Anderson Ranch Reservoir
Mountain Home Reservoir
Fraser Reservoir
Hot Springs Reservoir
Blair Trail Reservoir
Pioneer Reservoir
Indian Creek Reservoir
Camas Creek
Big Wood River
Little Wood River
Snake River
South Fork Boise River
Bruneau River
Bruneau Valley
Deadman Flat
Black Mesa
Blue Ridge
Castleford Butte
Lilly Grade
Halverson/ Wees Bars
Guffey Butte
Murphy Flat
Sinker Butte
Powers Butte
Kuna Butte
McElroy Butte
Alpha Sector
Reynolds Creek
Succor Creek
Rabbit Creek
Cow Creek
Sinker Creek
Picket Creek
Jordan Creek
Castle Creek
Birch Creek
North Boulder Creek
South Fork Castle Creek
Big Boulder Creek
Rock Creek
Shoofly Creek
Jacks Creek
Little Jacks Creek
Big Jacks Creek
Sugar Creek
Pot Hole Creek
Sailor Creek
Deadman Creek
Clover Creek
Devil Creek
Marys Creek
Jarbidge River
Wickahoney Creek
Sheep Creek
Duncan Creek
Pole Creek
Battle Creek
Blue Creek
Deep Creek
Middle Fork Owyhee River
North Fork Owyhee River
Burro Back Creek
Squaw Creek
Indian Creek
Willow Creek
Lime Creek
Soldier Creek
Clover Creek
Dry Creek
Thorn Creek
Jim Byrns Slough
Fish Creek
Cottonwood Creek
Cedar Creek
Salmon Falls Creek
Kock Creek
Corder Creek
Bennett Creek
Little Canyon Creek
Canyon Creek
Jump Creek
Black Creek
Squaw Creek
Snake River
Big Wood River
Little Wood River
Fish Creek
Dry Creek
Jim Byrns Slough
Thorn Creek
Big Wood River
Little Wood River
Deep Creek
Cedar Creek
Salmon Falls Creek
Snake River
Kock Creek
Cottonwood Creek
Dry Creek
Deep Creek
Devil Creek
Clover Creek
Sheep Creek
Wickahoney Creek
Marys Creek
Jarbidge River
Blue Creek
Battle Creek
Duncan Creek
Pole Creek
Burro Back Creek
Big Jacks Creek
Sugar Creek
Bruneau River
Pot Hole Creek
Sailor Creek
Deadman Creek
Jacks Creek
Little Jacks Creek
Shoofly Creek
Birch Creek
Castle Creek
Picket Creek
Sinker Creek
Cow Creek
Rabbit Creek
Succor Creek
Reynolds Creek
Squaw Creek
Jump Creek
Indian Creek
Willow Creek
Black Creek
Lime Creek
Soldier Creek
Camas Creek
Big Wood River
Little Wood River
Fish Creek
Dry Creek
Jim Byrns Slough
Thorn Creek
Clover Creek
Dry Creek
Big Wood River
Little Wood River
Pioneer Reservoir
Cedar Creek
Salmon Falls Creek
Snake River
Kock Creek
Cottonwood Creek
Dry Creek
Deep Creek
Cedar

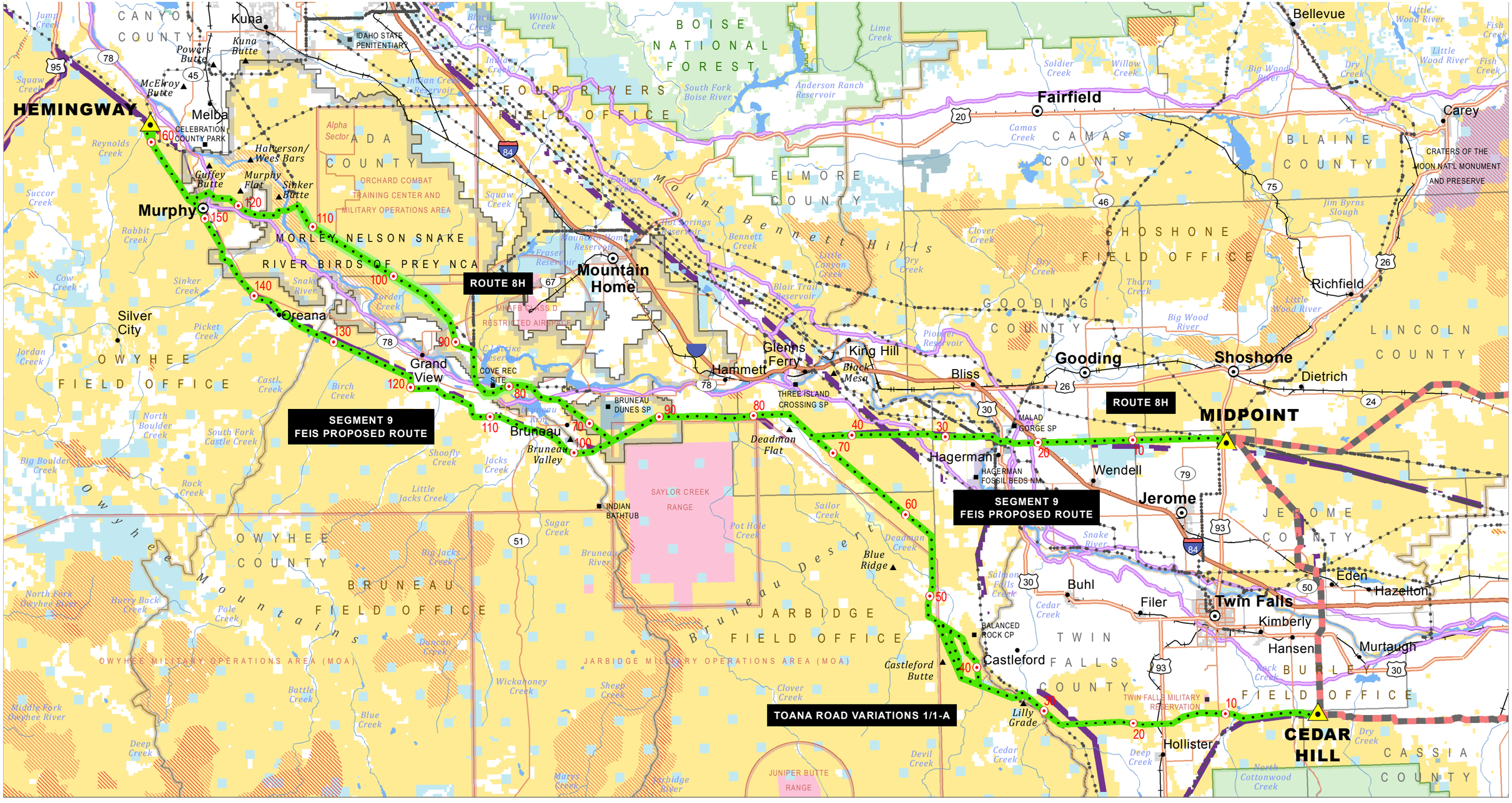

0 10
Miles
NAD 1983 UTM Zone 11N

Map Area

Project Features
- Other Routes
- Other Routes (DC 500/138-kV)
- Routes Approved in 2013 ROD
- Substation

Mileposts
- Ten-mile
- Mile

Other Features
- Transmission Line (138-kV or greater)
- Nat'l Historic and Study Trails
- BLM Field Office
- City Limits
- County
- Military Operating Area
- Morley Nelson Snake River Birds of Prey NCA
- National Forest
- Restricted Access (WSA, ACEC, etc.)
- West Wide Energy Corridor (WWEC)

Land Status
- Bureau of Land Management
- Bureau of Reclamation
- Fish and Wildlife Service
- Forest Service
- Military, Corps of Engineers, or Dept of Energy
- National Park Service
- Private
- State
- State Wildlife, Parks and Recreation, or Other

Gateway West
Transmission Line Project
Draft Supplemental EIS

Alternative 6
Route 8H and
Segment 9 FEIS Proposed Route
Figure A-7

Sources | BLM, Esri, Idaho Power, NPS, USFS, USGS, Ventyx

Z:\UtilServ\Gateway_West\Reports\002_NEPA\08_DSEIS\Maps\Appendix_A\FIG A-7 Alternative 6.mxd Scott.Flinders 1/13/2016

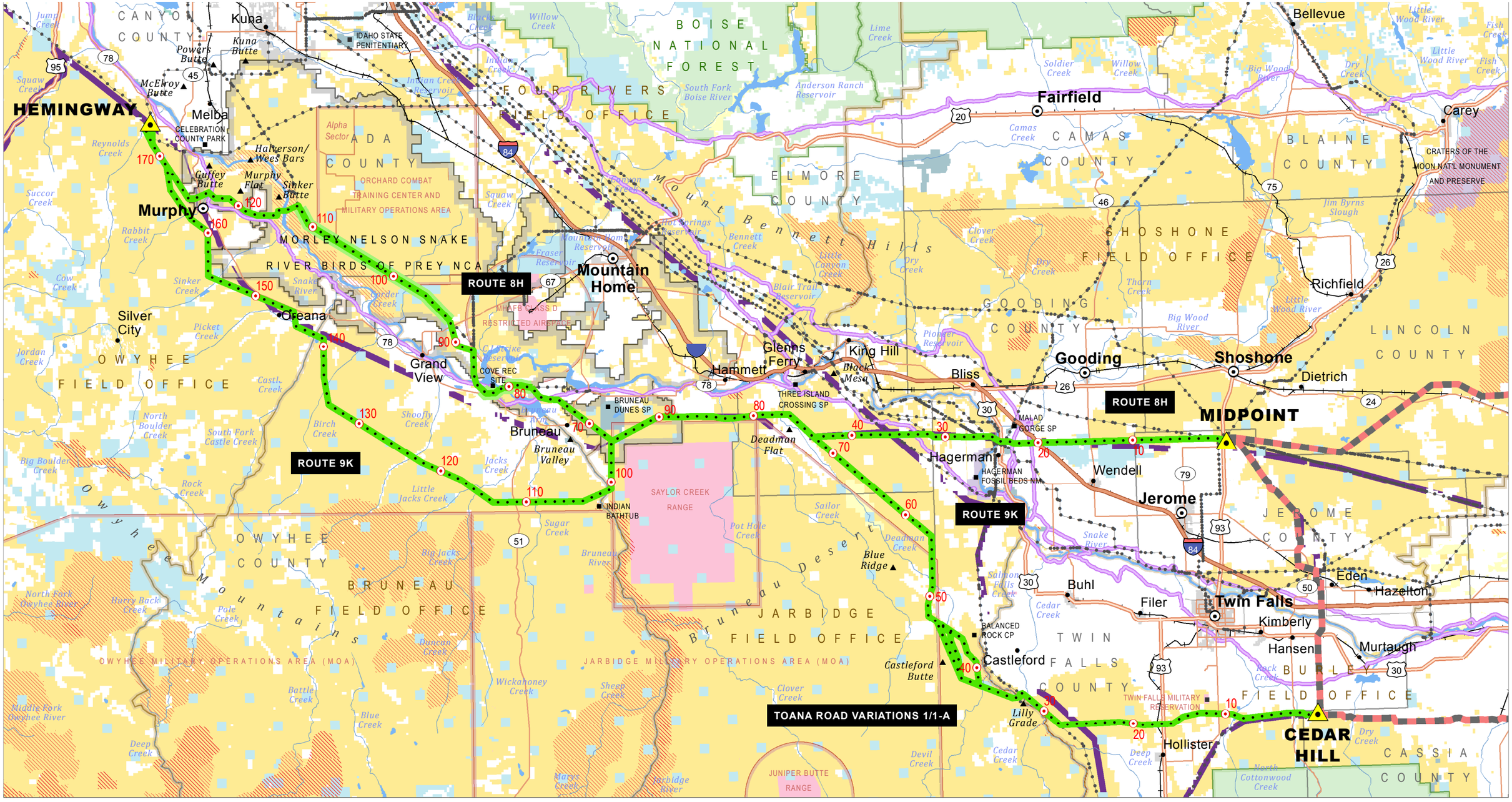

0 10
Miles
NAD 1983 UTM Zone 11N

Map Area

Project Features
- Other Routes
- Other Routes (DC 500/138-kV)
- Routes Approved in 2013 ROD
- Substation

Mileposts
- Ten-mile
- Mile

Other Features
- Transmission Line (138-kV or greater)
- Nat'l Historic and Study Trails
- BLM Field Office
- City Limits
- County
- Military Operating Area
- Morley Nelson Snake River Birds of Prey NCA
- National Forest
- Restricted Access (WSA, ACEC, etc.)
- West Wide Energy Corridor (WWEC)

Land Status
- Bureau of Land Management
- Bureau of Reclamation
- Fish and Wildlife Service
- Forest Service
- Military, Corps of Engineers, or Dept of Energy
- National Park Service
- Private
- State
- State Wildlife, Parks and Recreation, or Other

Gateway West
Transmission Line Project
Draft Supplemental EIS

Alternative 7
Routes 8H and 9K
Figure A-8

Sources | BLM, Esri, Idaho Power, NPS, USFS, USGS, Ventyx

Z:\UtilServ\Gateway_West\Reports\002_NEPA\08_DSEIS\Maps\Appendix_A\FIG A-8 Alternative 7.mxd Scott.Flinders 1/13/2016