Chipmunk Grazing Association and Jaca Livestock Trail Route 1

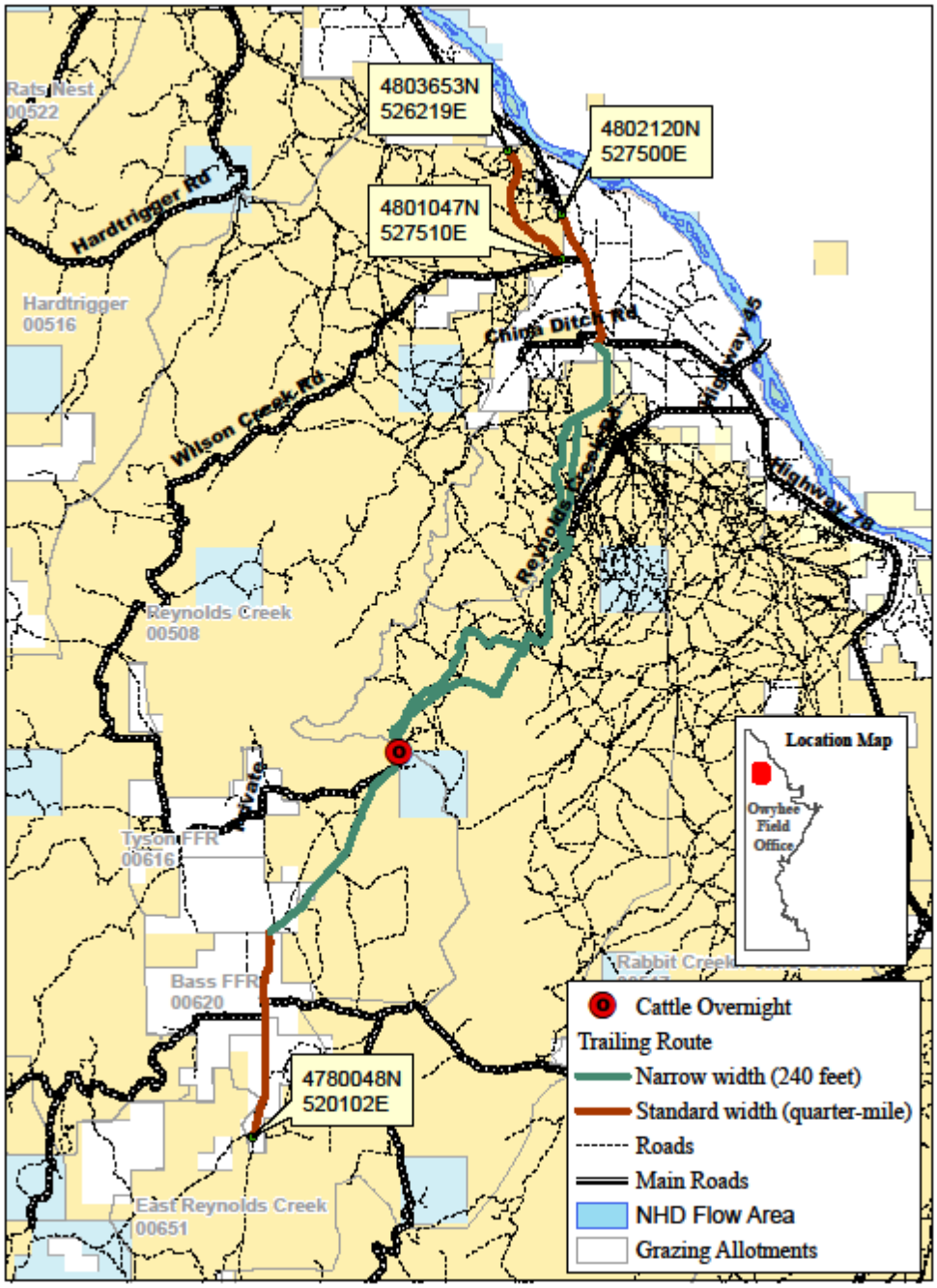

No warranty is made by the Bureau of Land Management. The accuracy, reliability, or completeness of these data for individual use with other data is not guaranteed.

Chipmunk Grazing Association - Jaca Livestock
Trail Route 2

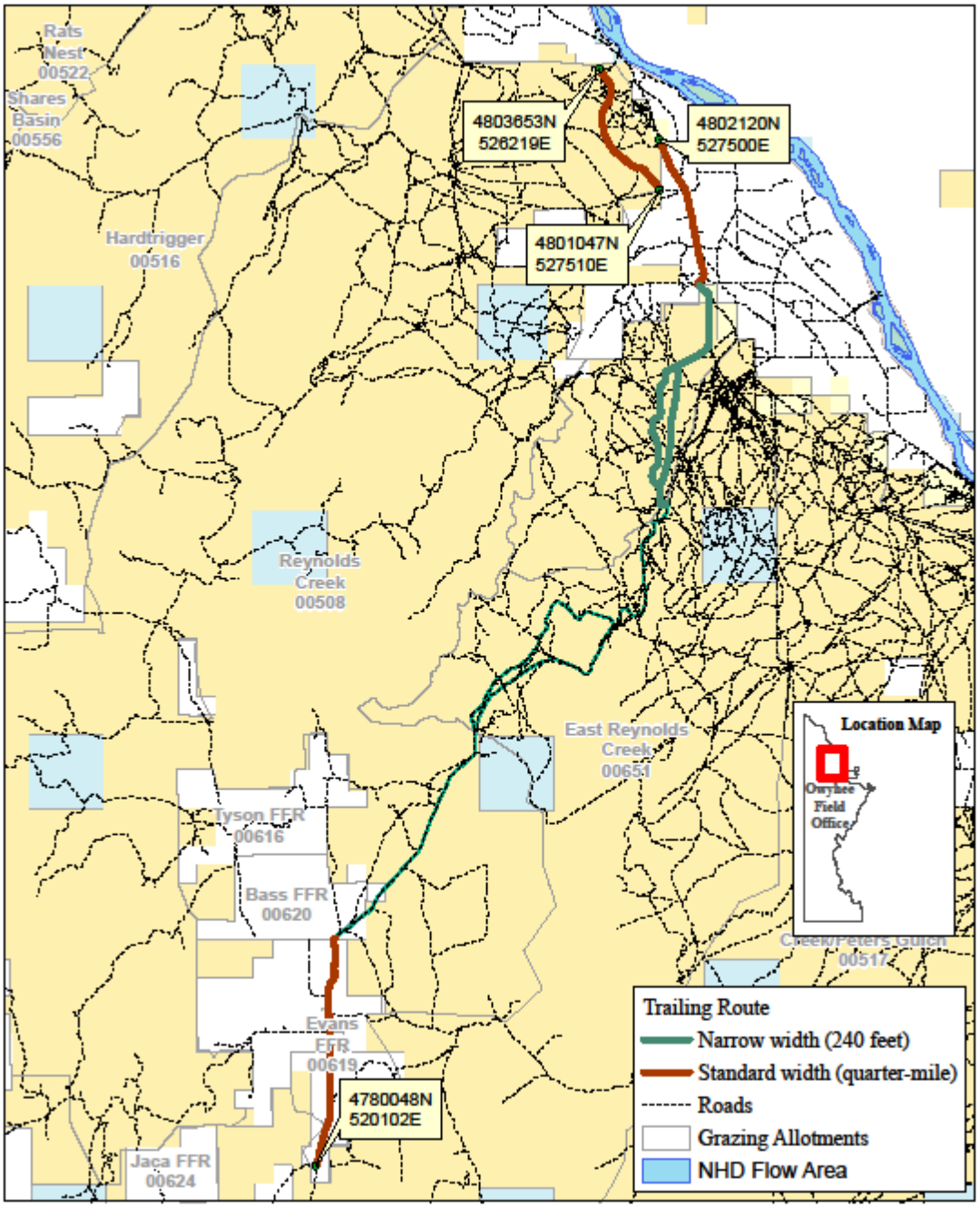

No warranty is made by the Bureau of Land Management. The accuracy, reliability, or completeness of these data for individual use with other data is not guaranteed.

Chipmunk Grazing Association - Jaca Livestock
Trail Route 3

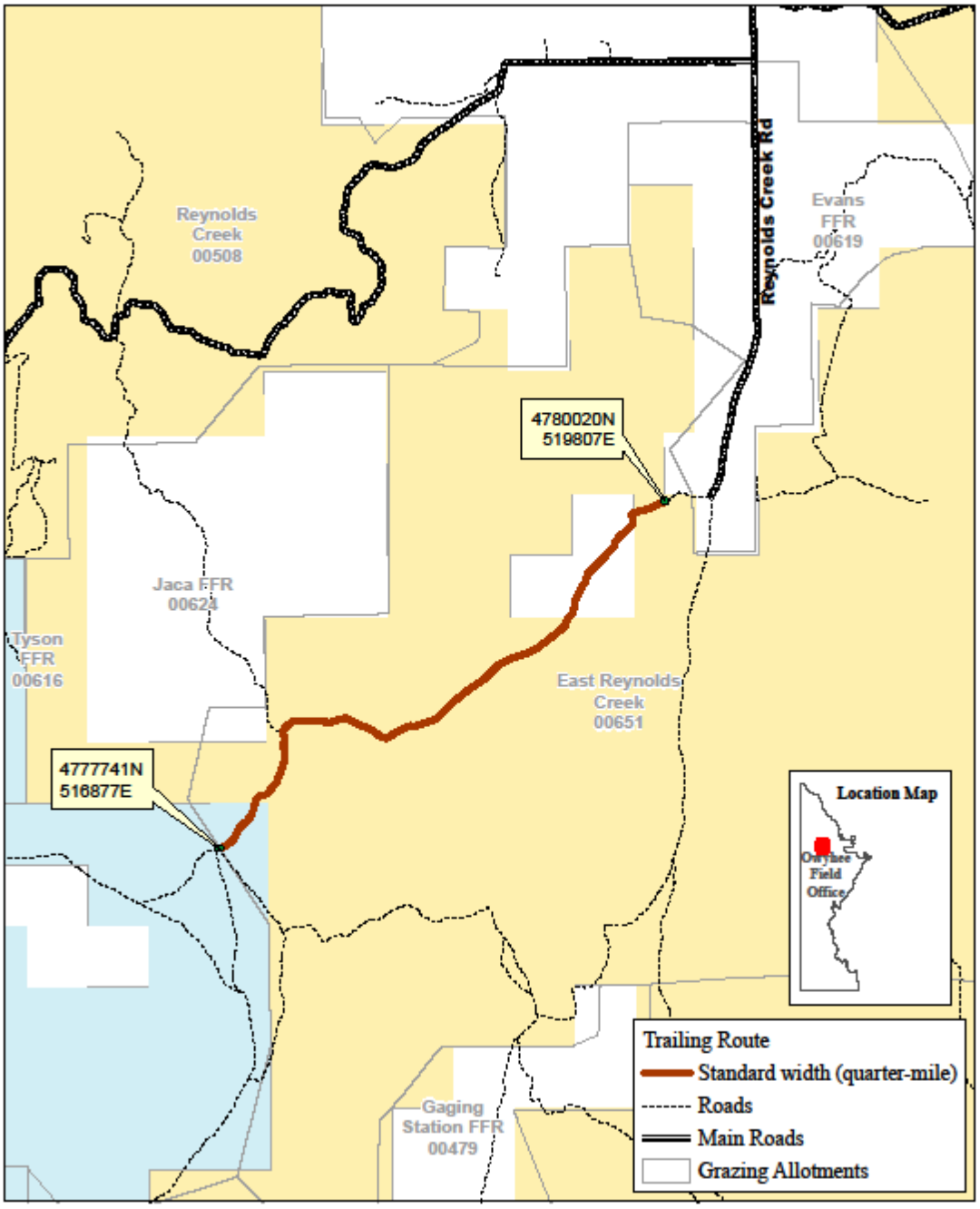

0 0.15 0.3 0.6 0.9 1.2 Miles

N W E S

No warranty is made by the Bureau of Land Management. The accuracy, reliability, or completeness of these data for individual use with other data is not guaranteed.

Chipmunk Grazing Association - Jaca Livestock
Trail Route 4

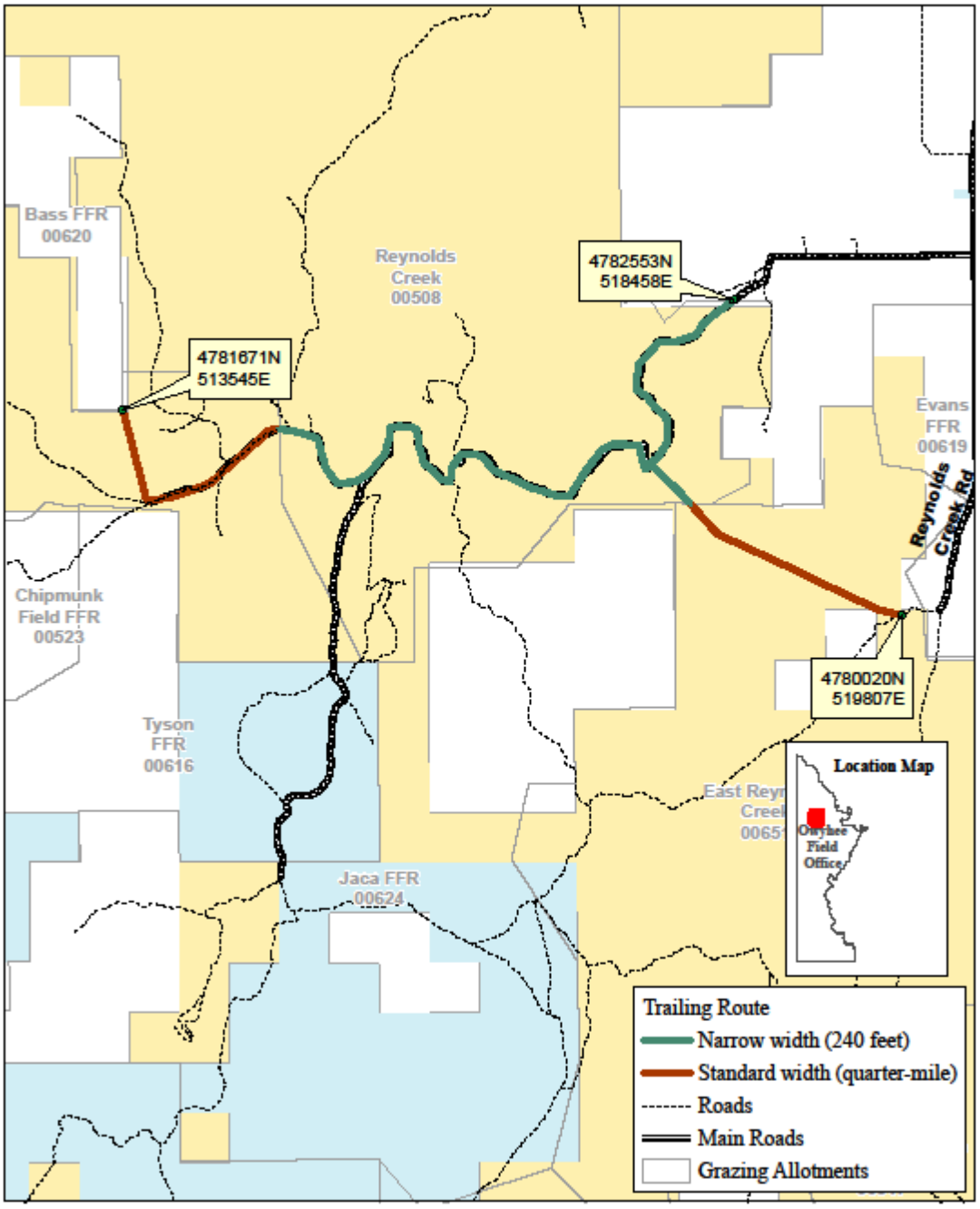

Miles
0 0.175 0.35 0.7 1.05 1.4

N
W E
S

No warranty is made by the Bureau of Land Management. The accuracy, reliability, or completeness of these data for individual use with other data is not guaranteed.

Elordi Cattle Company
Trail Route 1

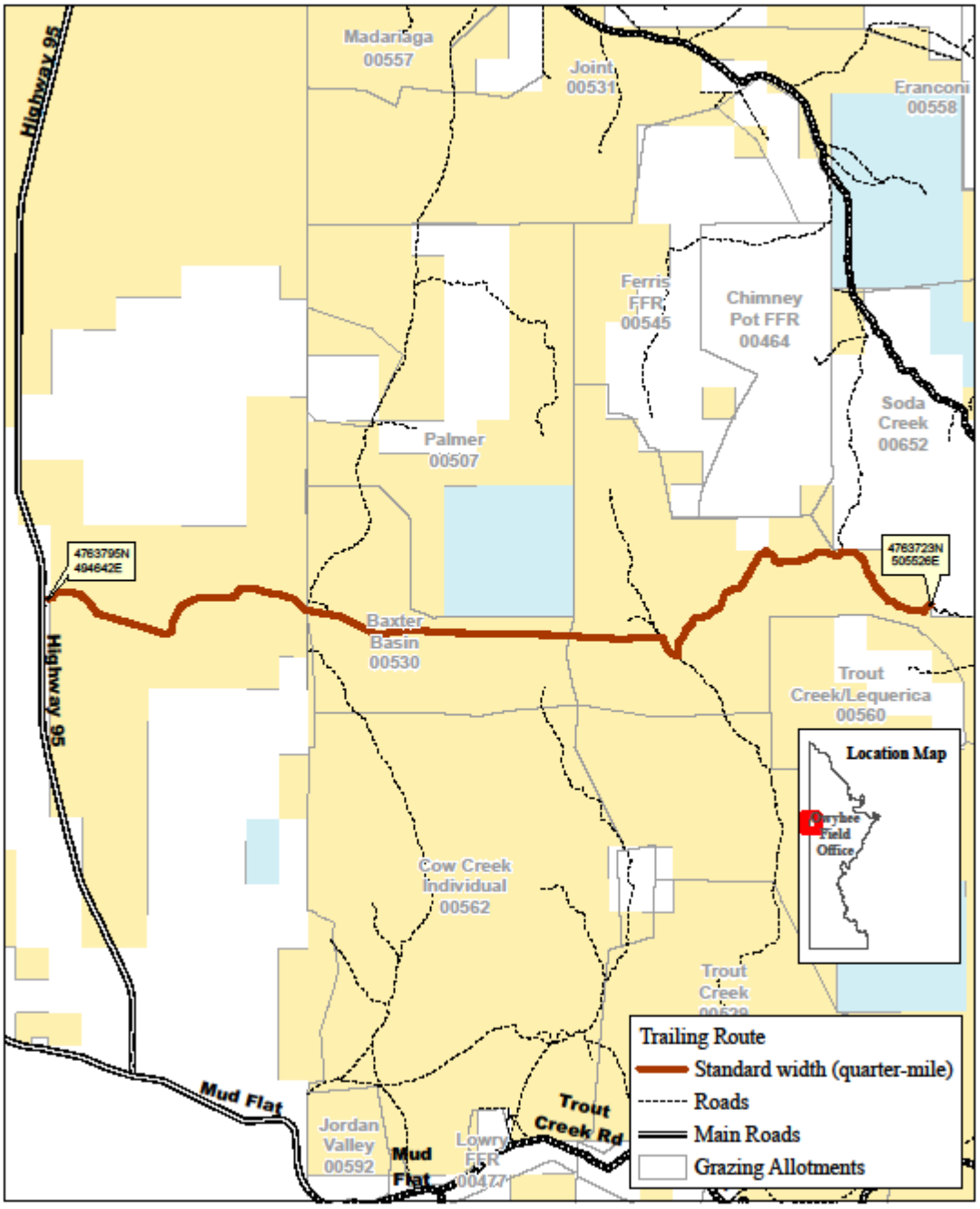

No warranty is made by the Bureau of Land Management. The accuracy, reliability, or completeness of these data for individual use with other data is not guaranteed.

Baltzor Cattle Company
Trail Route

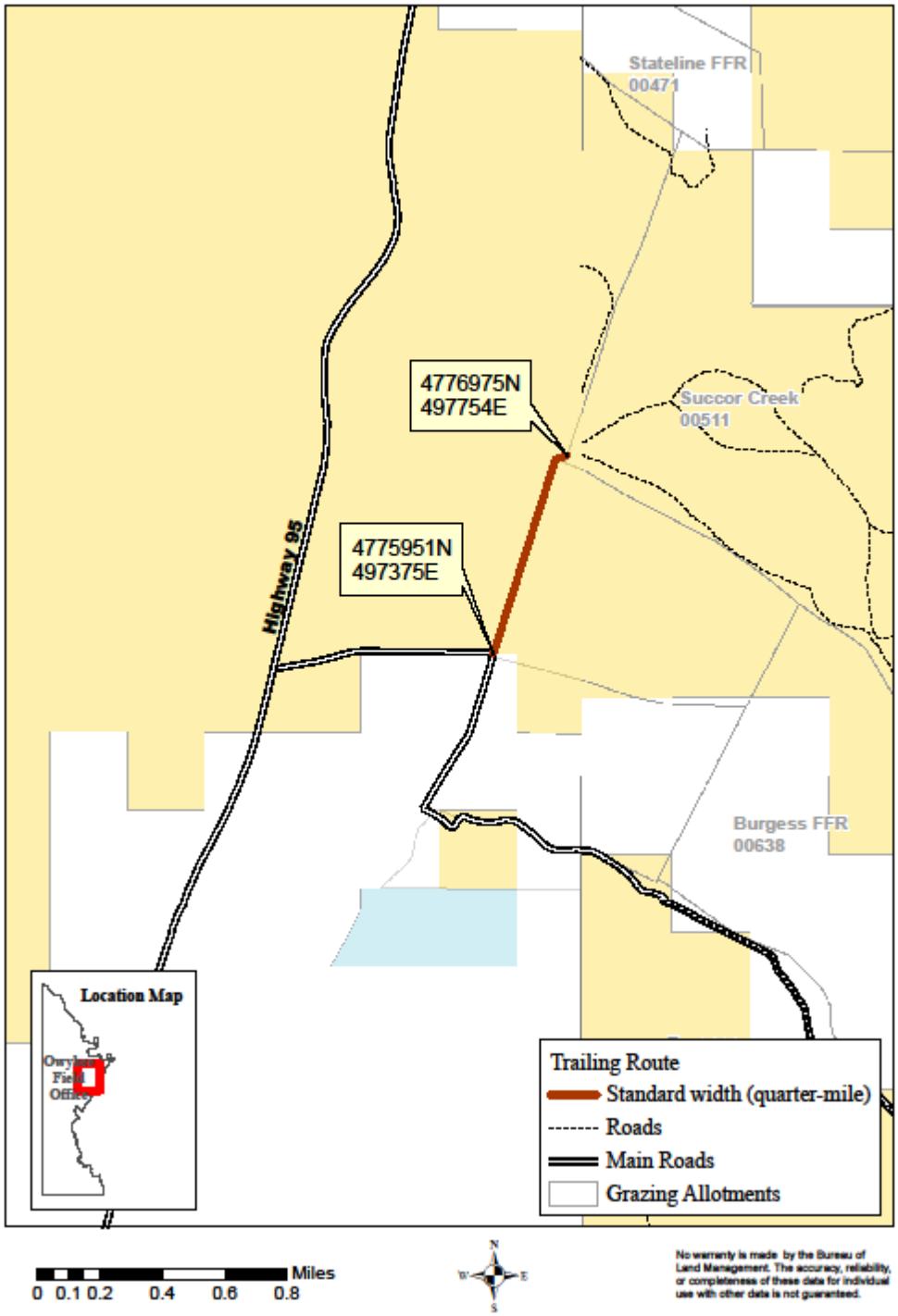

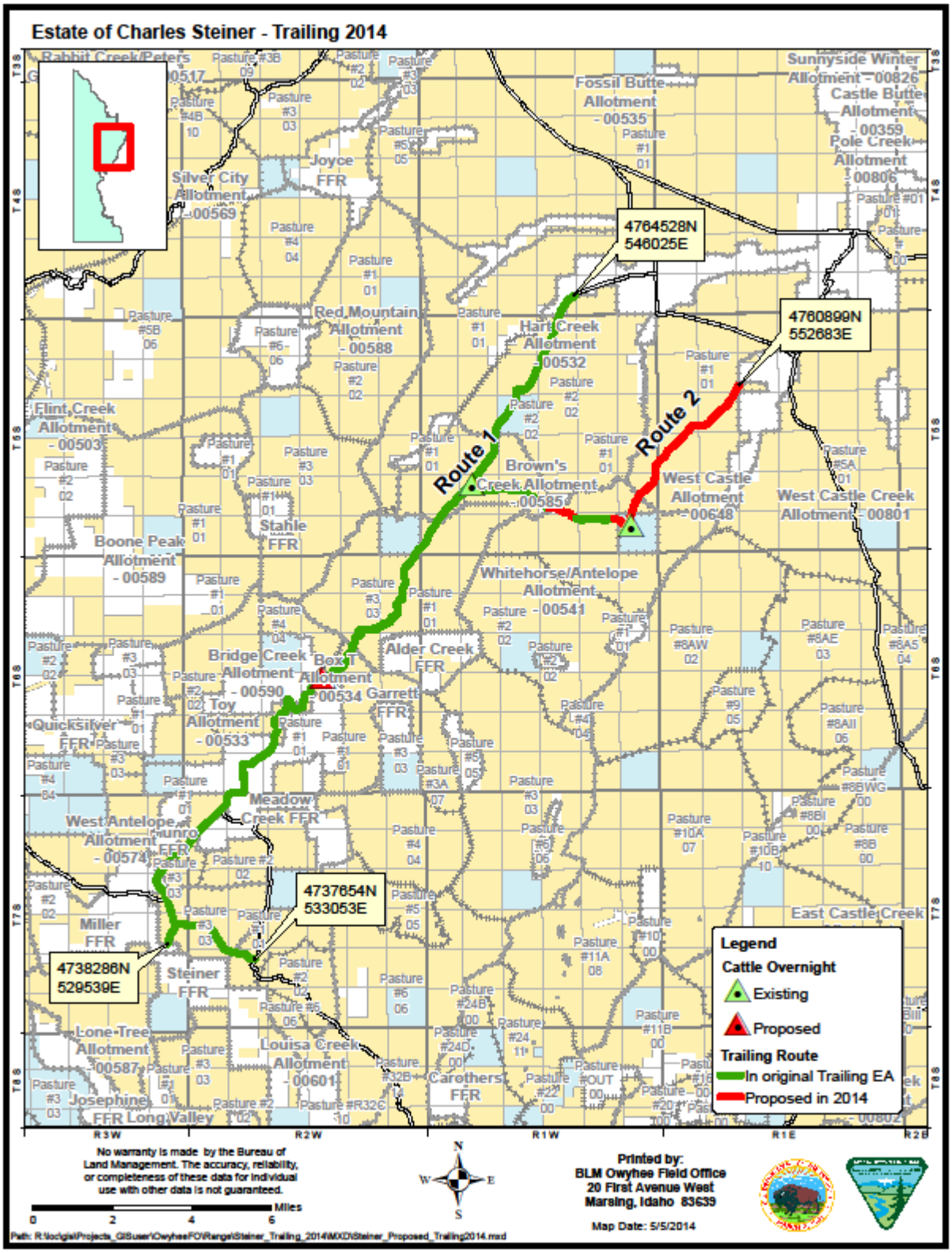
Estate of Charles Steiner - Trailing 2014
4764528N
546025E
4760899N
552683E
4737654N
533053E
4738286N
529539E
Route 1
Route 2
Hart Creek Allotment - 00532
Brown's Creek Allotment - 00585
West Castle Allotment - 00648
West Castle Creek Allotment - 00801
Fossil Butte Allotment - 00535
Sunnyside Winter Allotment - 00826
Castle Butte Allotment - 00359
Pole Creek Allotment - 00806
Silver City Allotment - 00569
Joyce FFR
Red Mountain Allotment - 00588
Flint Creek Allotment - 00503
Boone Peak Allotment - 00589
Stahle FFR
Whitehorse/Antelope Allotment - 00541
Alder Creek FFR
Bridge Creek Allotment - 00590
Box T Allotment - 00534
Garrett FFR
Toy Allotment - 00533
Quicksilver FFR
Meadow Creek FFR
West Antelope Allotment - 00574
Hunro FFR
Miller FFR
Steiner FFR
Lone Tree Allotment - 00587
Louisa Creek Allotment - 00601
Carothers FFR
Josephine FFR
Long Valley
East Castle Creek
Legend
Cattle Overnight
Existing
Proposed
Trailing Route
In original Trailing EA
Proposed in 2014
R3W
R2W
R1W
R1E
R2E
No warranty is made by the Bureau of Land Management. The accuracy, reliability, or completeness of these data for individual use with other data is not guaranteed.
Miles
0
2
4
6
N
S
E
W
Printed by:
BLM Owyhee Field Office
20 First Avenue West
Marsing, Idaho 83639
Map Date: 5/5/2014